

NOTICE!!

These documents have been scanned!

Do not place un-scanned documents beneath this notice!

Do not remove this notice from this file!

GPO Jacket No. 560-102
Print Order 61540
Rise Business Services, LLC
Job=AZ15 5/13/2019



Box Number= AZ15039



Claim Begin-End: AMC423475-AMC423609

1 Initial Receipt



AZ15039-11

AMC423162-AMC423771

United States Department of the Interior
Bureau of Land Management
 LANDS/RECREATION & PLANNING
 ONE N CENTRAL AVE
 PHOENIX, AZ 85004 -2203
 Phone: 602-417-9200

Receipt

No: 2814823

Transaction #: 2899987		ENTERED INTO COMPUTER
Date of Transaction: 06/18/2013		
CUSTOMER:		AUG 12 2013 <i>pb</i>
FREEPORT MCMORAN MINERAL PROPERTIES INC 10861 N MAVINEE DR STE 141 TUCSON, AZ 85737-9540 US		

LINE #	QTY	DESCRIPTION	REMARKS	UNIT PRICE	TOTAL
		LOCATABLE MINERALS / MINING CLAIMS- NEW, UNADJUD, ONE OR MORE AUTH NOS / NEW MINING CLAIM LOCATION FEE \$34 CASES: AMC423475/\$34.00, AMC423476/\$34.00, AMC423477/\$34.00, AMC423478/\$34.00, AMC423479/\$34.00, AMC423480/\$34.00, AMC423481/\$34.00, AMC423482/\$34.00, AMC423483/\$34.00, AMC423484/\$34.00, AMC423485/\$34.00, AMC423486/\$34.00, AMC423487/\$34.00, AMC423488/\$34.00, AMC423489/\$34.00, AMC423490/\$34.00, AMC423491/\$34.00, AMC423492/\$34.00, AMC423493/\$34.00, AMC423494/\$34.00, AMC423495/\$34.00, AMC423496/\$34.00, AMC423497/\$34.00, AMC423498/\$34.00, AMC423499/\$34.00, AMC423500/\$34.00, AMC423501/\$34.00, AMC423502/\$34.00, AMC423503/\$34.00, AMC423504/\$34.00, AMC423505/\$34.00, AMC423506/\$34.00, AMC423507/\$34.00, AMC423508/\$34.00, AMC423509/\$34.00, AMC423510/\$34.00, AMC423511/\$34.00, AMC423512/\$34.00, AMC423513/\$34.00, AMC423514/\$34.00, AMC423515/\$34.00, AMC423516/\$34.00, AMC423517/\$34.00, AMC423518/\$34.00, AMC423519/\$34.00, AMC423520/\$34.00, AMC423521/\$34.00, AMC423522/\$34.00, AMC423523/\$34.00, AMC423524/\$34.00, AMC423525/\$34.00, AMC423526/\$34.00, AMC423527/\$34.00, AMC423528/\$34.00, AMC423529/\$34.00, AMC423530/\$34.00,			

1	135.00	AMC423531/\$34.00, AMC423532/\$34.00, AMC423533/\$34.00, AMC423534/\$34.00, AMC423535/\$34.00, AMC423536/\$34.00, AMC423537/\$34.00, AMC423538/\$34.00, AMC423539/\$34.00, AMC423540/\$34.00, AMC423541/\$34.00, AMC423542/\$34.00, AMC423543/\$34.00, AMC423544/\$34.00, AMC423545/\$34.00, AMC423546/\$34.00, AMC423547/\$34.00, AMC423548/\$34.00, AMC423549/\$34.00, AMC423550/\$34.00, AMC423551/\$34.00, AMC423552/\$34.00, AMC423553/\$34.00, AMC423554/\$34.00, AMC423555/\$34.00, AMC423556/\$34.00, AMC423557/\$34.00, AMC423558/\$34.00, AMC423559/\$34.00, AMC423560/\$34.00, AMC423561/\$34.00, AMC423562/\$34.00, AMC423563/\$34.00, AMC423564/\$34.00, AMC423565/\$34.00, AMC423566/\$34.00, AMC423567/\$34.00, AMC423568/\$34.00, AMC423569/\$34.00, AMC423570/\$34.00, AMC423571/\$34.00, AMC423572/\$34.00, AMC423573/\$34.00, AMC423574/\$34.00, AMC423575/\$34.00, AMC423576/\$34.00, AMC423577/\$34.00, AMC423578/\$34.00, AMC423579/\$34.00, AMC423580/\$34.00, AMC423581/\$34.00, AMC423582/\$34.00, AMC423583/\$34.00, AMC423584/\$34.00, AMC423585/\$34.00, AMC423586/\$34.00, AMC423587/\$34.00, AMC423588/\$34.00, AMC423589/\$34.00, AMC423590/\$34.00, AMC423591/\$34.00, AMC423592/\$34.00, AMC423593/\$34.00, AMC423594/\$34.00, AMC423595/\$34.00, AMC423596/\$34.00, AMC423597/\$34.00, AMC423598/\$34.00, AMC423599/\$34.00, AMC423600/\$34.00, AMC423601/\$34.00, AMC423602/\$34.00, AMC423603/\$34.00, AMC423604/\$34.00, AMC423605/\$34.00, AMC423606/\$34.00, AMC423607/\$34.00, AMC423608/\$34.00, AMC423609/\$34.00		- n/a -	4590.00
		LOCATABLE MINERALS / MINING CLAIMS- NEW, UNADJUD, ONE OR MORE AUTH NOS / NEW MINING CLAIM MAINT FEE \$140 CASES: AMC423475/\$140.00, AMC423476/\$140.00, AMC423477/\$140.00, AMC423478/\$140.00, AMC423479/\$140.00, AMC423480/\$140.00, AMC423481/\$140.00, AMC423482/\$140.00, AMC423483/\$140.00, AMC423484/\$140.00, AMC423485/\$140.00, AMC423486/\$140.00, AMC423487/\$140.00, AMC423488/\$140.00,			

		AMC423489/\$140.00, AMC423490/\$140.00, AMC423491/\$140.00, AMC423492/\$140.00, AMC423493/\$140.00, AMC423494/\$140.00, AMC423495/\$140.00, AMC423496/\$140.00, AMC423497/\$140.00, AMC423498/\$140.00, AMC423499/\$140.00, AMC423500/\$140.00, AMC423501/\$140.00, AMC423502/\$140.00, AMC423503/\$140.00, AMC423504/\$140.00, AMC423505/\$140.00, AMC423506/\$140.00, AMC423507/\$140.00, AMC423508/\$140.00, AMC423509/\$140.00, AMC423510/\$140.00, AMC423511/\$140.00, AMC423512/\$140.00, AMC423513/\$140.00, AMC423514/\$140.00, AMC423515/\$140.00, AMC423516/\$140.00, AMC423517/\$140.00, AMC423518/\$140.00, AMC423519/\$140.00, AMC423520/\$140.00, AMC423521/\$140.00, AMC423522/\$140.00, AMC423523/\$140.00, AMC423524/\$140.00, AMC423525/\$140.00, AMC423526/\$140.00, AMC423527/\$140.00, AMC423528/\$140.00, AMC423529/\$140.00, AMC423530/\$140.00, AMC423531/\$140.00, AMC423532/\$140.00, AMC423533/\$140.00, AMC423534/\$140.00, AMC423535/\$140.00, AMC423536/\$140.00, AMC423537/\$140.00, AMC423538/\$140.00, AMC423539/\$140.00, AMC423540/\$140.00, AMC423541/\$140.00, AMC423542/\$140.00, AMC423543/\$140.00, AMC423544/\$140.00, AMC423545/\$140.00, AMC423546/\$140.00, AMC423547/\$140.00, AMC423548/\$140.00, AMC423549/\$140.00, AMC423550/\$140.00, AMC423551/\$140.00, AMC423552/\$140.00, AMC423553/\$140.00, AMC423554/\$140.00, AMC423555/\$140.00, AMC423556/\$140.00, AMC423557/\$140.00, AMC423558/\$140.00, AMC423559/\$140.00, AMC423560/\$140.00, AMC423561/\$140.00, AMC423562/\$140.00, AMC423563/\$140.00, AMC423564/\$140.00, AMC423565/\$140.00, AMC423566/\$140.00, AMC423567/\$140.00, AMC423568/\$140.00, AMC423569/\$140.00, AMC423570/\$140.00, AMC423571/\$140.00, AMC423572/\$140.00, AMC423573/\$140.00, AMC423574/\$140.00, AMC423575/\$140.00, AMC423576/\$140.00, AMC423577/\$140.00, AMC423578/\$140.00, AMC423579/\$140.00, AMC423580/\$140.00, AMC423581/\$140.00, AMC423582/\$140.00, AMC423583/\$140.00, AMC423584/\$140.00, AMC423585/\$140.00, AMC423586/\$140.00, AMC423587/\$140.00, AMC423588/\$140.00,	
2	135.00	- n/a -	18900.00

		AMC423589/\$140.00, AMC423590/\$140.00, AMC423591/\$140.00, AMC423592/\$140.00, AMC423593/\$140.00, AMC423594/\$140.00, AMC423595/\$140.00, AMC423596/\$140.00, AMC423597/\$140.00, AMC423598/\$140.00, AMC423599/\$140.00, AMC423600/\$140.00, AMC423601/\$140.00, AMC423602/\$140.00, AMC423603/\$140.00, AMC423604/\$140.00, AMC423605/\$140.00, AMC423606/\$140.00, AMC423607/\$140.00, AMC423608/\$140.00, AMC423609/\$140.00			
3	135.00	LOCATABLE MINERALS / MINING CLAIMS- NEW, UNADJUD, ONE OR MORE AUTH NOS / NEW MINING CLAIM PROCESSING FEE \$15 CASES: AMC423475/\$15.00, AMC423476/\$15.00, AMC423477/\$15.00, AMC423478/\$15.00, AMC423479/\$15.00, AMC423480/\$15.00, AMC423481/\$15.00, AMC423482/\$15.00, AMC423483/\$15.00, AMC423484/\$15.00, AMC423485/\$15.00, AMC423486/\$15.00, AMC423487/\$15.00, AMC423488/\$15.00, AMC423489/\$15.00, AMC423490/\$15.00, AMC423491/\$15.00, AMC423492/\$15.00, AMC423493/\$15.00, AMC423494/\$15.00, AMC423495/\$15.00, AMC423496/\$15.00, AMC423497/\$15.00, AMC423498/\$15.00, AMC423499/\$15.00, AMC423500/\$15.00, AMC423501/\$15.00, AMC423502/\$15.00, AMC423503/\$15.00, AMC423504/\$15.00, AMC423505/\$15.00, AMC423506/\$15.00, AMC423507/\$15.00, AMC423508/\$15.00, AMC423509/\$15.00, AMC423510/\$15.00, AMC423511/\$15.00, AMC423512/\$15.00, AMC423513/\$15.00, AMC423514/\$15.00, AMC423515/\$15.00, AMC423516/\$15.00, AMC423517/\$15.00, AMC423518/\$15.00, AMC423519/\$15.00, AMC423520/\$15.00, AMC423521/\$15.00, AMC423522/\$15.00, AMC423523/\$15.00, AMC423524/\$15.00, AMC423525/\$15.00, AMC423526/\$15.00, AMC423527/\$15.00, AMC423528/\$15.00, AMC423529/\$15.00, AMC423530/\$15.00, AMC423531/\$15.00, AMC423532/\$15.00, AMC423533/\$15.00, AMC423534/\$15.00, AMC423535/\$15.00, AMC423536/\$15.00, AMC423537/\$15.00, AMC423538/\$15.00, AMC423539/\$15.00, AMC423540/\$15.00, AMC423541/\$15.00, AMC423542/\$15.00, AMC423543/\$15.00, AMC423544/\$15.00, AMC423545/\$15.00, AMC423546/\$15.00,	- n/a -	2025.00	

	AMC423547/\$15.00, AMC423548/\$15.00, AMC423549/\$15.00, AMC423550/\$15.00, AMC423551/\$15.00, AMC423552/\$15.00, AMC423553/\$15.00, AMC423554/\$15.00, AMC423555/\$15.00, AMC423556/\$15.00, AMC423557/\$15.00, AMC423558/\$15.00, AMC423559/\$15.00, AMC423560/\$15.00, AMC423561/\$15.00, AMC423562/\$15.00, AMC423563/\$15.00, AMC423564/\$15.00, AMC423565/\$15.00, AMC423566/\$15.00, AMC423567/\$15.00, AMC423568/\$15.00, AMC423569/\$15.00, AMC423570/\$15.00, AMC423571/\$15.00, AMC423572/\$15.00, AMC423573/\$15.00, AMC423574/\$15.00, AMC423575/\$15.00, AMC423576/\$15.00, AMC423577/\$15.00, AMC423578/\$15.00, AMC423579/\$15.00, AMC423580/\$15.00, AMC423581/\$15.00, AMC423582/\$15.00, AMC423583/\$15.00, AMC423584/\$15.00, AMC423585/\$15.00, AMC423586/\$15.00, AMC423587/\$15.00, AMC423588/\$15.00, AMC423589/\$15.00, AMC423590/\$15.00, AMC423591/\$15.00, AMC423592/\$15.00, AMC423593/\$15.00, AMC423594/\$15.00, AMC423595/\$15.00, AMC423596/\$15.00, AMC423597/\$15.00, AMC423598/\$15.00, AMC423599/\$15.00, AMC423600/\$15.00, AMC423601/\$15.00, AMC423602/\$15.00, AMC423603/\$15.00, AMC423604/\$15.00, AMC423605/\$15.00, AMC423606/\$15.00, AMC423607/\$15.00, AMC423608/\$15.00, AMC423609/\$15.00		
TOTAL:			\$25,515.00

PAYMENT INFORMATION			
1	AMOUNT:	25515.00	POSTMARKED: 06/17/2013
	TYPE:	CHECK	RECEIVED: 06/17/2013
	CHECK NO:	0000792830	
	NAME:	FREEPORT MCMORAN COPPER & GOLD 333 NORTH CENTRAL AVE PHOENIX AZ 85004 US	

REMARKS

This receipt was generated by the automated BLM Collections and Billing System and is a paper representation of a portion of the official electronic record contained therein.

NOTICE!!

These documents have been scanned!

Do not place un-scanned documents beneath this notice!

Do not remove this notice from this file!

GPO Jacket No. 560-102
Print Order 61540
Rise Business Services, LLC
Job=AZ15 5/13/2019



Box Number= AZ15039



Claim Begin-End: AMC423475-AMC423609

2 Correspondence



AZ15039-11

AMC423162-AMC423771



United States Department of the Interior



BUREAU OF LAND MANAGEMENT
Arizona State Office
One North Central Avenue, Suite 800
Phoenix, Arizona 85004-4427
www.blm.gov/az/

OCT 06 2016

In Reply Refer To:
3800 (9200) RM
AMC403264, AMC410592,
AMC423475, AMC425376

CERTIFIED MAIL - RETURN RECEIPT REQUESTED No. 7015 1520 0002 6611 0793

DECISION

FREEPORT-MCMORAN
MINERAL PROPERTIES INC
10861 N MAVINEE DR STE 141
ORO VALLEY, AZ 85737-9540

: This decision affects those claims shown
: on the attached list(s).
:

SEE ATTACHED SHEET

MINING CLAIMS DECLARED FORFEIT

The mining claims listed above have been declared forfeit as of September 1, 2016, for failure to timely file the required maintenance fee payment or small miner's maintenance fee waiver (waiver).

Claimants are required to pay an annual non-refundable maintenance fee of \$155 per 20 acres or portion thereof, or submit a waiver, on or before September 1 of each year. These requirements were established by 30 U.S.C. 28f-1, as amended, and 43 CFR 3834 and 3835.

Our records do not show receipt of a maintenance fee payment or small miner waiver filed on or before the due date. Therefore, the claims listed above are forfeit.

Reclamation Requirements

This decision does not relieve you of the liability for reclamation of all areas disturbed by your activities on lands covered by the subject mining claim(s) and/or site(s). After you complete the reclamation, you must notify the authorized officer of the appropriate surface managing agency so that the authorized officer may conduct a final site inspection and determine whether you may be released from liability. If you fail to reclaim the land to the satisfaction of the authorized officer, the surface management agency may cite you for noncompliance under its surface management regulations. For land administered by the Bureau of Land Management (BLM), if you fail to

reclaim the land to the satisfaction of the authorized officer as required in 43 CFR Subpart 3809, BLM will issue an order of noncompliance under 43 CFR 3809.601(a). If you fail to comply with the non-compliance order, BLM may take further action under 43 CFR 3809.604. Failure to conduct reclamation is a prohibited act that may subject you to criminal penalties. See 43 CFR 3809.605(h) and 43 CFR 3809.700.

Appeal Procedures

This decision may be appealed to the Interior Board of Land Appeals, Office of the Secretary, in accordance with the regulations contained in 43 CFR, Part 4, and the enclosed Form 1842-1. If an appeal is taken, your notice of appeal must be filed in this office (at the above address) within 30 days from receipt of this decision. The appellant has the burden of showing that the decision appealed from is in error.

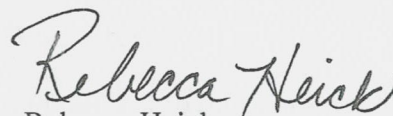
If you wish to file a petition pursuant to regulation 43 CFR 4.21 (58 FR 4939, January 19, 1993) for a stay of the effectiveness of this decision during the time that your appeal is being reviewed by the Board, the petition for a stay must accompany your notice of appeal. A petition for a stay is required to show sufficient justification based on the standards listed below. Copies of the notice of appeal and petition for a stay **must** also be submitted to each party named in this decision and to the Interior Board of Land Appeals and to the appropriate Office of the Solicitor (see 43 CFR 4.413) at the same time the original documents are filed with this office. If you request a stay, you have the burden of proof to demonstrate that a stay should be granted.

Standards for Obtaining a Stay

Except as otherwise provided by law or other pertinent regulation, a petition for a stay of a decision pending appeal shall show sufficient justification based on the following standards:

- (1) The relative harm to the parties if the stay is granted or denied,
- (2) The likelihood of the appellant's success on the merits,
- (3) The likelihood of immediate and irreparable harm if the stay is not granted, and
- (4) Whether the public interest favors granting the stay.

Please include your AMC serial number(s) on all correspondence. If additional information is required, please call RéAnn Myers at 602-417-9413.



Rebecca Heick
Deputy State Director
Lands, Minerals and Energy Division

Enclosure(s)

FREEMPORT-MCMORAN MINERAL PROPERTIES INC
10861 N MAVINEE DR STE 141
ORO VALLEY AZ 85737-9540

<u>LEAD FILE NUMBER</u>	<u>CLAIM NUMBER</u>	<u>CLAIM NAME</u>
AMC403264	AMC403264	CCN-1
AMC403264	AMC403265	CCN-2
AMC403264	AMC403266	CCN-3
AMC403264	AMC403267	CCN-4
AMC403264	AMC403268	CCN-5
AMC403264	AMC403269	CCN-6
AMC403264	AMC403270	CCN-7
AMC403264	AMC403271	CCN-8
AMC403264	AMC403272	CCN-9
AMC403264	AMC403273	CCN-10
AMC403264	AMC403274	CCN-11
AMC403264	AMC403275	CCN-12
AMC403264	AMC403276	CCN-13
AMC403264	AMC403277	CCN-14
AMC403264	AMC403278	CCN-15
AMC403264	AMC403279	CCN-16
AMC403264	AMC403280	CCN-17
AMC403264	AMC403281	CCN-18
AMC403264	AMC403282	CCN-19
AMC403264	AMC403283	CCN-20
AMC403264	AMC403284	CCN-21
AMC403264	AMC403285	CCN-22
AMC403264	AMC403286	CCN-23
AMC403264	AMC403287	CCN-24
AMC403264	AMC403288	CCN-25
AMC403264	AMC403289	CCN-26
AMC403264	AMC403290	CCN-27
AMC403264	AMC403291	CCN-28
AMC403264	AMC403292	CCN-29
AMC403264	AMC403293	CCN-30
AMC403264	AMC403294	CCN-31
AMC403264	AMC403295	CCN-32
AMC403264	AMC403296	CCN-33
AMC403264	AMC403297	CCN-34

FREEMPORT-MCMORAN MINERAL PROPERTIES INC
10861 N MAVINEE DR STE 141
ORO VALLEY AZ 85737-9540

Page 2 of 10

<u>LEAD FILE NUMBER</u>	<u>CLAIM NUMBER</u>	<u>CLAIM NAME</u>
AMC403264	AMC403298	CCN-35
AMC403264	AMC403299	CCN-36
AMC403264	AMC403300	CCN-37
AMC403264	AMC403301	CCN-38
AMC403264	AMC403302	CCN-39
AMC403264	AMC403303	CCN-40
AMC403264	AMC403304	CCN-41
AMC403264	AMC403305	CCN-42
AMC403264	AMC403306	CCN-43
AMC403264	AMC403307	CCN-44
AMC403264	AMC403308	CCN-45
AMC403264	AMC403309	CCN-46
AMC403264	AMC403310	CCN-47
AMC403264	AMC403311	CCN-48
AMC403264	AMC403312	CCN-49
AMC403264	AMC403313	CCN-50
AMC403264	AMC403314	CCN-51
AMC403264	AMC403315	CCN-52
AMC403264	AMC403334	CCN-71
AMC403264	AMC403335	CCN-72
AMC403264	AMC403336	CCN-73
AMC403264	AMC403337	CCN-74
AMC403264	AMC403338	CCN-75
AMC403264	AMC403339	CCN-76
AMC403264	AMC403340	CCN-77
AMC403264	AMC403341	CCN-78
AMC403264	AMC403342	CCN-79
AMC403264	AMC403343	CCN-80
AMC403264	AMC403344	CCN-81
AMC403264	AMC403345	CCN-82
AMC403264	AMC403346	CCN-83
AMC403264	AMC403347	CCN-84
AMC403264	AMC403348	CCN-85
AMC403264	AMC403349	CCN-86

FREEMPORT-MCMORAN MINERAL PROPERTIES INC
10861 N MAVINEE DR STE 141
ORO VALLEY AZ 85737-9540

Page 3 of 10

<u>LEAD FILE</u> <u>NUMBER</u>	<u>CLAIM NUMBER</u>	<u>CLAIM NAME</u>
AMC403264	AMC403350	CCN-87
AMC403264	AMC403351	CCN-88
AMC403264	AMC403352	CCN-89
AMC403264	AMC403353	CCN-90
AMC403264	AMC403354	CCN-91
AMC403264	AMC403355	CCN-92
AMC403264	AMC403356	CCN-93
AMC403264	AMC403357	CCN-94
AMC403264	AMC403359	CCN-96
AMC403264	AMC403360	CCN-97
AMC403264	AMC403361	CCN-98
AMC403264	AMC403362	CCN-99
AMC403264	AMC403363	CCN-100
AMC403264	AMC403364	CCN-101
AMC403264	AMC403365	CCN-102
AMC403264	AMC403367	CCN-104
AMC403264	AMC403368	CCN-105
AMC403264	AMC403369	CCN-106
AMC403264	AMC403370	CCN-107
AMC403264	AMC403371	CCN-108
AMC403264	AMC403372	CCN-109
AMC403264	AMC403373	CCN-110
AMC410592	AMC410592	ICW-1
AMC410592	AMC410593	ICW-2
AMC410592	AMC410594	ICW-3
AMC410592	AMC410595	ICW-4
AMC410592	AMC410596	ICW-5
AMC410592	AMC410597	ICW-6
AMC410592	AMC410598	ICW-7
AMC410592	AMC410599	ICW-8
AMC410592	AMC410600	ICW-9
AMC410592	AMC410601	ICW-10
AMC410592	AMC410602	ICW-11
AMC410592	AMC410603	ICW-12

FREEMPORT-MCMORAN MINERAL PROPERTIES INC
10861 N MAVINEE DR STE 141
ORO VALLEY AZ 85737-9540

<u>LEAD FILE NUMBER</u>	<u>CLAIM NUMBER</u>	<u>CLAIM NAME</u>
AMC410592	AMC410604	ICW-13
AMC410592	AMC410605	ICW-14
AMC410592	AMC410606	ICW-15
AMC410592	AMC410607	ICW-16
AMC410592	AMC410608	ICW-17
AMC410592	AMC410609	ICW-18
AMC410592	AMC410610	ICW-19
AMC410592	AMC410611	ICW-20
AMC410592	AMC410612	ICW-21
AMC410592	AMC410613	ICW-22
AMC410592	AMC410614	ICW-23
AMC410592	AMC410615	ICW-24
AMC410592	AMC410616	ICW-25
AMC410592	AMC410617	ICW-26
AMC410592	AMC410618	ICW-27
AMC410592	AMC410619	ICW-28
AMC410592	AMC410620	ICW-29
AMC410592	AMC410621	ICW-30
AMC410592	AMC410622	ICW-31
AMC410592	AMC410623	ICW-32
AMC410592	AMC410624	ICW-33
AMC410592	AMC410625	ICW-34
AMC410592	AMC410626	ICW-35
AMC410592	AMC410627	ICW-36
AMC410592	AMC410628	ICW-37
AMC410592	AMC410629	ICW-38
AMC410592	AMC410630	ICW-39
AMC410592	AMC410631	ICW-40
AMC410592	AMC410632	ICW-41
AMC410592	AMC410633	ICW-42
AMC410592	AMC410634	ICW-43
AMC410592	AMC410635	ICW-44
AMC410592	AMC410636	ICW-45
AMC410592	AMC410637	ICW-46

FREEMPORT-MCMORAN MINERAL PROPERTIES INC
10861 N MAVINEE DR STE 141
ORO VALLEY AZ 85737-9540

<u>LEAD FILE NUMBER</u>	<u>CLAIM NUMBER</u>	<u>CLAIM NAME</u>
AMC410592	AMC410638	ICW-47
AMC410592	AMC410639	ICW-48
AMC410592	AMC410640	ICW-49
AMC410592	AMC410641	ICW-50
AMC410592	AMC410642	ICW-51
AMC410592	AMC410643	ICW-52
AMC410592	AMC410644	ICW-53
AMC410592	AMC410645	ICW-54
AMC410592	AMC410646	ICW-55
AMC410592	AMC410647	ICW-56
AMC410592	AMC410648	ICW-57
AMC410592	AMC410649	ICW-58
AMC410592	AMC410650	ICW-59
AMC410592	AMC410651	ICW-60
AMC410592	AMC410652	ICW-61
AMC410592	AMC410653	ICW-62
AMC410592	AMC410654	ICW-63
AMC410592	AMC410655	ICW-64
AMC410592	AMC410656	ICW-65
AMC410592	AMC410657	ICW-66
AMC410592	AMC410658	ICW-67
AMC410592	AMC410659	ICW-68
AMC410592	AMC410660	ICW-69
AMC410592	AMC410661	ICW-70
AMC410592	AMC410662	ICW-71
AMC410592	AMC410663	ICW-72
AMC410592	AMC410664	ICW-73
AMC410592	AMC410665	ICW-74
AMC410592	AMC410666	ICW-75
AMC410592	AMC410667	ICW-76
AMC410592	AMC410668	ICW-77
AMC410592	AMC410669	ICW-78
AMC410592	AMC410670	ICW-79
AMC410592	AMC410671	ICW-80

FREEMPORT-MCMORAN MINERAL PROPERTIES INC
10861 N MAVINEE DR STE 141
ORO VALLEY AZ 85737-9540

Page 6 of 10

<u>LEAD FILE NUMBER</u>	<u>CLAIM NUMBER</u>	<u>CLAIM NAME</u>
AMC410592	AMC410672	ICW-81
AMC410592	AMC410673	ICW-82
AMC410592	AMC410674	ICW-83
AMC410592	AMC410675	ICW-84
AMC410592	AMC410676	ICW-85
AMC410592	AMC410677	ICW-86
AMC410592	AMC410678	ICW-87
AMC410592	AMC410679	ICW-88
AMC410592	AMC410680	ICW-89
AMC410592	AMC410681	ICW-90
AMC410592	AMC410682	ICW-91
AMC410592	AMC410683	ICW-92
AMC410592	AMC410684	ICW-93
AMC410592	AMC410685	ICW-94
AMC410592	AMC410686	ICW-95
AMC410592	AMC410687	ICW-96
AMC410592	AMC410688	ICW-97
AMC410592	AMC410689	ICW-98
AMC410592	AMC410690	ICW-99
AMC410592	AMC410691	ICW-100
AMC410592	AMC410692	ICW-101
AMC410592	AMC410693	ICW-102
AMC410592	AMC410694	ICW-103
AMC410592	AMC410695	ICW-104
AMC410592	AMC410696	ICW-105
AMC410592	AMC410697	ICW-106
AMC410592	AMC410698	ICW-107
AMC410592	AMC410699	ICW-108
AMC410592	AMC410700	ICW-109
AMC410592	AMC410701	ICW-110
AMC410592	AMC410702	ICW-111
AMC410592	AMC410703	ICW-112
AMC410592	AMC410704	ICW-113
AMC410592	AMC410705	ICW-114

FREEMPORT-MCMORAN MINERAL PROPERTIES INC
10861 N MAVINEE DR STE 141
ORO VALLEY AZ 85737-9540

<u>LEAD FILE NUMBER</u>	<u>CLAIM NUMBER</u>	<u>CLAIM NAME</u>
AMC410592	AMC410706	ICW-115
AMC410592	AMC410707	ICW-116
AMC410592	AMC410708	ICW-117
AMC410592	AMC410709	ICW-118
AMC410592	AMC410710	ICW-119
AMC410592	AMC410711	ICW-120
AMC410592	AMC410712	ICW-121
AMC410592	AMC410713	ICW-122
AMC410592	AMC410714	ICW-123
AMC410592	AMC410715	ICW-124
AMC410592	AMC410716	ICW-125
AMC410592	AMC410717	ICW-126
AMC410592	AMC410718	ICW-127
AMC410592	AMC410719	ICW-128
AMC410592	AMC410720	ICW-129
AMC410592	AMC410721	ICW-130
AMC410592	AMC410722	ICW-131
AMC410592	AMC410723	ICW-132
AMC410592	AMC410724	ICW-133
AMC410592	AMC410725	ICW-134
AMC410592	AMC410726	ICW-135
AMC410592	AMC410727	ICW-136
AMC410592	AMC410728	ICW-137
AMC410592	AMC410729	ICW-138
AMC410592	AMC410730	ICW-139
AMC410592	AMC410731	ICW-140
AMC410592	AMC410732	ICW-141
AMC423475	AMC423500	SM-026
AMC423475	AMC423503	SM-029
AMC423475	AMC423505	SM-032
AMC423475	AMC423506	SM-034
AMC423475	AMC423511	SM-039
AMC423475	AMC423517	SM-045
AMC423475	AMC423518	SM-046

FREEMPORT-MCMORAN MINERAL PROPERTIES INC
10861 N MAVINEE DR STE 141
ORO VALLEY AZ 85737-9540

LEAD FILE

<u>NUMBER</u>	<u>CLAIM NUMBER</u>	<u>CLAIM NAME</u>
AMC423475	AMC423519	SM-047
AMC423475	AMC423520	SM-048
AMC423475	AMC423521	SM-049
AMC423475	AMC423522	SM-050
AMC423475	AMC423523	SM-051
AMC423475	AMC423524	SM-052
AMC423475	AMC423525	SM-053
AMC423475	AMC423526	SM-054
AMC423475	AMC423527	SM-055
AMC423475	AMC423528	SM-056
AMC423475	AMC423529	SM-057
AMC423475	AMC423530	SM-058
AMC423475	AMC423531	SM-059
AMC423475	AMC423532	SM-060
AMC423475	AMC423533	SM-061
AMC423475	AMC423534	SM-062
AMC423475	AMC423535	SM-063
AMC423475	AMC423536	SM-064
AMC423475	AMC423537	SM-065
AMC423475	AMC423538	SM-066
AMC423475	AMC423539	SM-067
AMC423475	AMC423540	SM-068
AMC423475	AMC423541	SM-069
AMC423475	AMC423542	SM-070
AMC423475	AMC423544	SM-072
AMC423475	AMC423545	SM-073
AMC423475	AMC423546	SM-074
AMC423475	AMC423547	SM-075
AMC423475	AMC423549	SM-077
AMC423475	AMC423550	SM-078
AMC423475	AMC423551	SM-079
AMC423475	AMC423552	SM-080
AMC423475	AMC423553	SM-081
AMC423475	AMC423555	SM-083

FREEMPORT-MCMORAN MINERAL PROPERTIES INC
10861 N MAVINEE DR STE 141
ORO VALLEY AZ 85737-9540

Page 9 of 10

<u>LEAD FILE NUMBER</u>	<u>CLAIM NUMBER</u>	<u>CLAIM NAME</u>
AMC423475	AMC423562	SM-098
AMC423475	AMC423563	SM-099
AMC423475	AMC423564	SM-100
AMC423475	AMC423565	SM-101
AMC423475	AMC423567	SM-103
AMC423475	AMC423568	SM-104
AMC423475	AMC423569	SM-105
AMC423475	AMC423571	SM-107
AMC423475	AMC423572	SM-108
AMC423475	AMC423573	SM-109
AMC423475	AMC423574	SM-110
AMC423475	AMC423576	SM-112
AMC423475	AMC423577	SM-113
AMC423475	AMC423585	SM-121
AMC423475	AMC423586	SM-122
AMC423475	AMC423587	SM-123
AMC423475	AMC423588	SM-124
AMC423475	AMC423589	SM-125
AMC423475	AMC423590	SM-126
AMC423475	AMC423591	SM-127
AMC423475	AMC423592	SM-128
AMC423475	AMC423593	SM-129
AMC423475	AMC423600	SM-136
AMC423475	AMC423601	SM-137
AMC423475	AMC423602	SM-138
AMC423475	AMC423603	SM-139
AMC423475	AMC423604	SM-140
AMC423475	AMC423605	SM-141
AMC423475	AMC423606	SM-142
AMC423475	AMC423607	SM-143
AMC423475	AMC423609	SM-145
AMC425376	AMC425376	SM-009
AMC425376	AMC425377	SM-010
AMC425376	AMC425378	SM-011

FREEMPORT-MCMORAN MINERAL PROPERTIES INC
10861 N MAVINEE DR STE 141
ORO VALLEY AZ 85737-9540

LEAD FILE

<u>NUMBER</u>	<u>CLAIM NUMBER</u>	<u>CLAIM NAME</u>
AMC425376	AMC425379	SM-012
AMC425376	AMC425380	SM-021
AMC425376	AMC425381	SM-022
AMC425376	AMC425382	SM-023
AMC425376	AMC425383	SM-024
AMC425376	AMC425384	SM-025
AMC425376	AMC425385	SM-028
AMC425376	AMC425386	SM-031
AMC425376	AMC425387	SM-040
AMC425376	AMC425388	SM-106

SENDER: COMPLETE THIS SECTION

- Complete items 1, 2, and 3.
- Print your name and address on the reverse so that we can return the card to you.
- Attach this card to the back of the mailpiece, or on the front if space permits.

1. Article Addressed to:
 FREEPORT-MCMORAN MINERAL
 PROPERTIES INC
 10861 N MAVINEE DR STE 141
 ORO VALLEY AZ 85737-9540
 920/RM/AMC403264, AMC410592,
 AMC423475, AMC425376



9590 9402 1825 6104 0399 11

2. Article Number (Transfer from service label)
 7015 1520 0002 6611 0793

COMPLETE THIS SECTION ON DELIVERY

A. Signature
 X *Becky Vaughan* Agent Addressee

B. Received by (Printed Name) *Becky Vaughan* C. Date of Delivery *10/11/16*

D. Is delivery address different from item 1? Yes No
 If YES, enter delivery address below:

3. Service Type
- | | |
|--|---|
| <input type="checkbox"/> Adult Signature | <input type="checkbox"/> Priority Mail Express® |
| <input type="checkbox"/> Adult Signature Restricted Delivery | <input type="checkbox"/> Registered Mail™ |
| <input checked="" type="checkbox"/> Certified Mail® | <input type="checkbox"/> Registered Mail Restricted Delivery |
| <input type="checkbox"/> Certified Mail Restricted Delivery | <input type="checkbox"/> Return Receipt for Merchandise |
| <input type="checkbox"/> Collect on Delivery | <input checked="" type="checkbox"/> Signature Confirmation™ |
| <input type="checkbox"/> Collect on Delivery Restricted Delivery | <input type="checkbox"/> Signature Confirmation Restricted Delivery |
- 1 Mail
 1 Mail Restricted Delivery (300)

PS Form 3811, July 2015 PSN 7530-02-000-9053

Domestic Return Receipt

USPS TRACKING #



9590 9402 1825 6104 0399 11



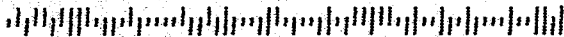
First-Class Mail
 Postage & Fees Paid
 USPS
 Permit No. G-10

United States
 Postal Service

Sender: Please print your name, address, and ZIP+4® in this box*

BLM RECEIVED
 2016 OCT 13 PM 3:31
 PHOENIX, ARIZONA

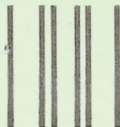
UNITED STATES
 DEPARTMENT OF THE INTERIOR
 Bureau of Land Management
 Arizona State Office
 One N. Central Avenue, Suite 800
 Phoenix, AZ 85004-4427



UNITED STATES POSTAL SERVICE

AZ 852

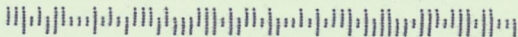
25 NOV '14



First-Class Mail
Postage & Fees Paid
USPS
Permit No. G-10

- Sender: Please print your name, address, and ZIP+4® in this box•

U.S. DEPARTMENT OF THE INTERIOR
BUREAU OF LAND MANAGEMENT
ARIZONA STATE OFFICE
ONE NORTH CENTRAL AVENUE, SUITE 800
PHOENIX, AZ 85004-4427



SENDER: COMPLETE THIS SECTION

- Complete items 1, 2, and 3. Also complete item 4 if Restricted Delivery is desired.
- Print your name and address on the reverse so that we can return the card to you.
- Attach this card to the back of the mailpiece, or on the front if space permits.

1. Article Addressed to:

FREEPORT-MCMORAN
 MINERAL PROPERTIES INC
 10861 N MAVINEE DR STE 141
 ORO VALLEY AZ 85737-9540
 9310/RM/AMC423475

2. Article Number

(Transfer from service label)

7014 0150 0000 5453 4809

PS Form 3811, July 2013

COMPLETE THIS SECTION ON DELIVERY

A. Signature

X

Patricia Bacon

 Agent Addressee

B. Received by (Printed Name)

Patricia Bacon

C. Date of Delivery

11/25/14

D. Is delivery address different from item 1?

 Yes

If YES, enter delivery address below:

 No

2014 NOV 28 P 4:07

PHOENIX, ARIZONA

3. Service Type

 Certified Mail® Priority Mail Express™ Registered Return Receipt for Merchandise Insured Mail Collect on Delivery

4. Restricted Delivery? (Extra Fee)

 Yes

Domestic Return Receipt



United States Department of the Interior



BUREAU OF LAND MANAGEMENT
Arizona State Office
One North Central Avenue, Suite 800
Phoenix, Arizona 85004-4427
www.blm.gov/az/

NOV 18 2014

In Reply Refer To:
3800 (9310) RM
AMC423475

CERTIFIED MAIL - RETURN RECEIPT REQUESTED No. 7014 0150 0000 5453 4809

DECISION

FREEPORT-MCMORAN
MINERAL PROPERTIES INC
10861 N MAVINEE DR STE 141
ORO VALLEY, AZ 85737-9540

: This decision affects those claims shown
: in the block below.
:

SEE ENCLOSURE FOR LIST OF CLAIMS

MINING CLAIMS DECLARED FORFEIT

The mining claims listed above have been declared forfeit as of September 1, 2014, for failure to timely file the required maintenance fee payment or small miner's maintenance fee waiver (waiver).

Claimants are required to pay an annual non-refundable maintenance fee of \$155 per 20 acres or portion thereof, or submit a waiver, on or before September 1 of each year (in accordance with 43 CFR 1822.14, because September 1, 2014, fell on a holiday, the payment was due the next business day, September 2, 2014). These requirements were established by 30 U.S.C. 28f-1, as amended, and 43 Code of Federal Regulations (CFR) 3834 and 3835.

Our records do not show receipt of a maintenance fee payment or small miner waiver filed on or before the due date. Therefore, the claims listed above are forfeit.

Reclamation Requirements

This decision does not relieve you of the liability for reclamation of all areas disturbed by your activities on lands covered by the subject mining claim(s) and/or site(s). After you complete the reclamation, you must notify the authorized officer of the appropriate surface managing agency so that the authorized officer may conduct a final site inspection and determine whether you may be released from liability. If you fail to reclaim the land to the satisfaction of the authorized officer, the surface management agency may cite you for noncompliance under its surface management

regulations. For land administered by the Bureau of Land Management (BLM), if you fail to reclaim the land to the satisfaction of the authorized officer as required in 43 CFR Subpart 3809, BLM will issue an order of noncompliance under 43 CFR 3809.601(a). If you fail to comply with the non-compliance order, BLM may take further action under 43 CFR 3809.604. Failure to conduct reclamation is a prohibited act that may subject you to criminal penalties. See 43 CFR 3809.605(h) and 43 CFR 3809.700.

Appeal Procedures

This decision may be appealed to the Interior Board of Land Appeals, Office of the Secretary, in accordance with the regulations contained in 43 CFR, Part 4, and the enclosed Form 1842-1. If an appeal is taken, your notice of appeal must be filed in this office (at the above address) within 30 days from receipt of this decision. The appellant has the burden of showing that the decision appealed from is in error.

If you wish to file a petition pursuant to regulation 43 CFR 4.21 (58 FR 4939, January 19, 1993) for a stay of the effectiveness of this decision during the time that your appeal is being reviewed by the Board, the petition for a stay must accompany your notice of appeal. A petition for a stay is required to show sufficient justification based on the standards listed below. Copies of the notice of appeal and petition for a stay **must** also be submitted to each party named in this decision and to the Interior Board of Land Appeals and to the appropriate Office of the Solicitor (see 43 CFR 4.413) at the same time the original documents are filed with this office. If you request a stay, you have the burden of proof to demonstrate that a stay should be granted.

Standards for Obtaining a Stay

Except as otherwise provided by law or other pertinent regulation, a petition for a stay of a decision pending appeal shall show sufficient justification based on the following standards:

- (1) The relative harm to the parties if the stay is granted or denied,
- (2) The likelihood of the appellant's success on the merits,
- (3) The likelihood of immediate and irreparable harm if the stay is not granted, and
- (4) Whether the public interest favors granting the stay.

Please include your AMC serial number(s) on all correspondence. If additional information is required, please call RéAnn Myers at 602-417-9413.

Sincerely,



Rebecca Heick
Acting Deputy State Director
Division of Lands and Minerals

Enclosure(s)

FREEMPORT-MCMORAN MINERAL PROPERTIES INC
10861 N MAVINEE DR STE 141
ORO VALLEY AZ 85737-9540

<u>LEAD FILE NUMBER</u>	<u>CLAIM NUMBER</u>	<u>CLAIM NAME</u>
AMC423475	AMC423476	SM-002
AMC423475	AMC423480	SM-006
AMC423475	AMC423483	SM-009
AMC423475	AMC423484	SM-010
AMC423475	AMC423485	SM-011
AMC423475	AMC423486	SM-012
AMC423475	AMC423495	SM-021
AMC423475	AMC423496	SM-022
AMC423475	AMC423497	SM-023
AMC423475	AMC423498	SM-024
AMC423475	AMC423499	SM-025
AMC423475	AMC423502	SM-028
AMC423475	AMC423504	SM-031
AMC423475	AMC423507	SM-035
AMC423475	AMC423512	SM-040
AMC423475	AMC423570	SM-106

PHOENIX
AZ 852
05 MAY '14
PM 11 1


UNITED STATES POSTAL SERVICE



First-Class Mail
Postage & Fees Paid
USPS
Permit No. G-10

- Sender: Please print your name, address, and ZIP+4® in this box•

U.S. DEPARTMENT OF THE INTERIOR
BUREAU OF LAND MANAGEMENT
ARIZONA STATE OFFICE
ONE NORTH CENTRAL AVENUE, SUITE 800
PHOENIX, AZ 85004-4427



SENDER: COMPLETE THIS SECTION

- Complete items 1, 2, and 3. Also complete item 4 if Restricted Delivery is desired.
- Print your name and address on the reverse so that we can return the card to you.
- Attach this card to the back of the mailpiece, or on the front if space permits.

1. Article Addressed to:

FREEMPORT-MCMORAN MINERAL
 PROPERTIES, INC.
 10861 N. MAVINEE RD. #141
 ORO VALLEY, AZ 85737-9540
 9310/RE/AMC423475

2. Article Number

(Transfer from service label)

7013 2250 0000 8720 6081

COMPLETE THIS SECTION ON DELIVERY

A. Signature

X

Crocket Carpio

 Agent Addressee

B. Received by (Printed Name)

C. CARPIO RECEIVED
BLM AZ STATE OFFICE

C. Date of Delivery

5/5/14

D. Is delivery address different from item 1? Yes

If YES, enter delivery address below:

 No

2014 MAY -6 P 2:57

PHOENIX, ARIZONA

3. Service Type

 Certified Mail® Priority Mail Express™ Registered Return Receipt for Merchandise Insured Mail Collect on Delivery

4. Restricted Delivery? (Extra Fee)

 Yes



United States Department of the Interior



BUREAU OF LAND MANAGEMENT
Arizona State Office
One North Central Avenue, Suite 800
Phoenix, Arizona 85004-4427
www.blm.gov/az/

In Reply Refer To:
3800 (9310) RE
AMC423475

APR 30 2014

CERTIFIED MAIL - RETURN RECEIPT REQUESTED No. 7013 2250 0000 8720 6081

DECISION

FREEPORT-MCMORAN

MINERAL PROPERTIES, INC.

10861 N. MAVINEE RD. #141

ORO VALLEY, AZ 85737-9540

:

:

:

This Decision Affects Those Claims
Shown in the Block Below.

AMC423475, AMC423477 - AMC423479, AMC423481 - AMC423482, AMC423487 -
AMC423494, AMC423501, AMC423508 - AMC423510, AMC423513 - AMC423516,
AMC423543, AMC423548
SM001, SM003 - SM005, SM007 - SM008, SM013 - SM020, SM027, SM036 - SM038,
SM041 -SM044, SM071, SM076

Mining Claim(s) Declared Null and Void Ab Initio

Pursuant to Title 43 Code of Federal Regulations (CFR) 3832.1, this office received your notice(s) of location for recording mining claims. In accordance with 43 CFR 3833.91, the claim(s) listed above is/are hereby declared null and void ab initio for the reason indicated below. A copy of the Master Title Plat is enclosed for your convenience, if applicable.

The claims are located on land that was patented to the State of Arizona (SG 3/2/1921 and SS 2) and therefore not open to location. The Federal Government does not administer the surface or subsurface estate. Please note: The Federal Government does not extend any rights to mine on any portion of any mining claim that extends onto surface and subsurface estates that were patented or transferred to the State of Arizona by SG 3/2/1921 or SS 2.

This decision does not relieve you of the liability for reclamation of all areas disturbed by your activities on land encompassed by your mining claim(s) and/or site(s). After you complete the reclamation, you must notify the authorized officer of the appropriate surface managing agency so that the authorized officer may conduct a final site inspection and determine whether you may be released from liability. If you fail to reclaim the land to the satisfaction of the authorized officer, the surface management agency may cite you for noncompliance under its surface management regulations.

For land administered by the Bureau of Land Management (BLM), if you fail to reclaim the land to the satisfaction of the authorized officer as required in 43 CFR Subpart 3809, the BLM will issue an order of noncompliance under 43 CFR 3809.601(a). If you fail to comply with the noncompliance

order, the BLM may take further action under 43 CFR 3809.604. Failure to conduct reclamation is a prohibited act that may subject you to criminal penalties. See 43 CFR 3809.605(h) and 43 CFR 3809.700. If your occupancy has been terminated and you fail to remove structures, material, and equipment, and any personal property in accordance with the regulations in 43 CFR 3715.5-1, the BLM may dispose of the property. In accordance with 43 CFR 3715.5-2, you will remain liable for the costs the BLM incurs in removing and disposing of the property.

Appeal Procedures

This decision may be appealed to the Interior Board of Land Appeals, Office of the Secretary, in accordance with the regulations contained in 43 CFR, Part 4 and the enclosed Form 1842-1. If an appeal is taken, your notice of appeal must be filed in this office (at the above address) within 30 days from receipt of this decision. The appellant has the burden of showing that the decision appealed from is in error.

If you wish to file a petition pursuant to regulation 43 CFR 4.21 (58 FR 4939, January 19, 1993), for a stay of the effectiveness of this decision during the time that your appeal is being reviewed by the Board, the petition for a stay must accompany your notice of appeal. A petition for a stay is required to show sufficient justification based on the standards listed below. Copies of the notice of appeal and petition for a stay must also be submitted to each party named in this decision and to the Interior Board of Land Appeals and to the appropriate Office of the Solicitor (see 43 CFR 4.413) at the same time the original documents are filed with this office. If you request a stay, you have the burden of proof to demonstrate that a stay should be granted.

Standards for Obtaining a Stay

Except as otherwise provided by law or other pertinent regulation, a petition for a stay of a decision pending appeal shall show sufficient justification based on the following standards:

- (1) The relative harm to the parties if the stay is granted or denied,
- (2) The likelihood of the appellant's success on the merits,
- (3) The likelihood of immediate and irreparable harm if the stay is not granted, and
- (4) Whether the public interest favors granting the stay.

If additional information is required, please contact Rod Ebert at 602-417-9397. Please include your AMC serial number(s) on all correspondence.



Rebecca Heick
Group Administrator
Lands and Minerals

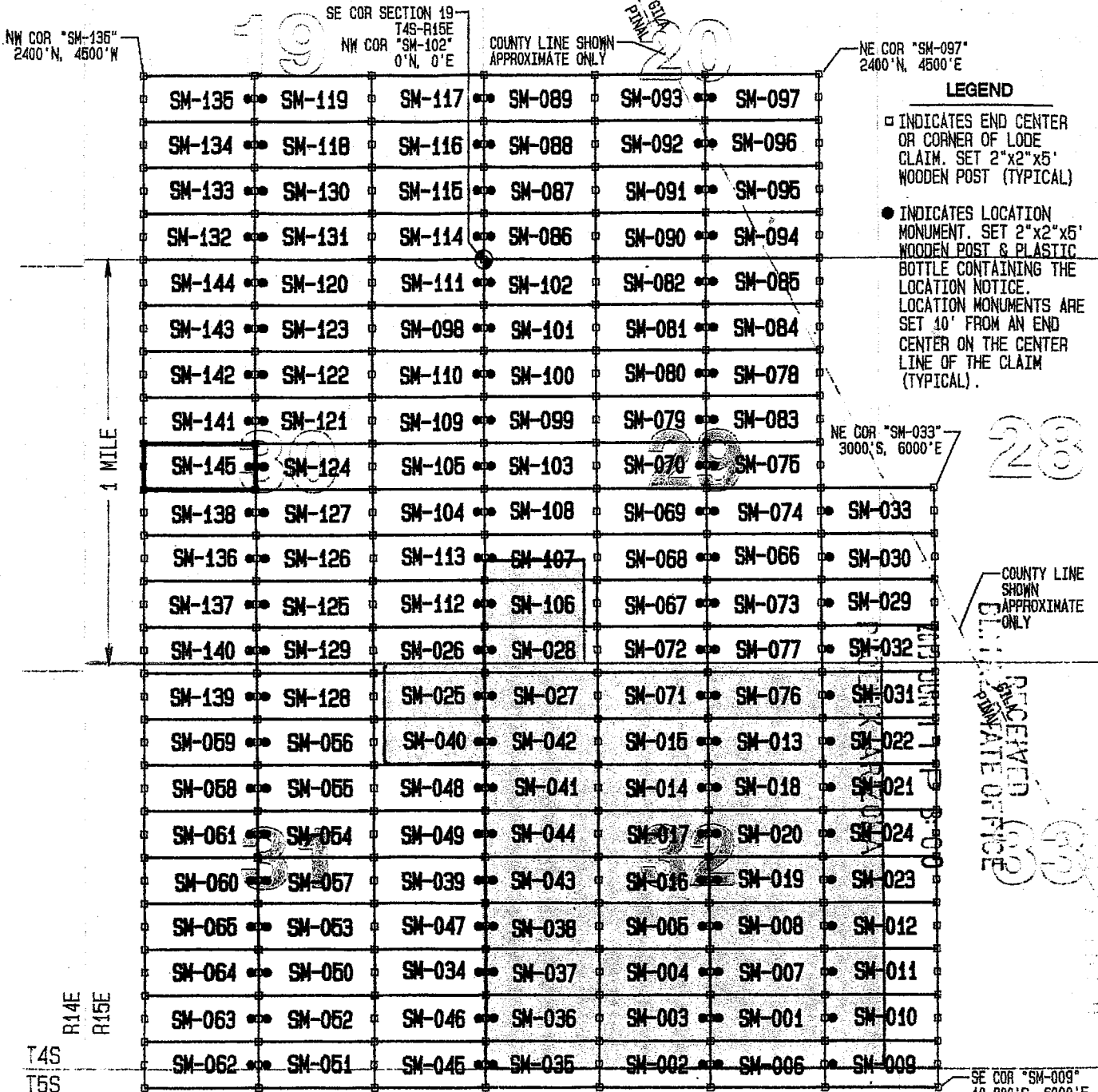

Enclosures

"SM-145" CLAIM

LOCATION OF THE SM-001 THROUGH SM-145 LODE CLAIMS

LOCATED DURING THE MONTHS OF JULY & AUGUST, 2012
PINAL & GILA COUNTIES, ARIZONA
ALL CLAIMS ARE 1500' IN LENGTH & 600' IN WIDTH

SCALE 1"=2000'

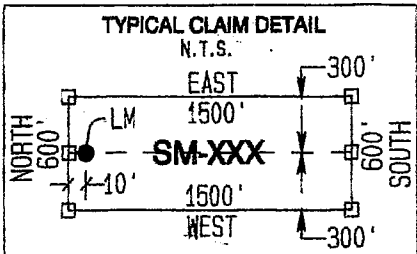


LEGEND

- INDICATES END CENTER OR CORNER OF LODE CLAIM. SET 2"x2"x5' WOODEN POST (TYPICAL)
- INDICATES LOCATION MONUMENT. SET 2"x2"x5' WOODEN POST & PLASTIC BOTTLE CONTAINING THE LOCATION NOTICE. LOCATION MONUMENTS ARE SET 10' FROM AN END CENTER ON THE CENTER LINE OF THE CLAIM (TYPICAL).

28

COUNTY LINE SHOWN APPROXIMATE ONLY
RECEIVED
APPROXIMATE OFFICE



LOCATORS:
FREEPORT-McMORAN
MINERAL PROPERTIES INC
10861 N MAVINEE RD SUITE 141
ORO VALLEY AZ 85737

NOTICE!!

These documents have been scanned!

Do not place un-scanned documents beneath this notice!

Do not remove this notice from this file!

GPO Jacket No. 560-102
Print Order 61540
Rise Business Services, LLC
Job=AZ15 5/13/2019



Box Number= AZ15039



Claim Begin-End: AMC423475-AMC423609

3 Transfers



AZ15039-11

AMC423162-AMC423771

**NO
DOCUMENTS
FOUND**

NO DOCUMENTS FOUND
NO DOCUMENTS FOUND

NOTICE!!

These documents have been scanned!

Do not place un-scanned documents beneath this notice!

Do not remove this notice from this file!

GPO Jacket No. 560-102
Print Order 61540
Rise Business Services, LLC
Job=AZ15 5/13/2019



Box Number= AZ15039



Claim Begin-End: AMC423475-AMC423609

4 Miscellaneous



AZ15039-11

AMC423162-AMC423771

**NO
DOCUMENTS
FOUND**

NO DOCUMENTS FOUND
NO DOCUMENTS FOUND

NOTICE!!

These documents have been scanned!

Do not place un-scanned documents beneath this notice!

Do not remove this notice from this file!

GPO Jacket No. 560-102
Print Order 61540
Rise Business Services, LLC
Job=AZ15 5/13/2019



Box Number= AZ15039



Claim Begin-End: AMC423475-AMC423609

5 Annual Filings



AZ15039-11

AMC423162-AMC423771

AMC 423475

July 9, 2019

After recording, return to:
Freeport-McMoRan Inc.
Attn: C. Loder
333 North Central Avenue
Phoenix, AZ 85004

Bureau of Land Management
Department of the Interior
One North Central Avenue
Phoenix, AZ 85004

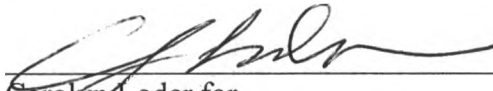
2019

**NOTICE OF INTENT TO HOLD MINING CLAIMS AND PAYMENT OF BLM
MAINTENANCE FEE**

RE: Payment of Annual Maintenance Fee

Dear Sir or Madam:

This will serve as notice that Freeport-McMoRan Mineral Properties Inc., whose address for purpose of this filing is Land and Water Department, 333 North Central Ave., Phoenix, Arizona 85004, intends to hold the mining claims and/or mill sites described on Exhibit A attached hereto for the assessment year ending at 12 o'clock, noon, on September 1, 2020 by payment of the annual maintenance fee of \$165 per claim or site. Payment of such amount is made herewith for such assessment year for each of the claims and sites, the name, and BLM serial number with the book and page or index number of recording of the location notice in the official records of Pinal County, AZ, of which, is set forth on Exhibit A attached hereto, and by this reference incorporated herein.

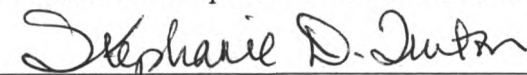


Carolyn Loder for
Freeport-McMoRan Mineral Properties Inc.


State of Arizona)
) ss.
County of Maricopa)

RECEIVED
STATE OFFICE
2019 JUL 17 A 10:41
PHOENIX, ARIZONA

The foregoing instrument was acknowledged before me on July 9th, 2019, by Carolyn Loder, on behalf of Freeport-McMoRan Mineral Properties Inc.
(Seal)



Notary Public
My commission expires: 11-18-2019



NO. OF CLAIMS 23
AMOUNT \$3795.
RECEIPT NO. 4509642
INIT. ESG

** BLM-ASO**


ENTERED
7/29/19
BY: 

EXHIBIT A

County: Pinal

State: AZ

<u>BLM Serial #</u>	<u>Claim Name</u>	<u>Original Recording</u>		<u>Amended Recording</u>		<u>Location</u>
		<u>Recording #</u>	<u>Page #</u>	<u>Recording #</u>	<u>Page #</u>	
AMC 423554 ✓	SM-082	2013-039640				SEC29-T04S-R15E
AMC 423556	SM-086	2013-039642				SEC20-T04S-R15E
AMC 423557	SM-087	2013-039643				SEC20-T04S-R15E
AMC 423558	SM-088	2013-039644				SEC20-T04S-R15E
AMC 423559	SM-089	2013-039645				SEC20-T04S-R15E
AMC 423560	SM-090	2013-039646				SEC20-T04S-R15E
AMC 423561 ✓	SM-091	2013-039647				SEC20-T04S-R15E
AMC 423566 ✓	SM-102	2013-039652				SEC29-T04S-R15E
AMC 423575 ✓	SM-111	2013-039661				SEC30-T04S-R15E
AMC 423578 ✓	SM-114	2013-039664				SEC19-T04S-R15E
AMC 423579	SM-115	2013-039665				SEC19-T04S-R15E
AMC 423580	SM-116	2013-039666				SEC19-T04S-R15E
AMC 423581	SM-117	2013-039667				SEC19-T04S-R15E
AMC 423582	SM-118	2013-039668				SEC19-T04S-R15E
AMC 423583	SM-119	2013-039669				SEC19-T04S-R15E
AMC 423584 ✓	SM-120	2013-039670				SEC30-T04S-R15E
AMC 423594	SM-130	2013-039680				SEC19-T04S-R15E
AMC 423595	SM-131	2013-039681				SEC19-T04S-R15E
AMC 423596	SM-132	2013-039682				SEC19-T04S-R15E
AMC 423597	SM-133	2013-039683				SEC19-T04S-R15E
AMC 423598	SM-134	2013-039684				SEC19-T04S-R15E
AMC 423599 ✓	SM-135	2013-039685				SEC19-T04S-R15E
AMC 423608 ✓	SM-144	2013-039694				SEC30-T04S-R15E
No. Of Claims	23					

RECEIVED
 47 STATE OFFICE
 2019 JUL 17 A 10:41
 PHOENIX, ARIZONA

United States Department of the Interior
Bureau of Land Management
 DIV OF LANDS, MINRLS & ENERGY
 ONE N CENTRAL AVE
 PHOENIX, AZ 85004 -4427
 Phone: 602-417-9200

Receipt

No: 4509642

Transaction #: 4630151	
Date of Transaction: 07/17/2019	
CUSTOMER:	
FREEPORT MCMORAN INC 333 N CENTRAL AVE PHOENIX, AZ 85004-2121 US	

LINE #	QTY	DESCRIPTION	REMARKS	UNIT PRICE	TOTAL
1	1.00	LOCATABLE MINERALS / MINING CLAIMS- NOT NEW-UNADJUD, ONE AUTH NO. ONLY / MINING CLAIM MONEY RECEIVED CASES: AMC423554/\$3795.00	2020 MAINT (23)	- n/a -	3795.00
TOTAL:					\$3,795.00

PAYMENT INFORMATION			
1	AMOUNT:	3795.00	POSTMARKED: N/A
	TYPE:	CHECK	RECEIVED: 07/17/2019
	CHECK NO:	0000923214	
	NAME:	FREEPORT MCMORAN INC 333 N CENTRAL AVE PHOENIX AZ 85004-2121 US	

REMARKS

This receipt was generated by the automated BLM Collections and Billing System and is a paper representation of a portion of the official electronic record contained therein.

423475

July 1, 2018

After recording, return to:
Freeport-McMoRan Inc.
Attn: C. Loder
333 North Central Avenue
Phoenix, AZ 85004

Bureau of Land Management
Department of the Interior
One North Central Avenue
Phoenix, AZ 85004

2018

**NOTICE OF INTENT TO HOLD MINING CLAIMS AND PAYMENT OF BLM
MAINTENANCE FEE**

RE: Payment of Annual Maintenance Fee

Dear Sir or Madam:

This will serve as notice that Freeport-McMoRan Mineral Properties Inc., whose address for purpose of this filing is Land and Water Department, 333 North Central Ave., Phoenix, Arizona 85004, intends to hold the mining claims and/or mill sites described on Exhibit A attached hereto for the assessment year ending at 12 o'clock, noon, on September 1, 2019 by payment of the annual maintenance fee of \$155 per claim or site. Payment of such amount is made herewith for such assessment year for each of the claims and sites, the name, and BLM serial number with the book and page or index number of recording of the location notice in the official records of Pinal County, AZ, of which, is set forth on Exhibit A attached hereto and by this reference incorporated herein.

Carolyn Loder for
Freeport-McMoRan Mineral Properties Inc.

State of Arizona)
) ss.
County of Maricopa)

The foregoing instrument was acknowledged before me on July 2nd, 2018, by Carolyn Loder, on behalf of Freeport-McMoRan Mineral Properties Inc.
(Seal)

Notary Public
My commission expires: 11-18-2019



RECEIVED
STATE OFFICE
2018 JUL 23 A 11:48
PHOENIX, ARIZONA
BY: ram
JUL 24 2018

4217318

EXHIBIT A

County: Pinal

State: AZ

<u>BLM Serial #</u>	<u>Claim Name</u>	<u>Original Recording</u>		<u>Amended Recording</u>		<u>Location</u>
		<u>Recording #</u>	<u>Page #</u>	<u>Recording #</u>	<u>Page #</u>	
AMC 423554 ←	SM-082	2013-039640				SEC29-T04S-R15E
AMC 423556 ↷	SM-086	2013-039642				SEC20-T04S-R15E
AMC 423557	SM-087	2013-039643				SEC20-T04S-R15E
AMC 423558	SM-088	2013-039644				SEC20-T04S-R15E
AMC 423559	SM-089	2013-039645				SEC20-T04S-R15E
AMC 423560	SM-090	2013-039646				SEC20-T04S-R15E
AMC 423561 ↵	SM-091	2013-039647				SEC20-T04S-R15E
AMC 423566 ←	SM-102	2013-039652				SEC29-T04S-R15E
AMC 423575 ←	SM-111	2013-039661				SEC30-T04S-R15E
AMC 423578 ↷	SM-114	2013-039664				SEC19-T04S-R15E
AMC 423579	SM-115	2013-039665				SEC19-T04S-R15E
AMC 423580	SM-116	2013-039666				SEC19-T04S-R15E
AMC 423581	SM-117	2013-039667				SEC19-T04S-R15E
AMC 423582	SM-118	2013-039668				SEC19-T04S-R15E
AMC 423583	SM-119	2013-039669				SEC19-T04S-R15E
AMC 423584 ↵	SM-120	2013-039670				SEC30-T04S-R15E
AMC 423594 ↷	SM-130	2013-039680				SEC19-T04S-R15E
AMC 423595	SM-131	2013-039681				SEC19-T04S-R15E
AMC 423596	SM-132	2013-039682				SEC19-T04S-R15E
AMC 423597	SM-133	2013-039683				SEC19-T04S-R15E
AMC 423598	SM-134	2013-039684				SEC19-T04S-R15E
AMC 423599 ↵	SM-135	2013-039685				SEC19-T04S-R15E
AMC 423608 ←	SM-144	2013-039694				SEC30-T04S-R15E
No. Of Claims	23					

RECEIVED
 PHOENIX, ARIZONA
 2016 JUL 23 A 11:48
 PINAL STATE OFFICE

United States Department of the Interior

Bureau of Land Management

DIV OF LANDS, MINRLS & ENERGY

ONE N CENTRAL AVE

PHOENIX, AZ 85004 -4427

Phone: 602-417-9200

Receipt

No: 4217318

Transaction #: 4332452	
Date of Transaction: 07/23/2018	
CUSTOMER:	
FREEPORT MCMORAN MINERAL PROPERTIES INC 333 N CENTRAL AVE PHOENIX, AZ 85004-2121 US	

LINE #	QTY	DESCRIPTION	REMARKS	UNIT PRICE	TOTAL
1	1.00	LOCATABLE MINERALS / MINING CLAIMS- NOT NEW-UNADJUD, ONE AUTH NO. ONLY / MINING CLAIM MONEY RECEIVED CASES: AMC423554/\$3565.00	MAINT 2019/23	- n/a -	3565.00
TOTAL:					\$3,565.00

PAYMENT INFORMATION			
1	AMOUNT:	3565.00	POSTMARKED: N/A
	TYPE:	CHECK	RECEIVED: 07/23/2018
	CHECK NO:	0000901005	
	NAME:	FREEPORT MCMORAN INC 333 N CENTRAL AVE PHOENIX AZ 85004-2121 US	

REMARKS

This receipt was generated by the automated BLM Collections and Billing System and is a paper representation of a portion of the official electronic record contained therein.

423475

May 9, 2017

After recording, return to:
Freeport-McMoRan Inc.
Attn: C. Loder
333 North Central Avenue
Phoenix, AZ 85004

Bureau of Land Management
Department of the Interior
One North Central Avenue
Phoenix, AZ 85004


2017

**NOTICE OF INTENT TO HOLD MINING CLAIMS AND PAYMENT OF BLM
MAINTENANCE FEE**

RE: Payment of Annual Maintenance Fee

Dear Sir or Madam:

This will serve as notice that Freeport-McMoRan Mineral Properties Inc., whose address for purpose of this filing is Land and Water Department, 333 North Central Ave., Phoenix, Arizona 85004, intends to hold the mining claims and/or mill sites described on Exhibit A attached hereto for the assessment year ending at 12 o'clock, noon, on September 1, 2018 by payment of the annual maintenance fee of \$155 per claim or site. Payment of such amount is made herewith for such assessment year for each of the claims and sites, the name, and BLM serial number with the book and page or index number of recording of the location notice in the official records of Pinal County, AZ, of which, is set forth on Exhibit A attached hereto and by this reference incorporated herein.




Carolyn Loder for
Freeport-McMoRan Mineral Properties Inc.

RECEIVED
BLM AZ STATE OFFICE
2017 MAY -9 P 12:32
PHOENIX, ARIZONA

State of Arizona)
) ss.
County of Maricopa)

The foregoing instrument was acknowledged before me on May 9th, 2017, by Carolyn Loder, on behalf of Freeport-McMoRan Mineral Properties Inc.
(Seal)


STEPHANIE D. TURTON
Notary Public - State of Arizona
MARICOPA COUNTY
My Commission Expires Nov. 18, 2019



Notary Public
My commission expires: 11/18/2019

INTERE
MAY 10 2017
BY: Ran

EXHIBIT A

County: Pinal

State: AZ

<u>BLM Serial #</u>	<u>Claim Name</u>	<u>Original Recording</u>		<u>Amended Recording</u>		<u>Location</u>
		<u>Recording #</u>	<u>Page #</u>	<u>Recording #</u>	<u>Page #</u>	
AMC 423554]	SM-082	2013-039640				SEC29-T04S-R15E
AMC 423556]	SM-086	2013-039642				SEC20-T04S-R15E
AMC 423557	SM-087	2013-039643				SEC20-T04S-R15E
AMC 423558	SM-088	2013-039644				SEC20-T04S-R15E
AMC 423559	SM-089	2013-039645				SEC20-T04S-R15E
AMC 423560	SM-090	2013-039646				SEC20-T04S-R15E
AMC 423561]	SM-091	2013-039647				SEC20-T04S-R15E
AMC 423566]	SM-102	2013-039652				SEC29-T04S-R15E
AMC 423575]	SM-111	2013-039661				SEC30-T04S-R15E
AMC 423578]	SM-114	2013-039664				SEC19-T04S-R15E
AMC 423579	SM-115	2013-039665				SEC19-T04S-R15E
AMC 423580	SM-116	2013-039666				SEC19-T04S-R15E
AMC 423581	SM-117	2013-039667				SEC19-T04S-R15E
AMC 423582	SM-118	2013-039668				SEC19-T04S-R15E
AMC 423583	SM-119	2013-039669				SEC19-T04S-R15E
AMC 423584]	SM-120	2013-039670				SEC30-T04S-R15E
AMC 423594]	SM-130	2013-039680				SEC19-T04S-R15E
AMC 423595	SM-131	2013-039681				SEC19-T04S-R15E
AMC 423596	SM-132	2013-039682				SEC19-T04S-R15E
AMC 423597	SM-133	2013-039683				SEC19-T04S-R15E
AMC 423598	SM-134	2013-039684				SEC19-T04S-R15E
AMC 423599]	SM-135	2013-039685				SEC19-T04S-R15E
AMC 423608]	SM-144	2013-039694				SEC30-T04S-R15E
No. Of Claims	23					

RECEIVED
BLM AZ STATE OFFICE
2017 MAY -9 P 12:32
PHOENIX, ARIZONA

United States Department of the Interior
Bureau of Land Management
 DIV OF LANDS, MINRLS & ENERGY
 ONE N CENTRAL AVE
 PHOENIX, AZ 85004 -4427
 Phone: 602-417-9200

Receipt

No: 3832466

Transaction #: 3940744	
Date of Transaction: 05/09/2017	
CUSTOMER:	
FREEPORT MCMORAN MINERAL PROPERTIES INC 333 N CENTRAL AVE PHOENIX, AZ 85004-2121 US	

LINE #	QTY	DESCRIPTION	REMARKS	UNIT PRICE	TOTAL
1	1.00	LOCATABLE MINERALS / MINING CLAIMS- NOT NEW-UNADJUD, ONE AUTH NO. ONLY / MINING CLAIM MONEY RECEIVED CASES: AMC423554/\$3565.00	2018 MAINT/23	- n/a -	3565.00
TOTAL:					\$3,565.00

PAYMENT INFORMATION			
1	AMOUNT:	3565.00	POSTMARKED: N/A
	TYPE:	CHECK	RECEIVED: 05/09/2017
	CHECK NO:	0000876482	
	NAME:	FREEPORT MCMORAN MINERAL PROPERTIES INC 333 N CENTRAL AVE PHOENIX AZ 85004-2121 US	

REMARKS

This receipt was generated by the automated BLM Collections and Billing System and is a paper representation of a portion of the official electronic record contained therein.

~~423 594~~
423475

August 9, 2016

After recording, return to:
Freeport-McMoRan Inc.
Attn: C. Loder
333 North Central Avenue
Phoenix, AZ 85004

Bureau of Land Management
Department of the Interior
One North Central Avenue
Phoenix, AZ 85004

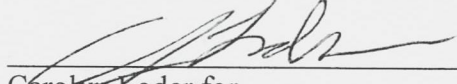
RECEIVED
BLM AZ STATE OFFICE
2016 AUG 10 A 10:14
PHOENIX, ARIZONA

NOTICE OF INTENT TO HOLD MINING CLAIMS AND PAYMENT OF BLM MAINTENANCE FEE

RE: Payment of Annual Maintenance Fee

Dear Sir or Madam:

This will serve as notice that Freeport-McMoRan Mineral Properties Inc., whose address for purpose of this filing is Land and Water Department, 333 North Central Ave., Phoenix, Arizona 85004, intends to hold the mining claims and/or mill sites described on Exhibit A attached hereto for the assessment year ending at 12 o'clock, noon, on September 1, 2017 by payment of the annual maintenance fee of \$155 per claim or site. Payment of such amount is made herewith for such assessment year for each of the claims and sites, the name, and BLM serial number with the book and page or index number of recording of the location notice in the official records of Pinal County, AZ, of which, is set forth on Exhibit A attached hereto and by this reference incorporated herein.




Carolyn Loder for
Freeport-McMoRan Mineral Properties Inc.

State of Arizona)
) ss.
County of Maricopa)

The foregoing instrument was acknowledged before me on August 9th, 2016, by Carolyn Loder, on behalf of Freeport-McMoRan Mineral Properties Inc.
(Seal)

 **STEPHANIE D. TURTON**
Notary Public - State of Arizona
MARICOPA COUNTY
My Commission Expires Nov. 18, 2019



Notary Public
My commission expires: 11-18-2019

INTERESTED
AUG 11 2016
BY: RAM

3635137

EXHIBIT A

County: Pinal

State: AZ

<u>BLM Serial #</u>	<u>Claim Name</u>	<u>Original Recording</u>		<u>Amended Recording</u>		<u>Location</u>
		<u>Recording #</u>	<u>Page #</u>	<u>Recording #</u>	<u>Page #</u>	
AMC 423554 }	SM-082	2013-039640				SEC29-T04S-R15E
AMC 423556 }	SM-086	2013-039642				SEC20-T04S-R15E
AMC 423557	SM-087	2013-039643				SEC20-T04S-R15E
AMC 423558	SM-088	2013-039644				SEC20-T04S-R15E
AMC 423559	SM-089	2013-039645				SEC20-T04S-R15E
AMC 423560	SM-090	2013-039646				SEC20-T04S-R15E
AMC 423561 }	SM-091	2013-039647				SEC20-T04S-R15E
AMC 423566 -	SM-102	2013-039652				SEC29-T04S-R15E
AMC 423575 -	SM-111	2013-039661				SEC30-T04S-R15E
AMC 423578 }	SM-114	2013-039664				SEC19-T04S-R15E
AMC 423579	SM-115	2013-039665				SEC19-T04S-R15E
AMC 423580	SM-116	2013-039666				SEC19-T04S-R15E
AMC 423581	SM-117	2013-039667				SEC19-T04S-R15E
AMC 423582	SM-118	2013-039668				SEC19-T04S-R15E
AMC 423583	SM-119	2013-039669				SEC19-T04S-R15E
AMC 423584 }	SM-120	2013-039670				SEC30-T04S-R15E
AMC 423594 }	SM-130	2013-039680				SEC19-T04S-R15E
AMC 423595	SM-131	2013-039681				SEC19-T04S-R15E
AMC 423596	SM-132	2013-039682				SEC19-T04S-R15E
AMC 423597	SM-133	2013-039683				SEC19-T04S-R15E
AMC 423598	SM-134	2013-039684				SEC19-T04S-R15E
AMC 423599 }	SM-135	2013-039685				SEC19-T04S-R15E
AMC 423608 -	SM-144	2013-039694				SEC30-T04S-R15E
No. Of Claims	23					

RECEIVED
 PLM AZ STATE OFFICE
 2016 AUG 10 A 10: 14
 PHOENIX, ARIZONA

United States Department of the Interior
Bureau of Land Management
 DIV OF LANDS, MINRLS & ENERGY
 ONE N CENTRAL AVE
 PHOENIX, AZ 85004 -4427
 Phone: 602-417-9200

Receipt

No: 3625137

Transaction #: 3728887	
Date of Transaction: 08/10/2016	
CUSTOMER:	
FREEPORT MCMORAN MINERAL PROPERTIES INC 333 N CENTRAL AVE PHOENIX, AZ 85004-2121 US	

LINE #	QTY	DESCRIPTION	REMARKS	UNIT PRICE	TOTAL
1	1.00	LOCATABLE MINERALS / MINING CLAIMS- NOT NEW-UNADJUD, ONE AUTH NO. ONLY / MINING CLAIM MONEY RECEIVED CASES: AMC423554/\$3565.00	MAINT 2017/23	- n/a -	3565.00
TOTAL:					\$3,565.00

PAYMENT INFORMATION			
1	AMOUNT:	3565.00	POSTMARKED: N/A
	TYPE:	CHECK	RECEIVED: 08/10/2016
	CHECK NO:	0000862847	
	NAME:	FREEPORT MCMORAN MINERAL PROPERTIES INC 333 N CENTRAL AVE PHOENIX AZ 85004-2121 US	

REMARKS

This receipt was generated by the automated BLM Collections and Billing System and is a paper representation of a portion of the official electronic record contained therein.

EXHIBIT A

County: Pinal

State: AZ

BLM Serial #	Claim Name	Original Recording		Amended Recording		Location
		Recording #	Page #	Recording #	Page #	
E AMC 423500	SM-026	2013-039586				SEC30-T04S-R15E
E AMC 423503	SM-029	2013-039589				SEC29-T04S-R15E
L AMC 423505	SM-032	2013-039591				SEC29-T04S-R15E
L AMC 423506	SM-034	2013-039592				SEC31-T04S-R15E
E AMC 423511	SM-039	2013-039597				SEC31-T04S-R15E
F AMC 423517	SM-045	2013-039603				SEC31-T04S-R15E
AMC 423518	SM-046	2013-039604				SEC31-T04S-R15E
AMC 423519	SM-047	2013-039605				SEC31-T04S-R15E
AMC 423520	SM-048	2013-039606				SEC31-T04S-R15E
AMC 423521	SM-049	2013-039607				SEC31-T04S-R15E
AMC 423522	SM-050	2013-039608				SEC31-T04S-R15E
AMC 423523	SM-051	2013-039609				SEC31-T04S-R15E
AMC 423524	SM-052	2013-039610				SEC31-T04S-R15E
AMC 423525	SM-053	2013-039611				SEC31-T04S-R15E
AMC 423526	SM-054	2013-039612				SEC31-T04S-R15E
AMC 423527	SM-055	2013-039613				SEC31-T04S-R15E
AMC 423528	SM-056	2013-039614				SEC31-T04S-R15E
AMC 423529	SM-057	2013-039615				SEC31-T04S-R15E
AMC 423530	SM-058	2013-039616				SEC31-T04S-R15E
AMC 423531	SM-059	2013-039617				SEC31-T04S-R15E
AMC 423532	SM-060	2013-039618				SEC31-T04S-R15E
AMC 423533	SM-061	2013-039619				SEC31-T04S-R15E
AMC 423534	SM-062	2013-039620				SEC31-T04S-R15E
AMC 423535	SM-063	2013-039621				SEC31-T04S-R15E
AMC 423536	SM-064	2013-039622				SEC31-T04S-R15E
AMC 423537	SM-065	2013-039623				SEC31-T04S-R15E
AMC 423538	SM-066	2013-039624				SEC29-T04S-R15E
AMC 423539	SM-067	2013-039625				SEC29-T04S-R15E
AMC 423540	SM-068	2013-039626				SEC29-T04S-R15E
AMC 423541	SM-069	2013-039627				SEC29-T04S-R15E
L AMC 423542	SM-070	2013-039628				SEC29-T04S-R15E
F AMC 423544	SM-072	2013-039630				SEC29-T04S-R15E
AMC 423545	SM-073	2013-039631				SEC29-T04S-R15E
AMC 423546	SM-074	2013-039632				SEC29-T04S-R15E
AMC 423547	SM-075	2013-039633				SEC29-T04S-R15E
AMC 423549	SM-077	2013-039635				SEC32-T04S-R15E
AMC 423550	SM-078	2013-039636				SEC29-T04S-R15E
L AMC 423551	SM-079	2013-039637				SEC29-T04S-R15E

Date: 3/17/2015

RECEIVED
 BLM AZ STATE OFFICE
 PHOENIX, ARIZONA
 2015 JUL 22 P 1:10

EXHIBIT A

County: Pinal

State: AZ

<u>BLM Serial #</u>	<u>Claim Name</u>	<u>Original Recording</u>		<u>Amended Recording</u>		<u>Location</u>
		<u>Recording #</u>	<u>Page #</u>	<u>Recording #</u>	<u>Page #</u>	
AMC 423552	SM-080	2013-039638				SEC29-T04S-R15E
AMC 423553	SM-081	2013-039639				SEC29-T04S-R15E
AMC 423554	SM-082	2013-039640				SEC29-T04S-R15E
AMC 423555	SM-083	2013-039641				SEC29-T04S-R15E
AMC 423556	SM-086	2013-039642				SEC20-T04S-R15E
AMC 423557	SM-087	2013-039643				SEC20-T04S-R15E
AMC 423558	SM-088	2013-039644				SEC20-T04S-R15E
AMC 423559	SM-089	2013-039645				SEC20-T04S-R15E
AMC 423560	SM-090	2013-039646				SEC20-T04S-R15E
AMC 423561	SM-091	2013-039647				SEC20-T04S-R15E
AMC 423562	SM-098	2013-039648				SEC30-T04S-R15E
AMC 423563	SM-099	2013-039649				SEC29-T04S-R15E
AMC 423564	SM-100	2013-039650				SEC29-T04S-R15E
AMC 423565	SM-101	2013-039651				SEC29-T04S-R15E
AMC 423566	SM-102	2013-039652				SEC29-T04S-R15E
AMC 423567	SM-103	2013-039653				SEC29-T04S-R15E
AMC 423568	SM-104	2013-039654				SEC30-T04S-R15E
AMC 423569	SM-105	2013-039655				SEC30-T04S-R15E
AMC 423571	SM-107	2013-039657				SEC29-T04S-R15E
AMC 423572	SM-108	2013-039658				SEC29-T04S-R15E
AMC 423573	SM-109	2013-039659				SEC30-T04S-R15E
AMC 423574	SM-110	2013-039660				SEC30-T04S-R15E
AMC 423575	SM-111	2013-039661				SEC30-T04S-R15E
AMC 423576	SM-112	2013-039662				SEC30-T04S-R15E
AMC 423577	SM-113	2013-039663				SEC30-T04S-R15E
AMC 423578	SM-114	2013-039664				SEC19-T04S-R15E
AMC 423579	SM-115	2013-039665				SEC19-T04S-R15E
AMC 423580	SM-116	2013-039666				SEC19-T04S-R15E
AMC 423581	SM-117	2013-039667				SEC19-T04S-R15E
AMC 423582	SM-118	2013-039668				SEC19-T04S-R15E
AMC 423583	SM-119	2013-039669				SEC19-T04S-R15E
AMC 423584	SM-120	2013-039670				SEC30-T04S-R15E
AMC 423585	SM-121	2013-039671				SEC30-T04S-R15E
AMC 423586	SM-122	2013-039672				SEC30-T04S-R15E
AMC 423587	SM-123	2013-039673				SEC30-T04S-R15E
AMC 423588	SM-124	2013-039674				SEC30-T04S-R15E
AMC 423589	SM-125	2013-039675				SEC30-T04S-R15E
AMC 423590	SM-126	2013-039676				SEC30-T04S-R15E

Date: 3/17/2015

Page 2

RECEIVED
 PINAL STATE OFFICE
 PHOENIX, ARIZONA
 2015 JUL 22 P 1:10

EXHIBIT A

County: Pinal

State: AZ

<u>BLM Serial #</u>	<u>Claim Name</u>	<u>Original Recording</u>		<u>Amended Recording</u>		<u>Location</u>
		<u>Recording #</u>	<u>Page #</u>	<u>Recording #</u>	<u>Page #</u>	
AMC 423591	SM-127	2013-039677				SEC30-T04S-R15E
AMC 423592	SM-128	2013-039678				SEC31-T04S-R15E
AMC 423593	SM-129	2013-039679				SEC30-T04S-R15E
AMC 423594	SM-130	2013-039680				SEC19-T04S-R15E
AMC 423595	SM-131	2013-039681				SEC19-T04S-R15E
AMC 423596	SM-132	2013-039682				SEC19-T04S-R15E
AMC 423597	SM-133	2013-039683				SEC19-T04S-R15E
AMC 423598	SM-134	2013-039684				SEC19-T04S-R15E
AMC 423599	SM-135	2013-039685				SEC19-T04S-R15E
AMC 423600	SM-136	2013-039686				SEC30-T04S-R15E
AMC 423601	SM-137	2013-039687				SEC30-T04S-R15E
AMC 423602	SM-138	2013-039688				SEC30-T04S-R15E
AMC 423603	SM-139	2013-039689				SEC31-T04S-R15E
AMC 423604	SM-140	2013-039690				SEC31-T04S-R15E
AMC 423605	SM-141	2013-039691				SEC30-T04S-R15E
AMC 423606	SM-142	2013-039692				SEC30-T04S-R15E
AMC 423607	SM-143	2013-039693				SEC30-T04S-R15E
AMC 423608	SM-144	2013-039694				SEC30-T04S-R15E
AMC 423609	SM-145	2013-039695				SEC30-T04S-R15E
AMC 425376	SM-009	2013-085514				SEC33-T04S-R15E
AMC 425377	SM-010	2013-085515				SEC33-T04S-R15E
AMC 425378	SM-011	2013-085516				SEC33-T04S-R15E
AMC 425379	SM-012	2013-085517				SEC33-T04S-R15E
AMC 425380	SM-021	2013-085518				SEC33-T04S-R15E
AMC 425381	SM-022	2013-085519				SEC33-T04S-R15E
AMC 425382	SM-023	2013-085520				SEC33-T04S-R15E
AMC 425383	SM-024	2013-085521				SEC33-T04S-R15E
AMC 425384	SM-025	2013-085522				SEC31-T04S-R15E
AMC 425385	SM-028	2013-085523				SEC29-T04S-R15E
AMC 425386	SM-031	2013-085524				SEC33-T04S-R15E
AMC 425387	SM-040	2013-085525				SEC31-T04S-R15E
AMC 425388	SM-106	2013-085526				SEC29-T04S-R15E
No. Of Claims	108					

PHOENIX, ARIZONA

2015 JUL 22 P 1:09

Date: 3/17/2015

Page 3

RECEIVED
PINAL STATE OFFICE

United States Department of the Interior
Bureau of Land Management
 LANDS/RECREATION & PLANNING
 ONE N CENTRAL AVE
 PHOENIX, AZ 85004 -2203
 Phone: 602-417-9200

Receipt

No: 3348270

Transaction #: 3446081	
Date of Transaction: 07/22/2015	
CUSTOMER:	
FREEPORT MINERALS CORPORATION 333 N CENTRAL AVE 24TH FL PHOENIX, AZ 85004 US	

LINE #	QTY	DESCRIPTION	REMARKS	UNIT PRICE	TOTAL
1	1.00	LOCATABLE MINERALS / MINING CLAIMS- NOT NEW-UNADJUD, ONE AUTH NO. ONLY / MINING CLAIM MONEY RECEIVED CASES: AMC423500/\$16740.00	2016 MAINT (108)_	- n/a -	16740.00
TOTAL:					\$16,740.00

PAYMENT INFORMATION			
1	AMOUNT:	16740.00	POSTMARKED: N/A
	TYPE:	CHECK	RECEIVED: 07/22/2015
	CHECK NO:	0000842808	
	NAME:	FREEPORT MINERALS CORPORATION 333 N CENTRAL AVE 24TH FL PHOENIX AZ 85004 US	

REMARKS

This receipt was generated by the automated BLM Collections and Billing System and is a paper representation of a portion of the official electronic record contained therein.

ENTERED
 JUL 23 2015
 BY: RAM

EXHIBIT A

County: Pinal

State: AZ

Original Recording

Amended Recording

<u>BLM Serial #</u>	<u>Claim Name</u>	<u>Recording #</u>	<u>Page #</u>	<u>Recording #</u>	<u>Page #</u>	<u>Location</u>
— AMC 423500	SM-026	2013-039586				SEC30-T04S-R15E
— AMC 423503	SM-029	2013-039589				SEC29-T04S-R15E
— AMC 423505	SM-032	2013-039591				SEC29-T04S-R15E
— AMC 423506	SM-034	2013-039592				SEC31-T04S-R15E
— AMC 423511	SM-039	2013-039597				SEC31-T04S-R15E
— AMC 423517	SM-045	2013-039603				SEC31-T04S-R15E
AMC 423518	SM-046	2013-039604				SEC31-T04S-R15E
AMC 423519	SM-047	2013-039605				SEC31-T04S-R15E
AMC 423520	SM-048	2013-039606				SEC31-T04S-R15E
AMC 423521	SM-049	2013-039607				SEC31-T04S-R15E
AMC 423522	SM-050	2013-039608				SEC31-T04S-R15E
AMC 423523	SM-051	2013-039609				SEC31-T04S-R15E
AMC 423524	SM-052	2013-039610				SEC31-T04S-R15E
AMC 423525	SM-053	2013-039611				SEC31-T04S-R15E
AMC 423526	SM-054	2013-039612				SEC31-T04S-R15E
AMC 423527	SM-055	2013-039613				SEC31-T04S-R15E
AMC 423528	SM-056	2013-039614				SEC31-T04S-R15E
AMC 423529	SM-057	2013-039615				SEC31-T04S-R15E
AMC 423530	SM-058	2013-039616				SEC31-T04S-R15E
AMC 423531	SM-059	2013-039617				SEC31-T04S-R15E
AMC 423532	SM-060	2013-039618				SEC31-T04S-R15E
AMC 423533	SM-061	2013-039619				SEC31-T04S-R15E
AMC 423534	SM-062	2013-039620				SEC31-T04S-R15E
AMC 423535	SM-063	2013-039621				SEC31-T04S-R15E
AMC 423536	SM-064	2013-039622				SEC31-T04S-R15E
AMC 423537	SM-065	2013-039623				SEC31-T04S-R15E
AMC 423538	SM-066	2013-039624				SEC29-T04S-R15E
AMC 423539	SM-067	2013-039625				SEC29-T04S-R15E
AMC 423540	SM-068	2013-039626				SEC29-T04S-R15E
AMC 423541	SM-069	2013-039627				SEC29-T04S-R15E
— AMC 423542	SM-070	2013-039628				SEC29-T04S-R15E
— AMC 423544	SM-072	2013-039630				SEC29-T04S-R15E
AMC 423545	SM-073	2013-039631				SEC29-T04S-R15E
AMC 423546	SM-074	2013-039632				SEC29-T04S-R15E
— AMC 423547	SM-075	2013-039633				SEC29-T04S-R15E
— AMC 423549	SM-077	2013-039635				SEC32-T04S-R15E
AMC 423550	SM-078	2013-039636				SEC29-T04S-R15E
— AMC 423551	SM-079	2013-039637				SEC29-T04S-R15E

Date: 7/22/2014

Page 1

38/50

RECEIVED
PINAL STATE OFFICE
2014 AUG - 6 P 3: 29
PHOENIX, ARIZONA

EXHIBIT A

County: Pinal

State: AZ

BLM Serial #	Claim Name	Original Recording		Amended Recording		Location
		Recording #	Page #	Recording #	Page #	
AMC 423552	SM-080	2013-039638				SEC29-T04S-R15E
AMC 423553	SM-081	2013-039639				SEC29-T04S-R15E
AMC 423554	SM-082	2013-039640				SEC29-T04S-R15E
AMC 423555	SM-083	2013-039641				SEC29-T04S-R15E
AMC 423556	SM-086	2013-039642				SEC20-T04S-R15E
AMC 423557	SM-087	2013-039643				SEC20-T04S-R15E
AMC 423558	SM-088	2013-039644				SEC20-T04S-R15E
AMC 423559	SM-089	2013-039645				SEC20-T04S-R15E
AMC 423560	SM-090	2013-039646				SEC20-T04S-R15E
AMC 423561	SM-091	2013-039647				SEC20-T04S-R15E
AMC 423562	SM-098	2013-039648				SEC30-T04S-R15E
AMC 423563	SM-099	2013-039649				SEC29-T04S-R15E
AMC 423564	SM-100	2013-039650				SEC29-T04S-R15E
AMC 423565	SM-101	2013-039651				SEC29-T04S-R15E
AMC 423566	SM-102	2013-039652				SEC29-T04S-R15E
AMC 423567	SM-103	2013-039653				SEC29-T04S-R15E
AMC 423568	SM-104	2013-039654				SEC30-T04S-R15E
AMC 423569	SM-105	2013-039655				SEC30-T04S-R15E
AMC 423571	SM-107	2013-039657				SEC29-T04S-R15E
AMC 423572	SM-108	2013-039658				SEC29-T04S-R15E
AMC 423573	SM-109	2013-039659				SEC30-T04S-R15E
AMC 423574	SM-110	2013-039660				SEC30-T04S-R15E
AMC 423575	SM-111	2013-039661				SEC30-T04S-R15E
AMC 423576	SM-112	2013-039662				SEC30-T04S-R15E
AMC 423577	SM-113	2013-039663				SEC30-T04S-R15E
AMC 423578	SM-114	2013-039664				SEC19-T04S-R15E
AMC 423579	SM-115	2013-039665				SEC19-T04S-R15E
AMC 423580	SM-116	2013-039666				SEC19-T04S-R15E
AMC 423581	SM-117	2013-039667				SEC19-T04S-R15E
AMC 423582	SM-118	2013-039668				SEC19-T04S-R15E
AMC 423583	SM-119	2013-039669				SEC19-T04S-R15E
AMC 423584	SM-120	2013-039670				SEC30-T04S-R15E
AMC 423585	SM-121	2013-039671				SEC30-T04S-R15E
AMC 423586	SM-122	2013-039672				SEC30-T04S-R15E
AMC 423587	SM-123	2013-039673				SEC30-T04S-R15E
AMC 423588	SM-124	2013-039674				SEC30-T04S-R15E
AMC 423589	SM-125	2013-039675				SEC30-T04S-R15E
AMC 423590	SM-126	2013-039676				SEC30-T04S-R15E

Date: 7/22/2014

RECEIVED
 PINAL STATE OFFICE
 2014 AUG - 6 P 3: 30
 PHOENIX, ARIZONA

38/50

EXHIBIT A

County: Pinal

State: AZ

Original Recording

Amended Recording

<u>BLM Serial #</u>	<u>Claim Name</u>	<u>Recording #</u>	<u>Page #</u>	<u>Recording #</u>	<u>Page #</u>	<u>Location</u>
AMC 423591	SM-127	2013-039677				SEC30-T04S-R15E
AMC 423592	SM-128	2013-039678				SEC31-T04S-R15E
AMC 423593	SM-129	2013-039679				SEC30-T04S-R15E
AMC 423594	SM-130	2013-039680				SEC19-T04S-R15E
AMC 423595	SM-131	2013-039681				SEC19-T04S-R15E
AMC 423596	SM-132	2013-039682				SEC19-T04S-R15E
AMC 423597	SM-133	2013-039683				SEC19-T04S-R15E
AMC 423598	SM-134	2013-039684				SEC19-T04S-R15E
AMC 423599	SM-135	2013-039685				SEC19-T04S-R15E
AMC 423600	SM-136	2013-039686				SEC30-T04S-R15E
AMC 423601	SM-137	2013-039687				SEC30-T04S-R15E
AMC 423602	SM-138	2013-039688				SEC30-T04S-R15E
AMC 423603	SM-139	2013-039689				SEC31-T04S-R15E
AMC 423604	SM-140	2013-039690				SEC31-T04S-R15E
AMC 423605	SM-141	2013-039691				SEC30-T04S-R15E
AMC 423606	SM-142	2013-039692				SEC30-T04S-R15E
AMC 423607	SM-143	2013-039693				SEC30-T04S-R15E
AMC 423608	SM-144	2013-039694				SEC30-T04S-R15E
AMC 423609	SM-145	2013-039695				SEC30-T04S-R15E
AMC 425376	SM-009	2013-085514				SEC33-T04S-R15E
AMC 425377	SM-010	2013-085515				SEC33-T04S-R15E
AMC 425378	SM-011	2013-085516				SEC33-T04S-R15E
AMC 425379	SM-012	2013-085517				SEC33-T04S-R15E
AMC 425380	SM-021	2013-085518				SEC33-T04S-R15E
AMC 425381	SM-022	2013-085519				SEC33-T04S-R15E
AMC 425382	SM-023	2013-085520				SEC33-T04S-R15E
AMC 425383	SM-024	2013-085521				SEC33-T04S-R15E
AMC 425384	SM-025	2013-085522				SEC31-T04S-R15E
AMC 425385	SM-028	2013-085523				SEC29-T04S-R15E
AMC 425386	SM-031	2013-085524				SEC33-T04S-R15E
AMC 425387	SM-040	2013-085525				SEC31-T04S-R15E
AMC 425388	SM-106	2013-085526				SEC29-T04S-R15E

No. Of Claims

108 *sc*

32/25/2014

Date: 7/22/2014

RECEIVED
 M AZ STATE OFFICE
 2014 AUG - 6 P 3: 30
 PHOENIX, ARIZONA

United States Department of the Interior
Bureau of Land Management
 LANDS/RECREATION & PLANNING
 ONE N CENTRAL AVE
 PHOENIX, AZ 85004 -2203
 Phone: 602-417-9200

ENTERED
 AUG - 7 2014
 BY: RAM

Receipt

No: 3094765

Transaction #: 3186237	
Date of Transaction: 08/06/2014	
CUSTOMER:	
FREEPORT-MCMORAN MINERAL PROPERTIES INC 333 N CENTRAL AVE PHOENIX, AZ 85004-2121 US	

LINE #	QTY	DESCRIPTION	REMARKS	UNIT PRICE	TOTAL
1	1.00	LOCATABLE MINERALS / MINING CLAIMS- NOT NEW-UNADJUD, ONE AUTH NO. ONLY / MINING CLAIM MONEY RECEIVED CASES: AMC423500/\$16740.00	MAINT (108) 2015	- n/a -	16740.00
TOTAL:					\$16,740.00

PAYMENT INFORMATION			
1	AMOUNT:	16740.00	POSTMARKED: N/A
	TYPE:	CHECK	RECEIVED: 08/06/2014
	CHECK NO:	0000821965	
	NAME:	FREEPORT MCMORAN INC 333 N CENTRAL AVE PHOENIX AZ 85004-2121 US	

REMARKS

This receipt was generated by the automated BLM Collections and Billing System and is a paper representation of a portion of the official electronic record contained therein.

August 22, 2013

423475

After recording, return to:
Freeport-McMoRan Corporation
Attn: D. Dempsey
333 North Central Avenue
Phoenix, AZ 85004

Bureau of Land Management
Department of the Interior
One North Central Avenue
Phoenix, AZ 85004

NO. OF CLAIMS 135
AMOUNT 18900.
RECEIPT NO. 2863407
INIT. sc

2013

** BLM-ASO**

NOTICE OF INTENT TO HOLD MINING CLAIMS AND PAYMENT OF BLM MAINTENANCE FEE

RE: Payment of Annual Maintenance Fee

Dear Sir or Madam:


This will serve as notice that Freeport-McMoRan Mineral Properties Inc., whose address for purpose of this filing is Land and Water Department, 333 North Central Ave., Phoenix, Arizona 85004, intends to hold the mining claims and/or mill sites described on Exhibit A attached hereto for the assessment year ending at 12 o'clock, noon, on September 1, 2014 by payment of the annual maintenance fee of \$140 per claim or site. Payment of such amount is made herewith for such assessment year for each of the claims and sites, the name, and BLM serial number with the book and page or index number of recording of the location notice in the official records of Pinal County, AZ, of which, is set forth on Exhibit A attached hereto and by this reference incorporated herein.

Daniel J. Dempsey
Daniel J. Dempsey for
Freeport-McMoRan Mineral Properties Inc.

State of Arizona)
) ss.
County of Maricopa)

The foregoing instrument was acknowledged before me on August 22nd, 2013, by Daniel J. Dempsey, on behalf of Freeport-McMoRan Mineral Properties Inc. (Seal)

Stephanie D. Turton
Notary Public
My commission expires: 11-18-2015



RECEIVED
BLM AZ STATE OFFICE
2013 AUG 23 P 1:26
PINAL COUNTY ARIZONA

ENTERED
AUG 30 2013
BY: RE

EXHIBIT A

County: Pinal

State: AZ

<u>BLM Serial #</u>	<u>Claim Name</u>	<u>Original Recording</u>		<u>Amended Recording</u>		<u>Location</u>
		<u>Recording #</u>	<u>Page #</u>	<u>Recording #</u>	<u>Page #</u>	
AMC 423475	SM-001	2013-039561				SEC32-T04S-R15E
AMC 423476	SM-002	2013-039562				SEC32-T04S-R15E
AMC 423477	SM-003	2013-039563				SEC32-T04S-R15E
AMC 423478	SM-004	2013-039564				SEC32-T04S-R15E
AMC 423479	SM-005	2013-039565				SEC32-T04S-R15E
AMC 423480	SM-006	2013-039566				SEC32-T04S-R15E
AMC 423481	SM-007	2013-039567				SEC32-T04S-R15E
AMC 423482	SM-008	2013-039568				SEC32-T04S-R15E
AMC 423483	SM-009	2013-039569				SEC32-T04S-R15E
AMC 423484	SM-010	2013-039570				SEC32-T04S-R15E
AMC 423485	SM-011	2013-039571				SEC32-T04S-R15E
AMC 423486	SM-012	2013-039572				SEC32-T04S-R15E
AMC 423487	SM-013	2013-039573				SEC32-T04S-R15E
AMC 423488	SM-014	2013-039574				SEC32-T04S-R15E
AMC 423489	SM-015	2013-039575				SEC32-T04S-R15E
AMC 423490	SM-016	2013-039576				SEC32-T04S-R15E
AMC 423491	SM-017	2013-039577				SEC32-T04S-R15E
AMC 423492	SM-018	2013-039578				SEC32-T04S-R15E
AMC 423493	SM-019	2013-039579				SEC32-T04S-R15E
AMC 423494	SM-020	2013-039580				SEC32-T04S-R15E
AMC 423495	SM-021	2013-039581				SEC32-T04S-R15E
AMC 423496	SM-022	2013-039582				SEC32-T04S-R15E
AMC 423497	SM-023	2013-039583				SEC32-T04S-R15E
AMC 423498	SM-024	2013-039584				SEC32-T04S-R15E
AMC 423499	SM-025	2013-039585				SEC31-T04S-R15E
AMC 423500	SM-026	2013-039586				SEC30-T04S-R15E
AMC 423501	SM-027	2013-039587				SEC32-T04S-R15E
AMC 423502	SM-028	2013-039588				SEC29-T04S-R15E
AMC 423503	SM-029	2013-039589				SEC29-T04S-R15E
AMC 423504	SM-031	2013-039590				SEC32-T04S-R15E
AMC 423505	SM-032	2013-039591				SEC29-T04S-R15E
AMC 423506	SM-034	2013-039592				SEC31-T04S-R15E
AMC 423507	SM-035	2013-039593				SEC32-T04S-R15E
AMC 423508	SM-036	2013-039594				SEC32-T04S-R15E
AMC 423509	SM-037	2013-039595				SEC32-T04S-R15E
AMC 423510	SM-038	2013-039596				SEC32-T04S-R15E
AMC 423511	SM-039	2013-039597				SEC31-T04S-R15E
AMC 423512	SM-040	2013-039598				SEC31-T04S-R15E

Date: 8/21/2013

PHOENIX, ARIZONA
2013 AUG 23 P 1: 26

RECEIVED
BLM AZ STATE OFFICE
AUG 21 2013

EXHIBIT A

County: Pinal

State: AZ

<u>BLM Serial #</u>	<u>Claim Name</u>	<u>Original Recording</u>		<u>Amended Recording</u>		<u>Location</u>
		<u>Recording #</u>	<u>Page #</u>	<u>Recording #</u>	<u>Page #</u>	
AMC 423513	SM-041	2013-039599				SEC32-T04S-R15E
AMC 423514	SM-042	2013-039600				SEC32-T04S-R15E
AMC 423515	SM-043	2013-039601				SEC32-T04S-R15E
AMC 423516	SM-044	2013-039602				SEC32-T04S-R15E
AMC 423517	SM-045	2013-039603				SEC31-T04S-R15E
AMC 423518	SM-046	2013-039604				SEC31-T04S-R15E
AMC 423519	SM-047	2013-039605				SEC31-T04S-R15E
AMC 423520	SM-048	2013-039606				SEC31-T04S-R15E
AMC 423521	SM-049	2013-039607				SEC31-T04S-R15E
AMC 423522	SM-050	2013-039608				SEC31-T04S-R15E
AMC 423523	SM-051	2013-039609				SEC31-T04S-R15E
AMC 423524	SM-052	2013-039610				SEC31-T04S-R15E
AMC 423525	SM-053	2013-039611				SEC31-T04S-R15E
AMC 423526	SM-054	2013-039612				SEC31-T04S-R15E
AMC 423527	SM-055	2013-039613				SEC31-T04S-R15E
AMC 423528	SM-056	2013-039614				SEC31-T04S-R15E
AMC 423529	SM-057	2013-039615				SEC31-T04S-R15E
AMC 423530	SM-058	2013-039616				SEC31-T04S-R15E
AMC 423531	SM-059	2013-039617				SEC31-T04S-R15E
AMC 423532	SM-060	2013-039618				SEC31-T04S-R15E
AMC 423533	SM-061	2013-039619				SEC31-T04S-R15E
AMC 423534	SM-062	2013-039620				SEC31-T04S-R15E
AMC 423535	SM-063	2013-039621				SEC31-T04S-R15E
AMC 423536	SM-064	2013-039622				SEC31-T04S-R15E
AMC 423537	SM-065	2013-039623				SEC31-T04S-R15E
AMC 423538	SM-066	2013-039624				SEC29-T04S-R15E
AMC 423539	SM-067	2013-039625				SEC29-T04S-R15E
AMC 423540	SM-068	2013-039626				SEC29-T04S-R15E
AMC 423541	SM-069	2013-039627				SEC29-T04S-R15E
AMC 423542	SM-070	2013-039628				SEC29-T04S-R15E
AMC 423543	SM-071	2013-039629				SEC32-T04S-R15E
AMC 423544	SM-072	2013-039630				SEC29-T04S-R15E
AMC 423545	SM-073	2013-039631				SEC29-T04S-R15E
AMC 423546	SM-074	2013-039632				SEC29-T04S-R15E
AMC 423547	SM-075	2013-039633				SEC29-T04S-R15E
AMC 423548	SM-076	2013-039634				SEC32-T04S-R15E
AMC 423549	SM-077	2013-039635				SEC32-T04S-R15E
AMC 423550	SM-078	2013-039636				SEC29-T04S-R15E

Date: 8/21/2013

PHOENIX, ARIZONA
2013 AUG 23 P 1:26
RECEIVED
BLM AZ STATE OFFICE

EXHIBIT A

County: Pinal

State: AZ

<u>BLM Serial #</u>	<u>Claim Name</u>	<u>Original Recording</u>		<u>Amended Recording</u>		<u>Location</u>
		<u>Recording #</u>	<u>Page #</u>	<u>Recording #</u>	<u>Page #</u>	
AMC 423551	SM-079	2013-039637				SEC29-T04S-R15E
AMC 423552	SM-080	2013-039638				SEC29-T04S-R15E
AMC 423553	SM-081	2013-039639				SEC29-T04S-R15E
AMC 423554	SM-082	2013-039640				SEC29-T04S-R15E
AMC 423555	SM-083	2013-039641				SEC29-T04S-R15E
AMC 423556	SM-086	2013-039642				SEC20-T04S-R15E
AMC 423557	SM-087	2013-039643				SEC20-T04S-R15E
AMC 423558	SM-088	2013-039644				SEC20-T04S-R15E
AMC 423559	SM-089	2013-039645				SEC20-T04S-R15E
AMC 423560	SM-090	2013-039646				SEC20-T04S-R15E
AMC 423561	SM-091	2013-039647				SEC20-T04S-R15E
AMC 423562	SM-098	2013-039648				SEC30-T04S-R15E
AMC 423563	SM-099	2013-039649				SEC29-T04S-R15E
AMC 423564	SM-100	2013-039650				SEC29-T04S-R15E
AMC 423565	SM-101	2013-039651				SEC29-T04S-R15E
AMC 423566	SM-102	2013-039652				SEC29-T04S-R15E
AMC 423567	SM-103	2013-039653				SEC29-T04S-R15E
AMC 423568	SM-104	2013-039654				SEC30-T04S-R15E
AMC 423569	SM-105	2013-039655				SEC30-T04S-R15E
AMC 423570	SM-106	2013-039656				SEC29-T04S-R15E
AMC 423571	SM-107	2013-039657				SEC29-T04S-R15E
AMC 423572	SM-108	2013-039658				SEC29-T04S-R15E
AMC 423573	SM-109	2013-039659				SEC30-T04S-R15E
AMC 423574	SM-110	2013-039660				SEC30-T04S-R15E
AMC 423575	SM-111	2013-039661				SEC30-T04S-R15E
AMC 423576	SM-112	2013-039662				SEC30-T04S-R15E
AMC 423577	SM-113	2013-039663				SEC30-T04S-R15E
AMC 423578	SM-114	2013-039664				SEC19-T04S-R15E
AMC 423579	SM-115	2013-039665				SEC19-T04S-R15E
AMC 423580	SM-116	2013-039666				SEC19-T04S-R15E
AMC 423581	SM-117	2013-039667				SEC19-T04S-R15E
AMC 423582	SM-118	2013-039668				SEC19-T04S-R15E
AMC 423583	SM-119	2013-039669				SEC19-T04S-R15E
AMC 423584	SM-120	2013-039670				SEC30-T04S-R15E
AMC 423585	SM-121	2013-039671				SEC30-T04S-R15E
AMC 423586	SM-122	2013-039672				SEC30-T04S-R15E
AMC 423587	SM-123	2013-039673				SEC30-T04S-R15E
AMC 423588	SM-124	2013-039674				SEC30-T04S-R15E

Date: 8/21/2013

RECEIVED
 PINAL AZ STATE OFFICE
 2013 AUG 23 P 1:26
 PHOENIX, ARIZONA

EXHIBIT A

County: Pinal

State: AZ

<u>BLM Serial #</u>	<u>Claim Name</u>	<u>Original Recording</u>		<u>Amended Recording</u>		<u>Location</u>
		<u>Recording #</u>	<u>Page #</u>	<u>Recording #</u>	<u>Page #</u>	
AMC 423589	SM-125	2013-039675				SEC30-T04S-R15E
AMC 423590	SM-126	2013-039676				SEC30-T04S-R15E
AMC 423591	SM-127	2013-039677				SEC30-T04S-R15E
AMC 423592	SM-128	2013-039678				SEC31-T04S-R15E
AMC 423593	SM-129	2013-039679				SEC30-T04S-R15E
AMC 423594	SM-130	2013-039680				SEC19-T04S-R15E
AMC 423595	SM-131	2013-039681				SEC19-T04S-R15E
AMC 423596	SM-132	2013-039682				SEC19-T04S-R15E
AMC 423597	SM-133	2013-039683				SEC19-T04S-R15E
AMC 423598	SM-134	2013-039684				SEC19-T04S-R15E
AMC 423599	SM-135	2013-039685				SEC19-T04S-R15E
AMC 423600	SM-136	2013-039686				SEC30-T04S-R15E
AMC 423601	SM-137	2013-039687				SEC30-T04S-R15E
AMC 423602	SM-138	2013-039688				SEC30-T04S-R15E
AMC 423603	SM-139	2013-039689				SEC31-T04S-R15E
AMC 423604	SM-140	2013-039690				SEC31-T04S-R15E
AMC 423605	SM-141	2013-039691				SEC30-T04S-R15E
AMC 423606	SM-142	2013-039692				SEC30-T04S-R15E
AMC 423607	SM-143	2013-039693				SEC30-T04S-R15E
AMC 423608	SM-144	2013-039694				SEC30-T04S-R15E
AMC 423609	SM-145	2013-039695				SEC30-T04S-R15E

No. Of Claims

135
30

PHOENIX, ARIZONA

2013 AUG 23 P 1:26

RECEIVED
BLM AZ STATE OFFICE

Date: 8/21/2013

Page 4

United States Department of the Interior
Bureau of Land Management
 LANDS/RECREATION & PLANNING
 ONE N CENTRAL AVE
 PHOENIX, AZ 85004 -2203
 Phone: 602-417-9200

Receipt

No: 2863407

Transaction #: 2949298	
Date of Transaction: 08/23/2013	
CUSTOMER:	
FREEPORT MCMORAN MINERAL PROPERTIES INC 333 N CENTRAL AVE PHOENIX, AZ 85004-2189 US	

LINE #	QTY	DESCRIPTION	REMARKS	UNIT PRICE	TOTAL
1	1.00	LOCATABLE MINERALS / MINING CLAIMS- NOT NEW-UNADJUD, ONE AUTH NO. ONLY / MINING CLAIM MONEY RECEIVED CASES: AMC423475/\$18900.00	MAINT 2014 (135)	- n/a -	18900.00
TOTAL:					\$18,900.00

PAYMENT INFORMATION			
1	AMOUNT:	18900.00	POSTMARKED: N/A
	TYPE:	CHECK	RECEIVED: 08/23/2013
	CHECK NO:	0000798802	
	NAME:	FREEPORT MCMORAN COPPER & GOLD 333 N CENTRAL AVE PHOENIX AZ 85004-2189 US	

REMARKS

This receipt was generated by the automated BLM Collections and Billing System and is a paper representation of a portion of the official electronic record contained therein.

NOTICE!!

These documents have been scanned!

Do not place un-scanned documents beneath this notice!

Do not remove this notice from this file!

GPO Jacket No. 560-102
Print Order 61540
Rise Business Services, LLC
Job=AZ15 5/13/2019



Box Number= AZ15039



Claim Begin-End: AMC423475-AMC423609

6 Location Notices-Amendments and Supporting Documents



AZ15039-11

AMC423162-AMC423771

Free Port McMoran

Closed claims - Located on state land / No federal minerals

SM-001, SM-003-005, SM-007, 008, SM-013-020, SM-027, SM36-38,
SM-41-44, SM-71, SM-76

AMC 423475, 423477-423479, 423481, 423482, 423487-423494

AMC 423501, 423508-423510, 423513-423516, 423543, 423548

TS 12/19/2013

1	SM-002
2	-006
6	-009 thru 012
12	-021 thru 026 028
14	-031 thru 032
15	-035
16	-040
17	072 thru 075
18	077
20	106 thru 107

21

"SM-001" CLAIM

LOCATION OF THE SM-001 THROUGH SM-145 LODE CLAIMS

LOCATED DURING THE MONTHS OF JULY & AUGUST, 2012
 PINAL & GILA COUNTIES, ARIZONA
 ALL CLAIMS ARE 1500' IN LENGTH & 600' IN WIDTH

SCALE 1" = 2000'



NW COR "SM-135"
2400' N, 4600' W

SE COR SECTION 19
T4S-R15E
NW COR "SM-102"
0' N, 0' E

COUNTY LINE SHOWN
APPROXIMATE ONLY

NE COR "SM-097"
2400' N, 4600' E

Closed to location
State surface
State Minerals

Lodes take
No interest

1 MILE

SM-135	SM-119	SM-117	SM-089	SM-093	SM-097
SM-134	SM-118	SM-116	SM-088	SM-092	SM-096
SM-133	SM-130	SM-115	SM-087	SM-091	SM-095
SM-132	SM-131	SM-114	SM-086	SM-090	SM-094
SM-144	SM-120	SM-111	SM-102	SM-082	SM-085
SM-143	SM-123	SM-098	SM-101	SM-081	SM-084
SM-142	SM-122	SM-110	SM-100	SM-080	SM-078
SM-141	SM-121	SM-109	SM-099	SM-079	SM-083
SM-145	SM-124	SM-105	SM-103	SM-070	SM-075
SM-138	SM-127	SM-104	SM-108	SM-069	SM-074
SM-136	SM-126	SM-113	SM-107	SM-068	SM-066
SM-137	SM-125	SM-112	SM-106	SM-067	SM-073
SM-140	SM-129	SM-026	SM-028	SM-072	SM-077
SM-139	SM-128	SM-025	SM-027	SM-071	SM-076
SM-059	SM-056	SM-040	SM-042	SM-015	SM-013
SM-058	SM-055	SM-048	SM-041	SM-014	SM-018
SM-061	SM-054	SM-049	SM-044	SM-017	SM-020
SM-060	SM-057	SM-039	SM-043	SM-016	SM-019
SM-065	SM-053	SM-047	SM-038	SM-005	SM-008
SM-064	SM-050	SM-034	SM-037	SM-004	SM-007
SM-063	SM-052	SM-046	SM-036	SM-003	SM-001
SM-062	SM-051	SM-045	SM-035	SM-002	SM-006

- LEGEND**
- INDICATES END CENTER OR CORNER OF LODE CLAIM. SET 2"x2"x5' WOODEN POST (TYPICAL)
 - INDICATES LOCATION MONUMENT. SET 2"x2"x5' WOODEN POST & PLASTIC BOTTLE CONTAINING THE LOCATION NOTICE. LOCATION MONUMENTS ARE SET 10' FROM AN END CENTER ON THE CENTER LINE OF THE CLAIM (TYPICAL).

28

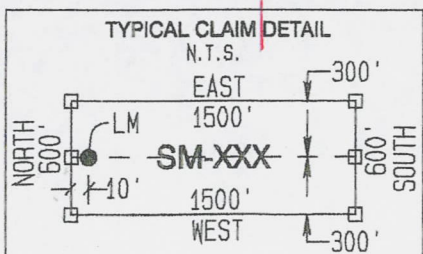
NE COR "SM-033"
3000' S, 6000' E

33

4

R14E
R15E
T4S
T5S

SW COR "SM-062"
10,800' S, 4500' W



LOCATORS:
 FREEPORT-McMORAN
 MINERAL PROPERTIES INC
 10861 N MAVINEE RD SUITE 141
 ORO VALLEY AZ 85737

GEOMETRIX LLC
 LAND SURVEYING SERVICES
 (928) 567-1900

PHOENIX, ARIZONA
 RECEIVED
 BLMAZ STATE OFFICE
 2:40
 1101123475

MINING CLAIM STATUS REPORT

DATA ENTERED AUG 12 2013 pb

MTP Checked by jk

GEO Checked by jk AUG 12 2013 pb

LEAD SERIAL NUMBER AMC 423475 thru AMC 423609

OF CLAIMS & TYPE

135 LODE
 # _____ PLACER
 # _____ ASSOCIATION PLACER
 # _____ MILL SITE
 # _____ TUNNEL SITE

CHARGES

Location Fee @ \$34 = \$ 4590
 Processing Fee @ \$15 = \$ 12025
 Maintenance Fee @ \$140 = \$ 18900
 Overage (+) \$ _____
 Shortage (-) \$ _____
 Other Fees \$ _____
TOTAL \$ 25,515.00

TOTAL CLAIM ACREAGE? 20'

OF LOCATORS? _____

DOCUMENTS RECEIVED VIA -

Over-the-Counter Mail ()

TIMELY FILED?

Yes No ()

LEGAL DESCRIPTION - T 4S R 15E SEC 032, 019, 031, 029, 020, 030
 T 5S R 15E SEC 006, 005, 004
 T 4S R 15E SEC 028, 033
 T _____ R _____ SEC _____

BLM FOREST SERVICE () SUBJ TO PL 359: Yes () No ()

WILDERNESS AREA: No () Yes ()

SPLIT ESTATE - N/A () SX () PX () SRHA () OTHER ()

Proper Notice Filed if Located on SHRA Lands? N/A () Yes () No ()

RECONVEYED MINERALS ON BLM LANDS REQUIRE OPENING ORDERS FROM 1944 TO 1993 -

Open to Entry on: _____ N/A ()

COMMENTS/STATUS - VOID () PARTIALLY VOID () PVT MINERALS () WITHDRAWN LANDS ()

OTHER () Sec. 19 NW of the NE4 IL 170 d/c; SW of the SW Sec. 29 SS2 d/c
SB 3/2/1921, NE of the NE Sec. 31; SW of the SWSE 1192500 d/c all min

ANCH 23475

Claimant acknowledges that portions of the following claims(s) site(s) may be void or voidable.

Printed Name of Claimant _____ Signature of Claimant _____

***** FINAL ADJUDICATION *****

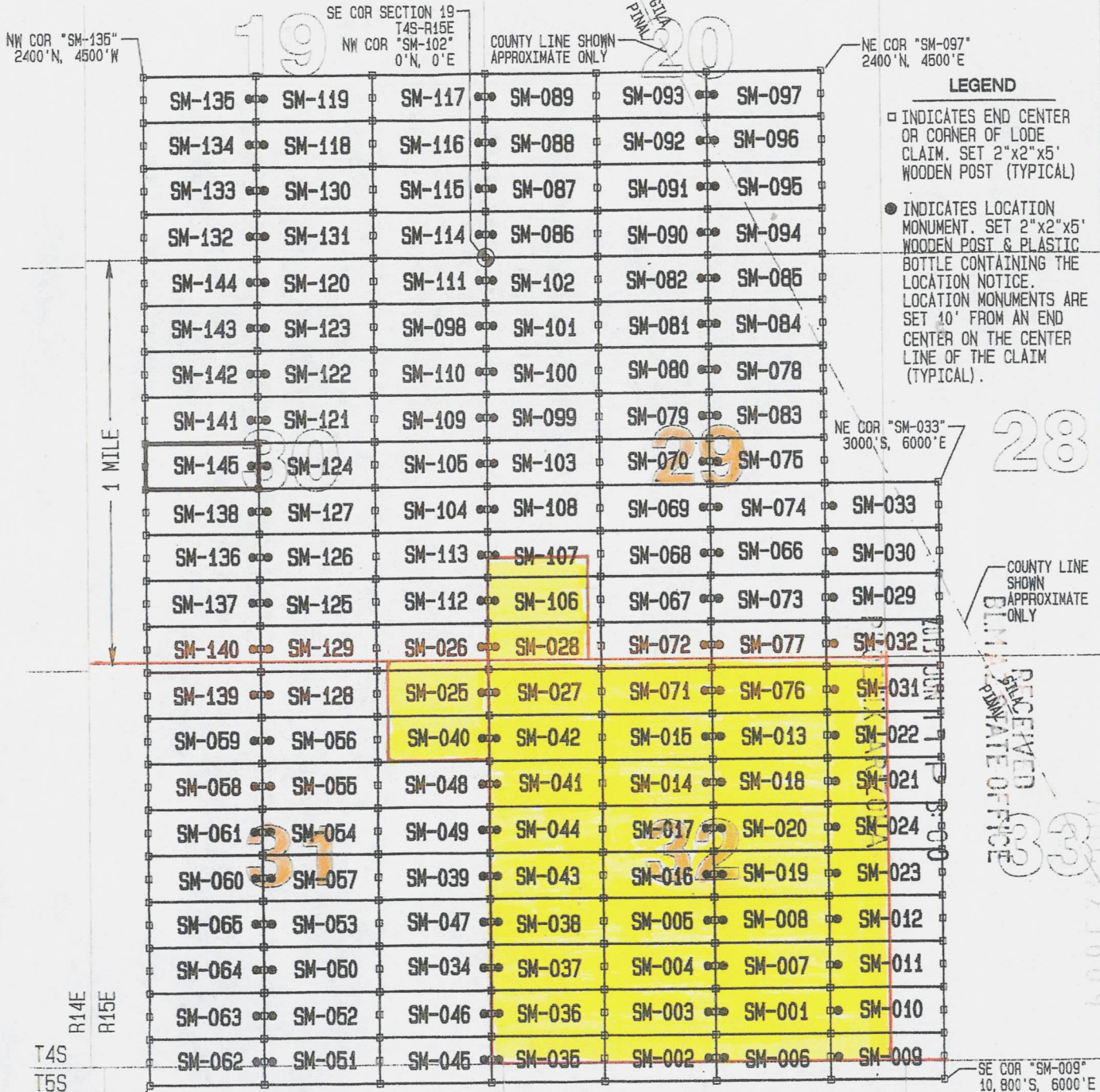
DATE 4.23.14 INITIALS RS

"SM-145" CLAIM

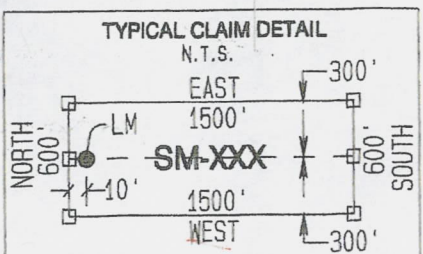
LOCATION OF THE SM-001 THROUGH SM-145 LODE CLAIMS

LOCATED DURING THE MONTHS OF JULY & AUGUST, 2012
PINAL & GILA COUNTIES, ARIZONA
ALL CLAIMS ARE 1500' IN LENGTH & 600' IN WIDTH

SCALE 1"=2000'



- LEGEND**
- INDICATES END CENTER OR CORNER OF LODE CLAIM. SET 2"x2"x5' WOODEN POST (TYPICAL)
 - INDICATES LOCATION MONUMENT. SET 2"x2"x5' WOODEN POST & PLASTIC BOTTLE CONTAINING THE LOCATION NOTICE. LOCATION MONUMENTS ARE SET 10' FROM AN END CENTER ON THE CENTER LINE OF THE CLAIM (TYPICAL).



LOCATORS:
FREEPORT-MCMORAN
MINERAL PROPERTIES INC
10861 N MAVINEE RD SUITE 141
ORO VALLEY AZ 85737

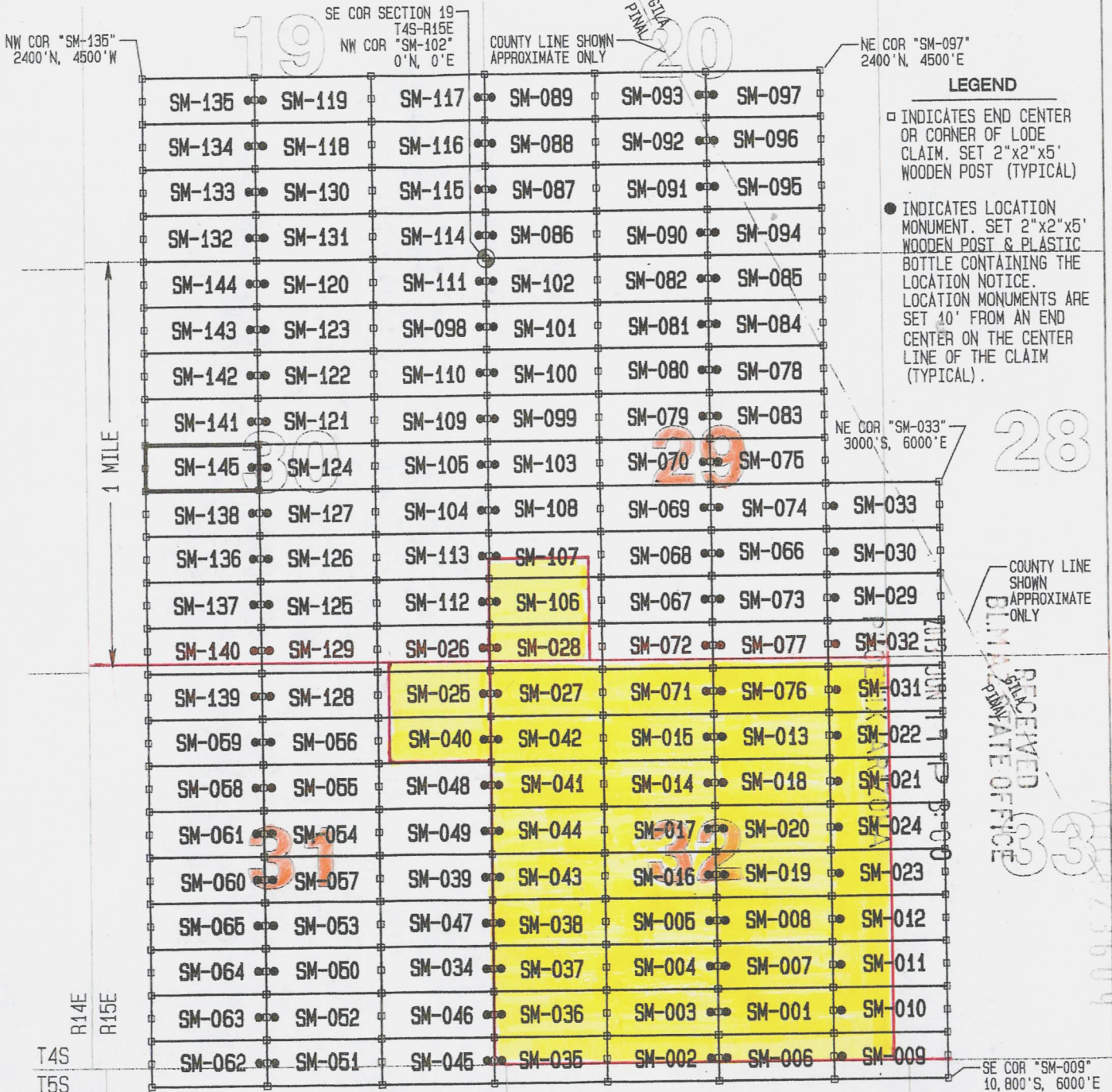
GEOMETRIX LLC
LAND SURVEYING SERVICES
(928) 567-1900

"SM-145" CLAIM

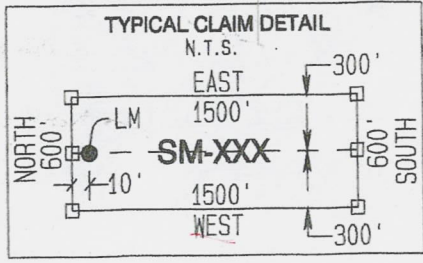
LOCATION OF THE SM-001 THROUGH SM-145 LODE CLAIMS

LOCATED DURING THE MONTHS OF JULY & AUGUST, 2012
PINAL & GILA COUNTIES, ARIZONA
ALL CLAIMS ARE 1500' IN LENGTH & 600' IN WIDTH

SCALE 1"=2000'



- LEGEND**
- INDICATES END CENTER OR CORNER OF LODE CLAIM. SET 2"x2"x5' WOODEN POST (TYPICAL)
 - INDICATES LOCATION MONUMENT. SET 2"x2"x5' WOODEN POST & PLASTIC BOTTLE CONTAINING THE LOCATION NOTICE. LOCATION MONUMENTS ARE SET 40' FROM AN END CENTER ON THE CENTER LINE OF THE CLAIM (TYPICAL).



LOCATORS:
FREEPORT-McMORAN
MINERAL PROPERTIES INC
10861 N MAVINEE RD SUITE 141
ORO VALLEY AZ 85737

GEOMETRIX LLC
LAND SURVEYING SERVICES
(928) 567-1900



**OFFICIAL RECORDS OF
PINAL COUNTY RECORDER
VIRGINIA ROSS**


DATE/TIME: 05/13/2013 1146
FEE: \$10.00
PAGES: 2
FEE NUMBER: 2013-039561



Return to:
Freeport-McMoRan Mineral Properties Inc.
10861 N Mavinee Rd Suite 141
Oro Valley, AZ 85737

**LOCATION NOTICE FOR LODE MINING CLAIM
STATE OF ARIZONA, COUNTY OF PINAL**

NOTICE IS HEREBY GIVEN that the **SM-001** lode mining claim has been located by Freeport-McMoRan Mineral Properties Inc, a Delaware corporation, whose current mailing address is 10861 N Mavinee Rd Suite 141 Oro Valley, AZ 85737.



The general course of this claim is **East to West** and it is situated in **Pinal** County, Arizona. This claim is **1500** feet in length and **600** feet in width. This claim runs from the location monument on which this location notice is posted approximately **10** feet in a **Westerly** direction to the **West** end line and **1490** feet in an **Easterly** direction to the **East** end line. This claim is marked by six monuments, one at each corner and one at the center of each end line of the claim.

The location monument on which the notice is posted is situated within:

Section 32, Township 4 South, Range 15 East, Gila and Salt River Meridian, Pinal County, Arizona and this claim encompasses portions of the following quarter section(s), section(s), Township(s) and Range(s): **Southeast 1/4, Section 32, T4S-R15E, G&SRM, Pinal County, Arizona.**

The locality of this claim with reference to some natural object or permanent monument and additional information (if any) concerning its locality is as follows:

The Northwest corner of this claim is 9600' South and 3000' East of the Southeast corner of Section 19, T4S-R15E

The undersigned claims the ground as described above and set forth on the attached 1" = 2000' outline map. This claim is not intended to encroach on any private property or land that is not open for location.

Located, dated and posted on the ground this 4-22nd day of April, 2013

Freeport-McMoRan Mineral Properties Inc. (Owner) By: [Signature]
GEOMETRIX, LLC (Agent)

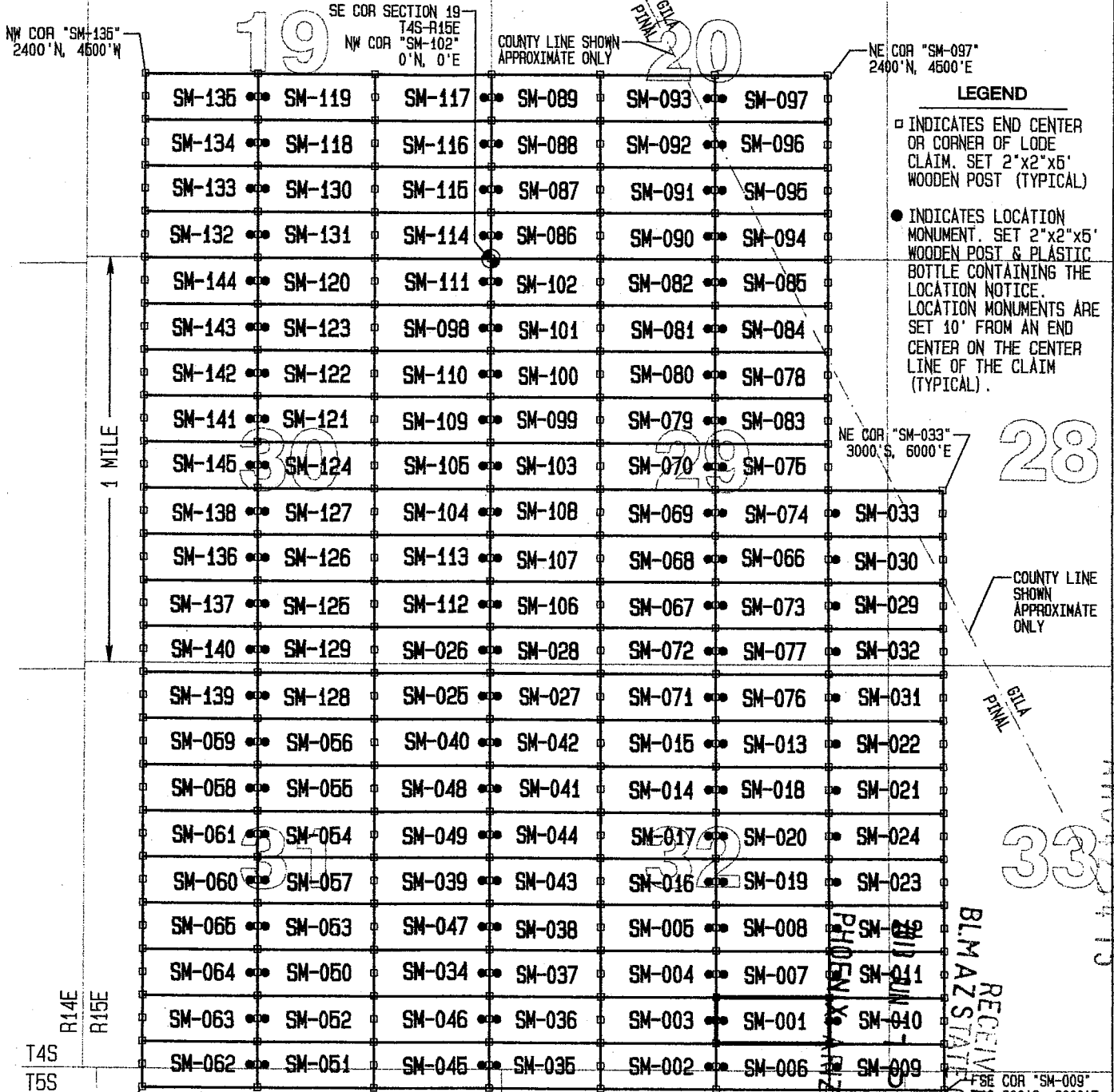

AI10123475

"SM-001" CLAIM

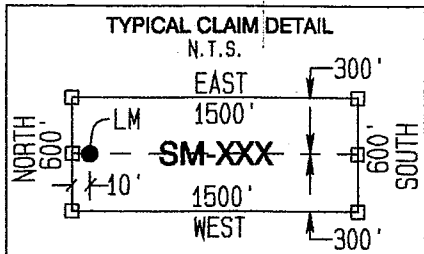
LOCATION OF THE SM-001 THROUGH SM-145 LODE CLAIMS

LOCATED DURING THE MONTHS OF JULY & AUGUST, 2012
PINAL & GILA COUNTIES, ARIZONA
ALL CLAIMS ARE 1500' IN LENGTH & 600' IN WIDTH

SCALE 1"=2000'



- LEGEND**
- INDICATES END CENTER OR CORNER OF LODE CLAIM. SET 2"x2"x5' WOODEN POST (TYPICAL)
 - INDICATES LOCATION MONUMENT. SET 2"x2"x5' WOODEN POST & PLASTIC BOTTLE CONTAINING THE LOCATION NOTICE. LOCATION MONUMENTS ARE SET 10' FROM AN END CENTER ON THE CENTER LINE OF THE CLAIM (TYPICAL).



LOCATORS:
FREEPORT-McMORAN
MINERAL PROPERTIES INC
10861 N MAVINEE RD SUITE 141
ORO VALLEY AZ 85737

ANCHOR 23475
 RECEIVED
 BLM AZ STATE OFFICE
 PHOENIX, ARIZONA
 2:40



OFFICIAL RECORDS OF
PINAL COUNTY RECORDER
VIRGINIA ROSS


DATE/TIME: 05/13/2013 1146
FEE: \$10.00
PAGES: 2
FEE NUMBER: 2013-039562



Return to:
Freeport-McMoRan Mineral Properties Inc.
10861 N Mavinee Rd Suite 141
Oro Valley, AZ 85737

**LOCATION NOTICE FOR LODE MINING CLAIM
STATE OF ARIZONA, COUNTY OF PINAL**

NOTICE IS HEREBY GIVEN that the **SM-002** lode mining claim has been located by Freeport-McMoRan Mineral Properties Inc, a Delaware corporation, whose current mailing address is 10861 N Mavinee Rd Suite 141 Oro Valley, AZ 85737.



The general course of this claim is **East to West** and it is situated in **Pinal** County, Arizona. This claim is **1500** feet in length and **600** feet in width. This claim runs from the location monument on which this location notice is posted approximately **10** feet in an **Easterly** direction to the **East** end line and **1490** feet in a **Westerly** direction to the **West** end line. This claim is marked by six monuments, one at each corner and one at the center of each end line of the claim.

The location monument on which the notice is posted is situated within:

Section 32, Township 4 South, Range 15 East, Gila and Salt River Meridian, Pinal County, Arizona and this claim encompasses portions of the following quarter section(s), section(s), Township(s) and Range(s): **Southeast ¼ & Southwest ¼, Section 32, T4S-R15E, and Northeast ¼ & Northwest ¼, Section 5, T5S-R15E, G&SRM, Pinal County, Arizona.**

The locality of this claim with reference to some natural object or permanent monument and additional information (if any) concerning its locality is as follows:

The Northwest corner of this claim is 10,200' South and 1500' East of the Southeast corner of Section 19, T4S-R15E

The undersigned claims the ground as described above and set forth on the attached 1"=2000' outline map. This claim is not intended to encroach on any private property or land that is not open for location.

Located, dated and posted on the ground this 22TH day of April, 2013

Freeport-McMoRan Mineral Properties Inc. (Owner) By: [Signature]
GEOMETRIX, LLC (Agent)

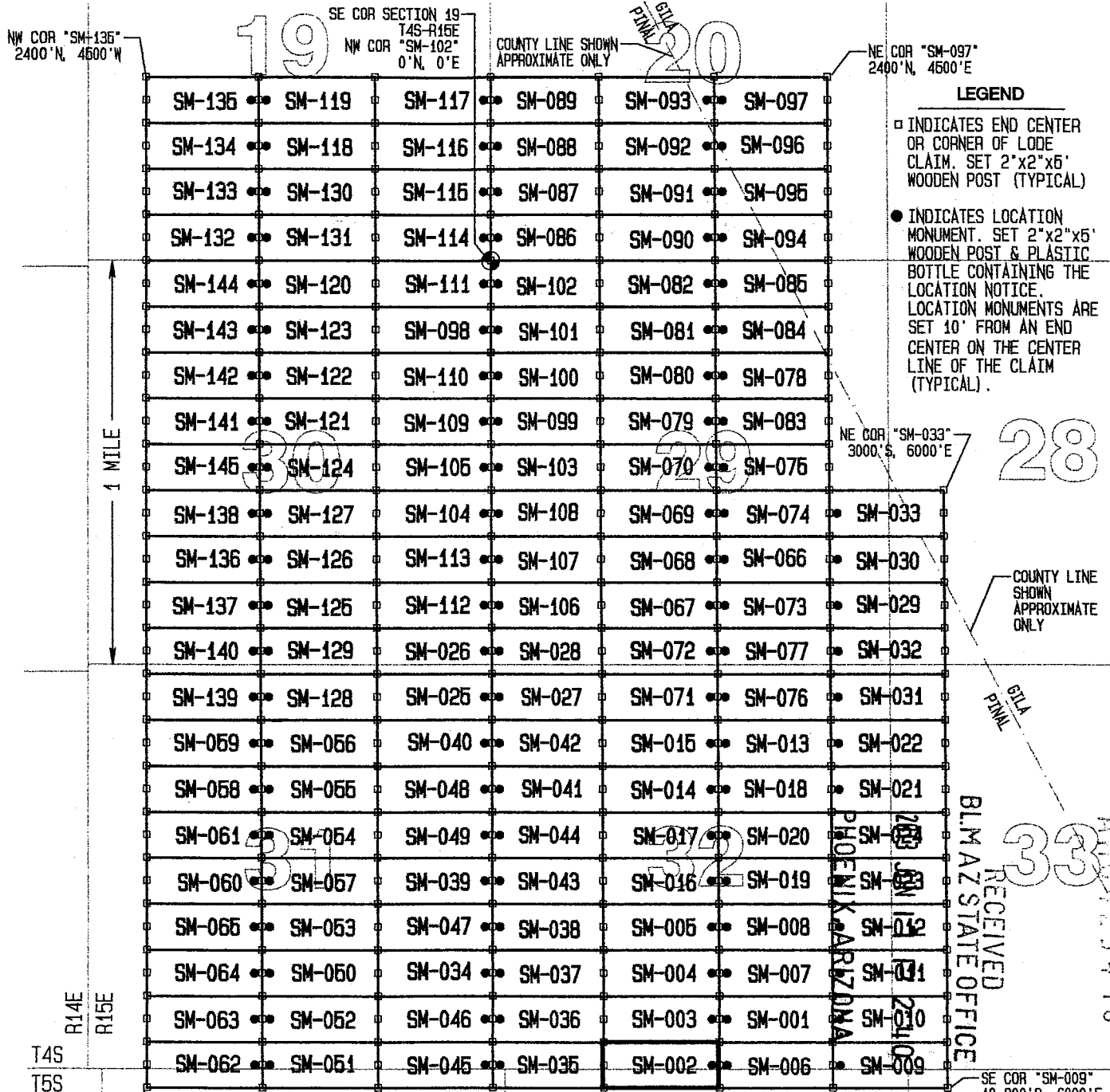
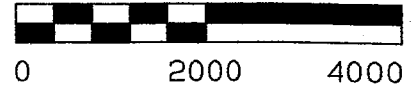
AMC423476

"SM-002" CLAIM

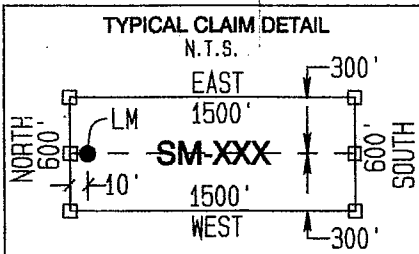
LOCATION OF THE SM-001 THROUGH SM-145 LODE CLAIMS

LOCATED DURING THE MONTHS OF JULY & AUGUST, 2012
PINAL & GILA COUNTIES, ARIZONA
ALL CLAIMS ARE 1500' IN LENGTH & 600' IN WIDTH

SCALE 1"=2000'



- LEGEND**
- INDICATES END CENTER OR CORNER OF LODE CLAIM. SET 2"x2"x5' WOODEN POST (TYPICAL)
 - INDICATES LOCATION MONUMENT. SET 2"x2"x5' WOODEN POST & PLASTIC BOTTLE CONTAINING THE LOCATION NOTICE. LOCATION MONUMENTS ARE SET 10' FROM AN END CENTER ON THE CENTER LINE OF THE CLAIM (TYPICAL).



LOCATORS:
FREEPORT-MCMORAN
MINERAL PROPERTIES INC
10861 N MAVINEE RD SUITE 141
ORO VALLEY AZ 85737

GEOMETRIX LLC
LAND SURVEYING SERVICES
(928) 567-1900

RECEIVED
 BLM AZ STATE OFFICE
 AUG 23 4 16

2



OFFICIAL RECORDS OF
PINAL COUNTY RECORDER
VIRGINIA ROSS


DATE/TIME: 05/13/2013 1146
FEE: \$10.00
PAGES: 2
FEE NUMBER: 2013-039563



Return to:
Freeport-McMoRan Mineral Properties Inc.
10861 N Mavinee Rd Suite 141
Oro Valley, AZ 85737

**LOCATION NOTICE FOR LODE MINING CLAIM
STATE OF ARIZONA, COUNTY OF PINAL**

NOTICE IS HEREBY GIVEN that the **SM-003** lode mining claim has been located by Freeport-McMoRan Mineral Properties Inc, a Delaware corporation, whose current mailing address is 10861 N Mavinee Rd Suite 141 Oro Valley, AZ 85737.



The general course of this claim is **East to West** and it is situated in **Pinal** County, Arizona. This claim is **1500** feet in length and **600** feet in width. This claim runs from the location monument on which this location notice is posted approximately **10** feet in an **Easterly** direction to the **East** end line and **1490** feet in a **Westerly** direction to the **West** end line. This claim is marked by six monuments, one at each corner and one at the center of each end line of the claim.

The location monument on which the notice is posted is situated within:


Section 32, Township 4 South, Range 15 East, Gila and Salt River Meridian, Pinal County, Arizona and this claim encompasses portions of the following quarter section(s), section(s), Township(s) and Range(s): **Southeast ¼ & Southwest ¼, Section 32, T4S-R15E, G&SRM, Pinal County, Arizona.**

The locality of this claim with reference to some natural object or permanent monument and additional information (if any) concerning its locality is as follows:

The Northwest corner of this claim is 9600' South and 1500' East of the Southeast corner of Section 19, T4S-R15E

The undersigned claims the ground as described above and set forth on the attached 1"=2000' outline map. This claim is not intended to encroach on any private property or land that is not open for location.

Located, dated and posted on the ground this 22th day of April 2013

Freeport-McMoRan Mineral Properties Inc. (Owner) By:  GEOMETRIX, LLC (Agent)

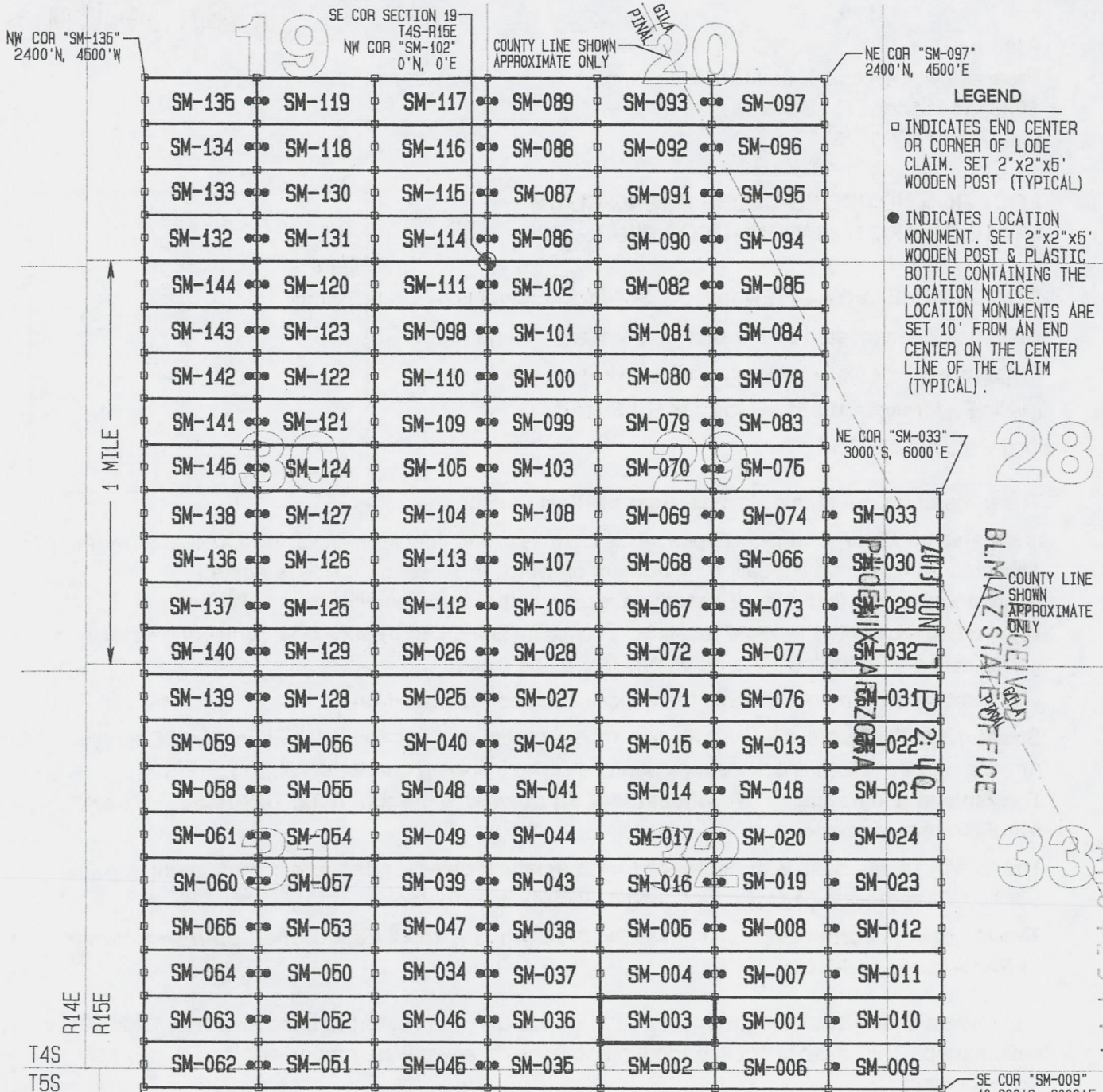

APR 23 4 11

"SM-003" CLAIM

LOCATION OF THE SM-001 THROUGH SM-145 LODE CLAIMS

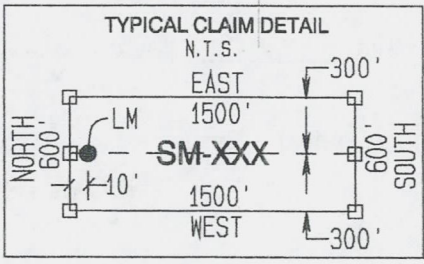
LOCATED DURING THE MONTHS OF JULY & AUGUST, 2012
PINAL & GILA COUNTIES, ARIZONA
ALL CLAIMS ARE 1500' IN LENGTH & 600' IN WIDTH

SCALE 1"=2000'



LEGEND

- INDICATES END CENTER OR CORNER OF LODE CLAIM. SET 2"x2"x5' WOODEN POST (TYPICAL)
- INDICATES LOCATION MONUMENT. SET 2"x2"x5' WOODEN POST & PLASTIC BOTTLE CONTAINING THE LOCATION NOTICE. LOCATION MONUMENTS ARE SET 10' FROM AN END CENTER ON THE CENTER LINE OF THE CLAIM (TYPICAL).



LOCATORS:
FREEPORT-McMORAN
MINERAL PROPERTIES INC
10861 N MAVINEE RD SUITE 141
ORO VALLEY AZ 85737

GEOMETRIX LLC
LAND SURVEYING SERVICES
(928) 567-1900

COUNTY LINE SHOWN APPROXIMATE ONLY
 BLM/AZ STATE OFFICE
 RECEIVED
 JUN 17 2 40 PM
 PUEBLO BLM/AZ OFFICE
 110423477

2



OFFICIAL RECORDS OF
PINAL COUNTY RECORDER
VIRGINIA ROSS


DATE/TIME: 05/13/2013 1146
FEE: \$10.00
PAGES: 2
FEE NUMBER: 2013-039564



Return to:
Freeport-McMoRan Mineral Properties Inc.
10861 N Mavinee Rd Suite 141
Oro Valley, AZ 85737

**LOCATION NOTICE FOR LODE MINING CLAIM
STATE OF ARIZONA, COUNTY OF PINAL**

NOTICE IS HEREBY GIVEN that the **SM-004** lode mining claim has been located by Freeport-McMoRan Mineral Properties Inc, a Delaware corporation, whose current mailing address is 10861 N Mavinee Rd Suite 141 Oro Valley, AZ 85737.



The general course of this claim is **East to West** and it is situated in **Pinal** County, Arizona. This claim is **1500** feet in length and **600** feet in width. This claim runs from the location monument on which this location notice is posted approximately **10** feet in an **Easterly** direction to the **East** end line and **1490** feet in a **Westerly** direction to the **West** end line. This claim is marked by six monuments, one at each corner and one at the center of each end line of the claim.

The location monument on which the notice is posted is situated within:

Section 32, Township 4 South, Range 15 East, Gila and Salt River Meridian, Pinal County, Arizona and this claim encompasses portions of the following quarter section(s), section(s), Township(s) and Range(s): **Southeast 1/4 & Southwest 1/4, Section 32, T4S-R15E, G&SRM, Pinal County, Arizona.**

The locality of this claim with reference to some natural object or permanent monument and additional information (if any) concerning its locality is as follows:

The Northwest corner of this claim is 9000' South and 1500' East of the Southeast corner of Section 19, T4S-R15E

The undersigned claims the ground as described above and set forth on the attached 1"=2000' outline map. This claim is not intended to encroach on any private property or land that is not open for location.

Located, dated and posted on the ground this 22nd day of April, 2013

Freeport-McMoRan Mineral Properties Inc. (Owner) By: [Signature]
GEOMETRIX, LLC (Agent)

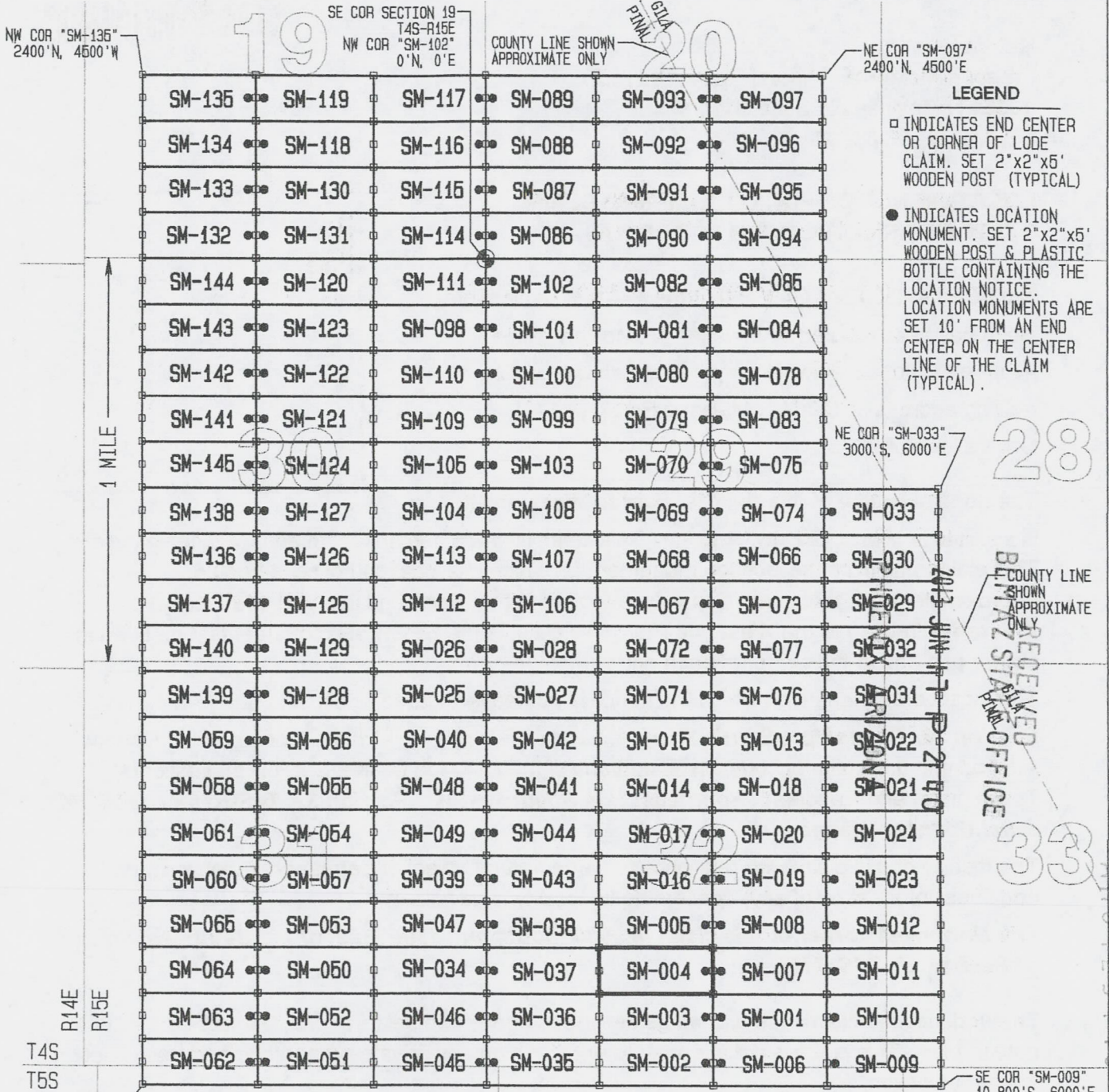

ANCH 23478

"SM-004" CLAIM

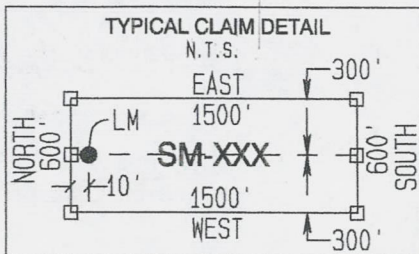
LOCATION OF THE SM-001 THROUGH SM-145 LODE CLAIMS

LOCATED DURING THE MONTHS OF JULY & AUGUST, 2012
PINAL & GILA COUNTIES, ARIZONA
ALL CLAIMS ARE 1500' IN LENGTH & 600' IN WIDTH

SCALE 1"=2000'



- LEGEND**
- INDICATES END CENTER OR CORNER OF LODE CLAIM. SET 2"x2"x5' WOODEN POST (TYPICAL)
 - INDICATES LOCATION MONUMENT. SET 2"x2"x5' WOODEN POST & PLASTIC BOTTLE CONTAINING THE LOCATION NOTICE. LOCATION MONUMENTS ARE SET 10' FROM AN END CENTER ON THE CENTER LINE OF THE CLAIM (TYPICAL).



LOCATORS:
FREEPORT-MCMORAN
MINERAL PROPERTIES INC
10861 N MAVINEE RD SUITE 141
ORO VALLEY AZ 85737





**OFFICIAL RECORDS OF
PINAL COUNTY RECORDER
VIRGINIA ROSS**


DATE/TIME: 05/13/2013 1146
FEE: \$10.00
PAGES: 2
FEE NUMBER: 2013-039565



Return to:
Freeport-McMoRan Mineral Properties Inc.
10861 N Mavinee Rd Suite 141
Oro Valley, AZ 85737

**LOCATION NOTICE FOR LODE MINING CLAIM
STATE OF ARIZONA, COUNTY OF PINAL**

NOTICE IS HEREBY GIVEN that the **SM-005** lode mining claim has been located by Freeport-McMoRan Mineral Properties Inc, a Delaware corporation, whose current mailing address is 10861 N Mavinee Rd Suite 141 Oro Valley, AZ 85737.



The general course of this claim is **East to West** and it is situated in **Pinal** County, Arizona. This claim is **1500** feet in length and **600** feet in width. This claim runs from the location monument on which this location notice is posted approximately **10** feet in an **Easterly** direction to the **East** end line and **1490** feet in a **Westerly** direction to the **West** end line. This claim is marked by six monuments, one at each corner and one at the center of each end line of the claim.

The location monument on which the notice is posted is situated within:

Section 32, Township 4 South, Range 15 East, Gila and Salt River Meridian, Pinal County, Arizona and this claim encompasses portions of the following quarter section(s), section(s), Township(s) and Range(s): **Southeast ¼ & Southwest ¼, Section 32, T4S-R15E, G&SRM, Pinal County, Arizona.**

The locality of this claim with reference to some natural object or permanent monument and additional information (if any) concerning its locality is as follows:

The Northwest corner of this claim is 8400' South and 1500' East of the Southeast corner of Section 19, T4S-R15E

The undersigned claims the ground as described above and set forth on the attached 1"=2000' outline map. This claim is not intended to encroach on any private property or land that is not open for location.

Located, dated and posted on the ground this 22th day of April, 2013

Freeport-McMoRan Mineral Properties Inc. (Owner) By: [Signature]
GEOMETRIX, LLC (Agent)

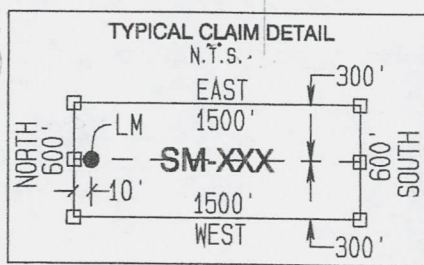
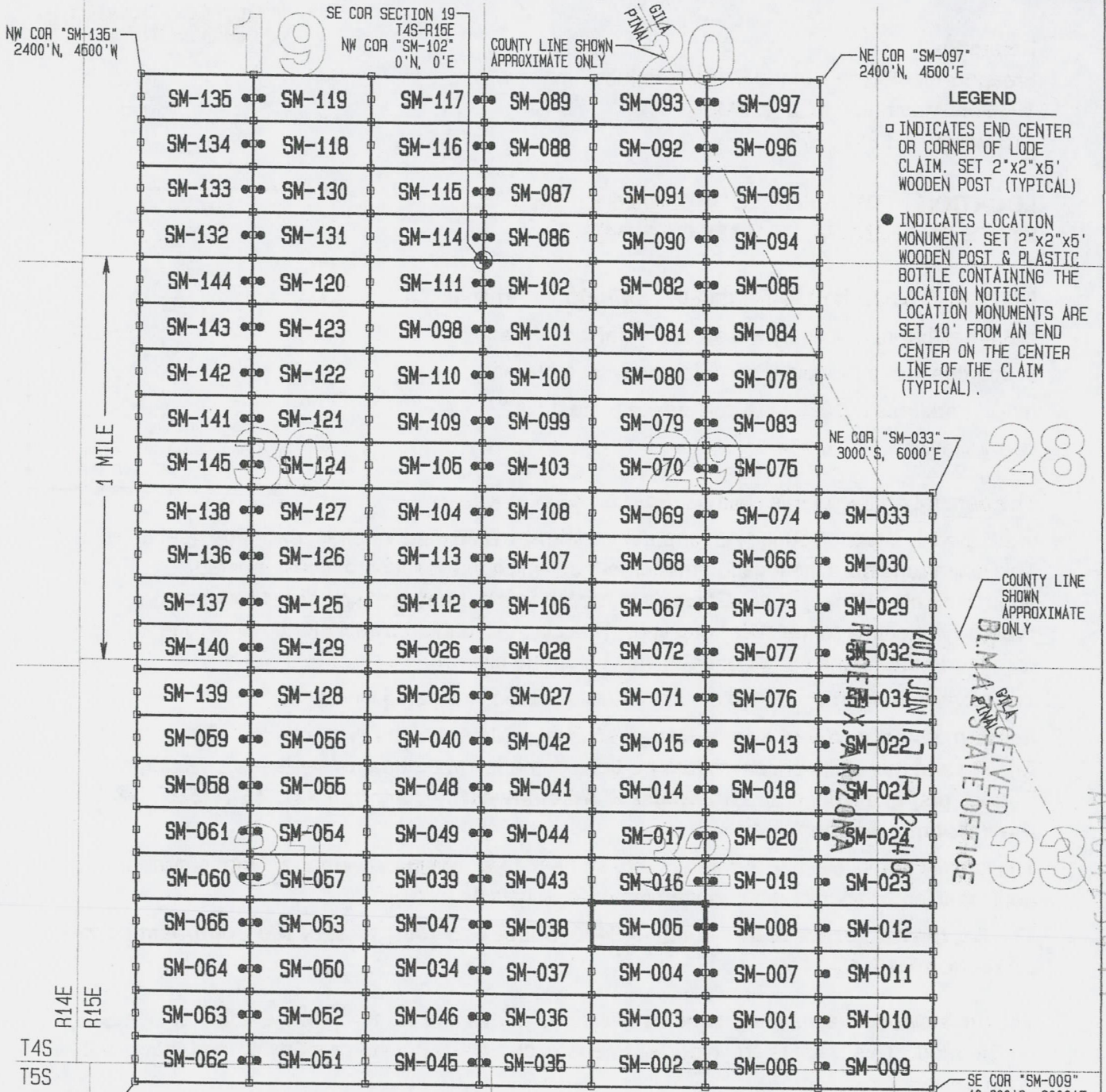

AN10423479

"SM-005" CLAIM

LOCATION OF THE SM-001 THROUGH SM-145 LODE CLAIMS

LOCATED DURING THE MONTHS OF JULY & AUGUST, 2012
PINAL & GILA COUNTIES, ARIZONA
ALL CLAIMS ARE 1500' IN LENGTH & 600' IN WIDTH

SCALE 1"=2000'



LOCATORS:
FREEPORT-McMORAN
MINERAL PROPERTIES INC
10861 N MAVINEE RD SUITE 141
ORO VALLEY AZ 85737

GEOMETRIX LLC
LAND SURVEYING SERVICES
(928) 567-1900

RECEIVED
 B.L.M. STATE OFFICE
 JUN 17 2012
 ARIZONA



OFFICIAL RECORDS OF
PINAL COUNTY RECORDER
VIRGINIA ROSS


DATE/TIME: 05/13/2013 1146
FEE: \$10.00
PAGES: 2
FEE NUMBER: 2013-039566



Return to:
Freeport-McMoRan Mineral Properties Inc.
10861 N Mavinee Rd Suite 141
Oro Valley, AZ 85737

**LOCATION NOTICE FOR LODE MINING CLAIM
STATE OF ARIZONA, COUNTY OF PINAL**

NOTICE IS HEREBY GIVEN that the **SM-006** lode mining claim has been located by Freeport-McMoRan Mineral Properties Inc, a Delaware corporation, whose current mailing address is 10861 N Mavinee Rd Suite 141 Oro Valley, AZ 85737.



The general course of this claim is **East to West** and it is situated in **Pinal** County, Arizona. This claim is **1500** feet in length and **600** feet in width. This claim runs from the location monument on which this location notice is posted approximately **10** feet in a **Westerly** direction to the **West** end line and **1490** feet in an **Easterly** direction to the **East** end line. This claim is marked by six monuments, one at each corner and one at the center of each end line of the claim.

The location monument on which the notice is posted is situated within:

Section 32, Township 4 South, Range 15 East, Gila and Salt River Meridian, Pinal County, Arizona and this claim encompasses portions of the following quarter section(s), section(s), Township(s) and Range(s): **Southeast ¼, Section 32, T4S-R15E, and Northeast ¼, Section 5, T5S-R15E, G&SRM, Pinal County, Arizona.**

The locality of this claim with reference to some natural object or permanent monument and additional information (if any) concerning its locality is as follows:

The Northwest corner of this claim is 10,200' South and 3000' East of the Southeast corner of Section 19, T4S-R15E

The undersigned claims the ground as described above and set forth on the attached 1"=2000' outline map. This claim is not intended to encroach on any private property or land that is not open for location.

Located, dated and posted on the ground this 12th day of April, 2013

Freeport-McMoRan Mineral Properties Inc. (Owner) By: [Signature]
GEOMETRIX, LLC (Agent)

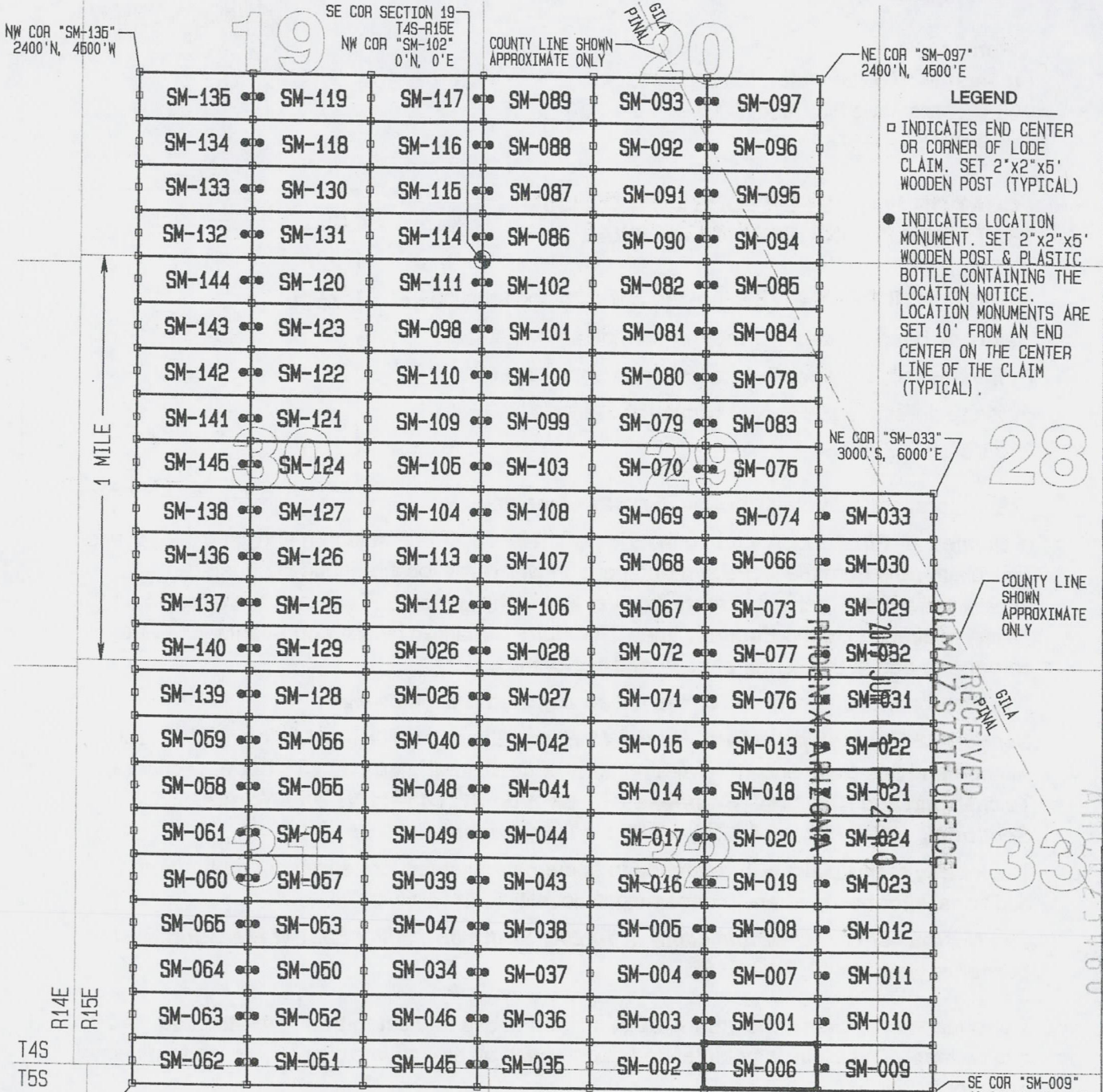

AM0423400

"SM-006" CLAIM

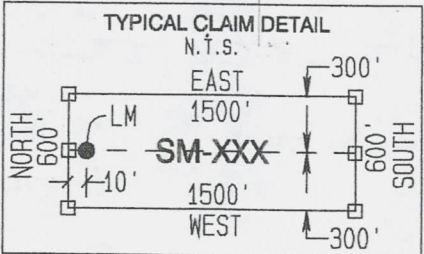
LOCATION OF THE SM-001 THROUGH SM-145 LODE CLAIMS

LOCATED DURING THE MONTHS OF JULY & AUGUST, 2012
PINAL & GILA COUNTIES, ARIZONA
ALL CLAIMS ARE 1500' IN LENGTH & 600' IN WIDTH

SCALE 1"=2000'



- LEGEND**
- INDICATES END CENTER OR CORNER OF LODE CLAIM. SET 2"x2"x5' WOODEN POST (TYPICAL)
 - INDICATES LOCATION MONUMENT. SET 2"x2"x5' WOODEN POST & PLASTIC BOTTLE CONTAINING THE LOCATION NOTICE. LOCATION MONUMENTS ARE SET 10' FROM AN END CENTER ON THE CENTER LINE OF THE CLAIM (TYPICAL).



LOCATORS:
FREEPORT-McMORAN
MINERAL PROPERTIES INC
10861 N MAVINEE RD SUITE 141
ORO VALLEY AZ 85737

GEOMETRIX LLC
LAND SURVEYING SERVICES
(928) 567-1900

RECEIVED
BIMA STATE OFFICE
PINAL GILA

ATTACHED 23400



OFFICIAL RECORDS OF
PINAL COUNTY RECORDER
VIRGINIA ROSS


DATE/TIME: 05/13/2013 1146
FEE: \$10.00
PAGES: 2
FEE NUMBER: 2013-039567



Return to:
Freeport-McMoRan Mineral Properties Inc.
10861 N Mavinee Rd Suite 141
Oro Valley, AZ 85737

**LOCATION NOTICE FOR LODE MINING CLAIM
STATE OF ARIZONA, COUNTY OF PINAL**

NOTICE IS HEREBY GIVEN that the **SM-007** lode mining claim has been located by Freeport-McMoRan Mineral Properties Inc, a Delaware corporation, whose current mailing address is 10861 N Mavinee Rd Suite 141 Oro Valley, AZ 85737.



The general course of this claim is **East to West** and it is situated in **Pinal** County, Arizona. This claim is **1500** feet in length and **600** feet in width. This claim runs from the location monument on which this location notice is posted approximately **10** feet in a **Westerly** direction to the **West** end line and **1490** feet in an **Easterly** direction to the **East** end line. This claim is marked by six monuments, one at each corner and one at the center of each end line of the claim.

The location monument on which the notice is posted is situated within:

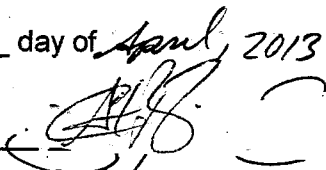
Section 32, Township 4 South, Range 15 East, Gila and Salt River Meridian, Pinal County, Arizona and this claim encompasses portions of the following quarter section(s), section(s), Township(s) and Range(s): **Southeast ¼, Section 32, T4S-R15E, G&SRM, Pinal County, Arizona.**

The locality of this claim with reference to some natural object or permanent monument and additional information (if any) concerning its locality is as follows:

The Northwest corner of this claim is 9000' South and 3000' East of the Southeast corner of Section 19, T4S-R15E

The undersigned claims the ground as described above and set forth on the attached 1"=2000' outline map. This claim is not intended to encroach on any private property or land that is not open for location.

Located, dated and posted on the ground this 22nd day of April, 2013

Freeport-McMoRan Mineral Properties Inc. (Owner) By: 
GEOMETRIX, LLC (Agent)


ANCH23401

"SM-007" CLAIM

LOCATION OF THE SM-001 THROUGH SM-145 LODE CLAIMS

LOCATED DURING THE MONTHS OF JULY & AUGUST, 2012
PINAL & GILA COUNTIES, ARIZONA
ALL CLAIMS ARE 1500' IN LENGTH & 600' IN WIDTH

SCALE 1"=2000'



NW COR "SM-136"
2400' N, 4600' W

SE COR SECTION 19
T4S-R15E
NW COR "SM-102"
0' N, 0' E


COUNTY LINE SHOWN
APPROXIMATE ONLY

NE COR "SM-097"
2400' N, 4500' E

LEGEND

- INDICATES END CENTER OR CORNER OF LODE CLAIM. SET 2"x2"x5' WOODEN POST (TYPICAL)
- INDICATES LOCATION MONUMENT. SET 2"x2"x5' WOODEN POST & PLASTIC BOTTLE CONTAINING THE LOCATION NOTICE. LOCATION MONUMENTS ARE SET 10' FROM AN END CENTER ON THE CENTER LINE OF THE CLAIM (TYPICAL).

1 MILE



NE COR "SM-033"
3000' S, 6000' E

28

33

4

ARIZONA RECEIVED AUG 12 2012

COUNTY LINE SHOWN APPROXIMATE ONLY

GILA PINAL

PINAL GILA

RECEIVED

PHOENIX, ARIZONA

SECTION 19

SECTION 20

SECTION 28

SECTION 33

SECTION 34

SECTION 35

SECTION 36

SECTION 37

SECTION 38

SECTION 39

SECTION 40

SECTION 41

SECTION 42

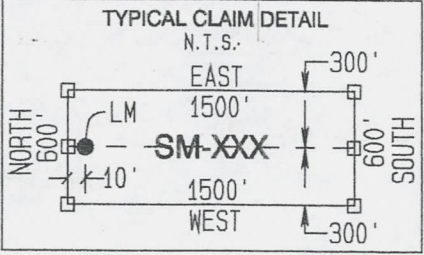
SECTION 43

SECTION 44

SECTION 45

SW COR "SM-062"
10,800' S, 4500' W

SE COR "SM-009"
10,800' S, 6000' E



LOCATORS:
FREEPORT-MCMORAN
MINERAL PROPERTIES INC
10861 N MAVINEE RD SUITE 141
ORO VALLEY AZ 85737

2



OFFICIAL RECORDS OF
PINAL COUNTY RECORDER
VIRGINIA ROSS


DATE/TIME: 05/13/2013 1146
FEE: \$10.00
PAGES: 2
FEE NUMBER: 2013-039568



Return to:
Freeport-McMoRan Mineral Properties Inc.
10861 N Mavinee Rd Suite 141
Oro Valley, AZ 85737

**LOCATION NOTICE FOR LODE MINING CLAIM
STATE OF ARIZONA, COUNTY OF PINAL**

NOTICE IS HEREBY GIVEN that the **SM-008** lode mining claim has been located by Freeport-McMoRan Mineral Properties Inc, a Delaware corporation, whose current mailing address is 10861 N Mavinee Rd Suite 141 Oro Valley, AZ 85737.



The general course of this claim is **East to West** and it is situated in **Pinal** County, Arizona. This claim is **1500** feet in length and **600** feet in width. This claim runs from the location monument on which this location notice is posted approximately **10** feet in a **Westerly** direction to the **West** end line and **1490** feet in an **Easterly** direction to the **East** end line. This claim is marked by six monuments, one at each corner and one at the center of each end line of the claim.

The location monument on which the notice is posted is situated within:


Section 32, Township 4 South, Range 15 East, Gila and Salt River Meridian, Pinal County, Arizona and this claim encompasses portions of the following quarter section(s), section(s), Township(s) and Range(s): **Southeast 1/4, Section 32, T4S-R15E, G&SRM, Pinal County, Arizona.**

The locality of this claim with reference to some natural object or permanent monument and additional information (if any) concerning its locality is as follows:

The Northwest corner of this claim is 8400' South and 3000' East of the Southeast corner of Section 19, T4S-R15E

The undersigned claims the ground as described above and set forth on the attached 1"=2000' outline map. This claim is not intended to encroach on any private property or land that is not open for location.

Located, dated and posted on the ground this 22nd day of April, 2013

Freeport-McMoRan Mineral Properties Inc. (Owner) By: 
GEOMETRIX, LLC (Agent)

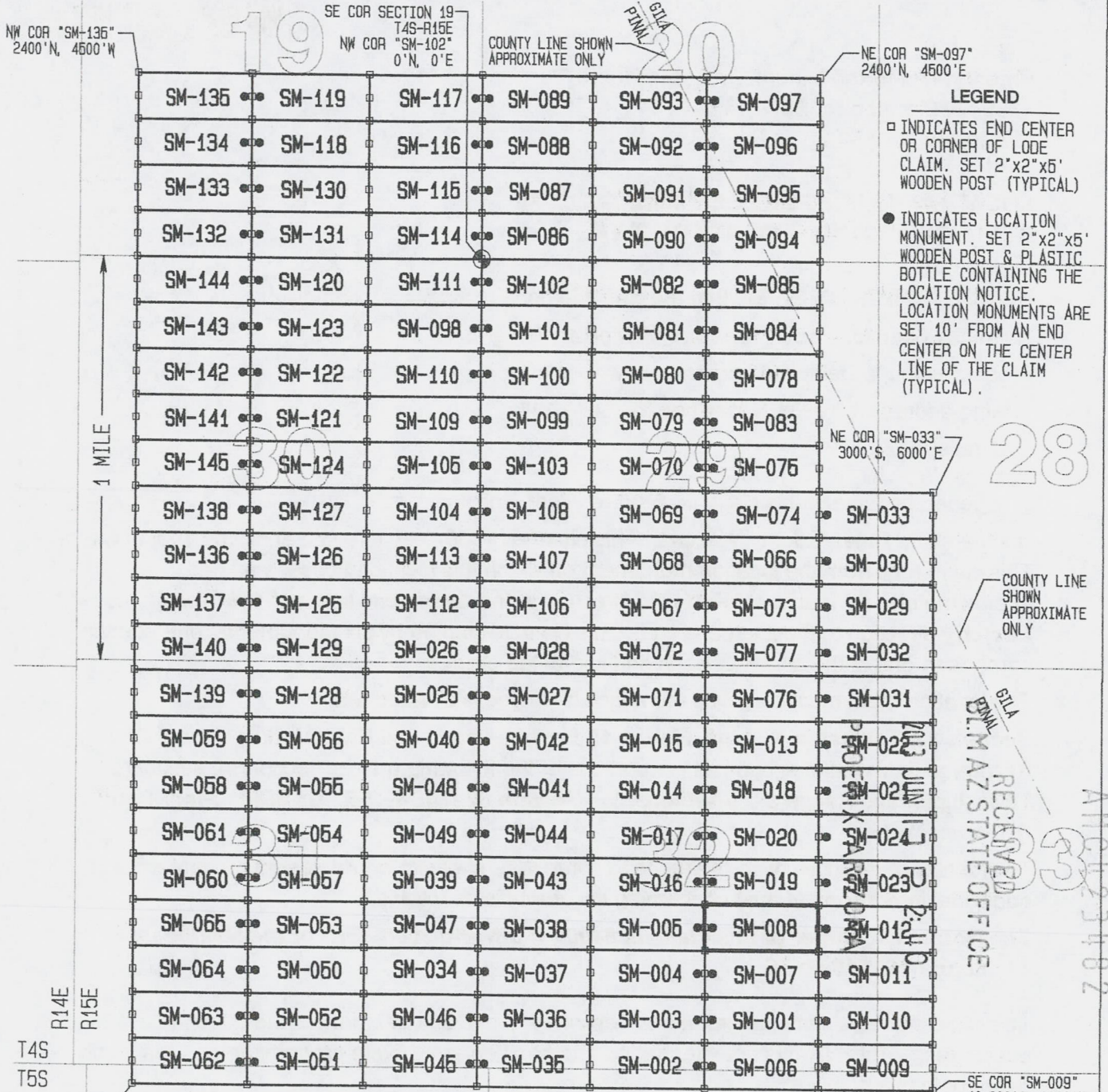

ATTORNEY 23492

"SM-008" CLAIM

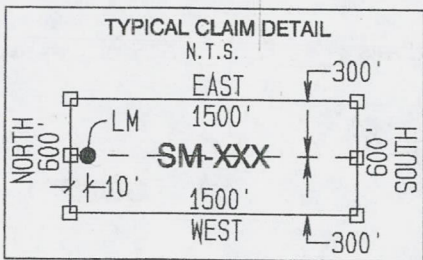
LOCATION OF THE SM-001 THROUGH SM-145 LODE CLAIMS

LOCATED DURING THE MONTHS OF JULY & AUGUST, 2012
PINAL & GILA COUNTIES, ARIZONA
ALL CLAIMS ARE 1500' IN LENGTH & 600' IN WIDTH

SCALE 1"=2000'



- LEGEND**
- INDICATES END CENTER OR CORNER OF LODE CLAIM. SET 2"x2"x5' WOODEN POST (TYPICAL)
 - INDICATES LOCATION MONUMENT. SET 2"x2"x5' WOODEN POST & PLASTIC BOTTLE CONTAINING THE LOCATION NOTICE. LOCATION MONUMENTS ARE SET 10' FROM AN END CENTER ON THE CENTER LINE OF THE CLAIM (TYPICAL).



LOCATORS:
FREEPORT-McMORAN
MINERAL PROPERTIES INC
10861 N MAVINEE RD SUITE 141
ORO VALLEY AZ 85737

GEOMETRIX LLC
LAND SURVEYING SERVICES
(928) 567-1900

GILA COUNTY
 RECEIVED
 CLAIM AZ STATE OFFICE
 AUG 12 2 34 02

2



OFFICIAL RECORDS OF
PINAL COUNTY RECORDER
VIRGINIA ROSS


DATE/TIME: 05/13/2013 1146
FEE: \$10.00
PAGES: 2
FEE NUMBER: 2013-039569



Return to:
Freeport-McMoRan Mineral Properties Inc.
10861 N Mavinee Rd Suite 141
Oro Valley, AZ 85737

LOCATION NOTICE FOR LODE MINING CLAIM
STATE OF ARIZONA, COUNTY OF PINAL

NOTICE IS HEREBY GIVEN that the **SM-009** lode mining claim has been located by Freeport-McMoRan Mineral Properties Inc, a Delaware corporation, whose current mailing address is 10861 N Mavinee Rd Suite 141 Oro Valley, AZ 85737.



The general course of this claim is **East to West** and it is situated in **Pinal** County, Arizona. This claim is **1500** feet in length and **600** feet in width. This claim runs from the location monument on which this location notice is posted approximately **10** feet in a **Westerly** direction to the **West** end line and **1490** feet in an **Easterly** direction to the **East** end line. This claim is marked by six monuments, one at each corner and one at the center of each end line of the claim.

The location monument on which the notice is posted is situated within:

Section 32, Township 4 South, Range 15 East, Gila and Salt River Meridian, Pinal County, Arizona and this claim encompasses portions of the following quarter section(s), section(s), Township(s) and Range(s): Southeast 1/4, Section 32, Southwest 1/4, Section 33, T4S-R15E, and Northwest 1/4, Section 4 and Northeast 1/4, Section 5, T5S-R15E, G&SRM, Pinal County, Arizona.

The locality of this claim with reference to some natural object or permanent monument and additional information (if any) concerning its locality is as follows:

The Northwest corner of this claim is 10,200' South and 4500' East of the Southeast corner of Section 19, T4S-R15E

The undersigned claims the ground as described above and set forth on the attached 1"=2000' outline map. This claim is not intended to encroach on any private property or land that is not open for location.

Located, dated and posted on the ground this 22nd day of April, 2013

Freeport-McMoRan Mineral Properties Inc. (Owner) By: [Signature]
GEOMETRIX, LLC (Agent)

ARCH 23403



OFFICIAL RECORDS OF
PINAL COUNTY RECORDER
VIRGINIA ROSS


DATE/TIME: 05/13/2013 1146
FEE: \$10.00
PAGES: 2
FEE NUMBER: 2013-039570



Return to:
Freeport-McMoRan Mineral Properties Inc.
10861 N Mavinee Rd Suite 141
Oro Valley, AZ 85737

**LOCATION NOTICE FOR LODE MINING CLAIM
STATE OF ARIZONA, COUNTY OF PINAL**

NOTICE IS HEREBY GIVEN that the **SM-010** lode mining claim has been located by Freeport-McMoRan Mineral Properties Inc, a Delaware corporation, whose current mailing address is 10861 N Mavinee Rd Suite 141 Oro Valley, AZ 85737.



The general course of this claim is **East to West** and it is situated in **Pinal** County, Arizona. This claim is **1500** feet in length and **600** feet in width. This claim runs from the location monument on which this location notice is posted approximately **10** feet in a **Westerly** direction to the **West** end line and **1490** feet in an **Easterly** direction to the **East** end line. This claim is marked by six monuments, one at each corner and one at the center of each end line of the claim.

The location monument on which the notice is posted is situated within:

Section 32, Township 4 South, Range 15 East, Gila and Salt River Meridian, Pinal County, Arizona and this claim encompasses portions of the following quarter section(s), section(s), Township(s) and Range(s): Southeast 1/4, Section 32 & Southwest 1/4, Section 33, T4S-R15E, G&SRM, Pinal County, Arizona.

The locality of this claim with reference to some natural object or permanent monument and additional information (if any) concerning its locality is as follows:

The Northwest corner of this claim is 9600' South and 4500' East of the Southeast corner of Section 19, T4S-R15E

The undersigned claims the ground as described above and set forth on the attached 1"=2000' outline map. This claim is not intended to encroach on any private property or land that is not open for location.

Located, dated and posted on the ground this 22th day of April, 2013

Freeport-McMoRan Mineral Properties Inc. (Owner) By: [Signature]
GEOMETRIX, LLC (Agent)

ARIZONA 2013 JUN 17 P 2:41

"SM-010" CLAIM

LOCATION OF THE SM-001 THROUGH SM-145 LODE CLAIMS

LOCATED DURING THE MONTHS OF JULY & AUGUST, 2012
PINAL & GILA COUNTIES, ARIZONA
ALL CLAIMS ARE 1500' IN LENGTH & 600' IN WIDTH

SCALE 1"=2000'



NW COR "SM-135"
2400'N, 4500'W

SE COR SECTION 19
T4S-R15E
NW COR "SM-102"
0'N, 0'E

COUNTY LINE SHOWN
APPROXIMATE ONLY

NE COR "SM-097"
2400'N, 4500'E

1 MILE

SM-135	SM-119	SM-117	SM-089	SM-093	SM-097
SM-134	SM-118	SM-116	SM-088	SM-092	SM-096
SM-133	SM-130	SM-115	SM-087	SM-091	SM-095
SM-132	SM-131	SM-114	SM-086	SM-090	SM-094
SM-144	SM-120	SM-111	SM-102	SM-082	SM-085
SM-143	SM-123	SM-098	SM-101	SM-081	SM-084
SM-142	SM-122	SM-110	SM-100	SM-080	SM-078
SM-141	SM-121	SM-109	SM-099	SM-079	SM-083
SM-145	SM-124	SM-105	SM-103	SM-070	SM-075
SM-138	SM-127	SM-104	SM-108	SM-069	SM-074
SM-136	SM-126	SM-113	SM-107	SM-068	SM-066
SM-137	SM-125	SM-112	SM-106	SM-067	SM-073
SM-140	SM-129	SM-026	SM-028	SM-072	SM-077
SM-139	SM-128	SM-025	SM-027	SM-071	SM-076
SM-059	SM-056	SM-040	SM-042	SM-015	SM-013
SM-058	SM-055	SM-048	SM-041	SM-014	SM-018
SM-061	SM-054	SM-049	SM-044	SM-017	SM-020
SM-060	SM-057	SM-039	SM-043	SM-016	SM-019
SM-065	SM-053	SM-047	SM-038	SM-005	SM-008
SM-064	SM-050	SM-034	SM-037	SM-004	SM-007
SM-063	SM-052	SM-046	SM-036	SM-003	SM-001
SM-062	SM-051	SM-045	SM-035	SM-002	SM-006
					SM-009

LEGEND

- INDICATES END CENTER OR CORNER OF LODE CLAIM. SET 2"x2"x5' WOODEN POST (TYPICAL)
- INDICATES LOCATION MONUMENT. SET 2"x2"x5' WOODEN POST & PLASTIC BOTTLE CONTAINING THE LOCATION NOTICE. LOCATION MONUMENTS ARE SET 10' FROM AN END CENTER ON THE CENTER LINE OF THE CLAIM (TYPICAL).

NE COR "SM-033"
3000'S, 6000'E

COUNTY LINE SHOWN
APPROXIMATE ONLY

GILA RECEIVED
BLANK STATE OFFICE

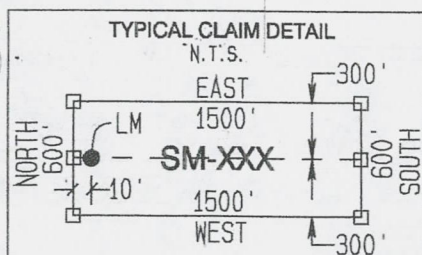
PINAL & GILA
COUNTIES
ARIZONA

ARIZONA
2013 JUN 1 10 24 AM

SW COR "SM-062"
10,800'S, 4500'W

SE COR "SM-009"
10,800'S, 6000'E

LOCATORS:
FREEPORT-MCMORAN
MINERAL PROPERTIES INC
10861 N MAVINEE RD SUITE 141
ORO VALLEY AZ 85737



GEOMETRIX LLC
LAND SURVEYING SERVICES
(928) 567-1900

8



OFFICIAL RECORDS OF PINAL COUNTY RECORDER VIRGINIA ROSS


DATE/TIME: 05/13/2013 1146
FEE: \$10.00
PAGES: 2
FEE NUMBER: 2013-039571



Return to:
Freeport-McMoRan Mineral Properties Inc.
10861 N Mavinee Rd Suite 141
Oro Valley, AZ 85737

LOCATION NOTICE FOR LODE MINING CLAIM
STATE OF ARIZONA, COUNTY OF PINAL

NOTICE IS HEREBY GIVEN that the SM-011 lode mining claim has been located by Freeport-McMoRan Mineral Properties Inc, a Delaware corporation, whose current mailing address is 10861 N Mavinee Rd Suite 141 Oro Valley, AZ 85737.



The general course of this claim is East to West and it is situated in Pinal County, Arizona. This claim is 1500 feet in length and 600 feet in width. This claim runs from the location monument on which this location notice is posted approximately 10 feet in a Westerly direction to the West end line and 1490 feet in an Easterly direction to the East end line. This claim is marked by six monuments, one at each corner and one at the center of each end line of the claim.

The location monument on which the notice is posted is situated within:

Section 32, Township 4 South, Range 15 East, Gila and Salt River Meridian, Pinal County, Arizona and this claim encompasses portions of the following quarter section(s), section(s), Township(s) and Range(s): Southeast 1/4, Section 32 & Southwest 1/4, Section 33, T4S-R15E, G&SRM, Pinal County, Arizona.

The locality of this claim with reference to some natural object or permanent monument and additional information (if any) concerning its locality is as follows:

The Northwest corner of this claim is 9000' South and 4500' East of the Southeast corner of Section 19, T4S-R15E

The undersigned claims the ground as described above and set forth on the attached 1"=2000' outline map. This claim is not intended to encroach on any private property or land that is not open for location.

Located, dated and posted on the ground this 22nd day of April, 2013

Freeport-McMoRan Mineral Properties Inc. (Owner) By: [Signature] GEOMETRIX, LLC (Agent)

AR0423485

"SM-011" CLAIM

LOCATION OF THE SM-001 THROUGH SM-145 LODE CLAIMS

LOCATED DURING THE MONTHS OF JULY & AUGUST, 2012
PINAL & GILA COUNTIES, ARIZONA
ALL CLAIMS ARE 1500' IN LENGTH & 600' IN WIDTH

SCALE 1"=2000'



NW COR "SM-136"
2400' N, 4500' W

SE COR SECTION 19
T4S-R15E
NW COR "SM-102"
0' N, 0' E

COUNTY LINE SHOWN
APPROXIMATE ONLY

NE COR "SM-097"
2400' N, 4500' E

1 MILE

R14E
R15E

T4S
T5S

SW COR "SM-062"
10,800' S, 4500' W

NE COR "SM-033"
3000' S, 6000' E

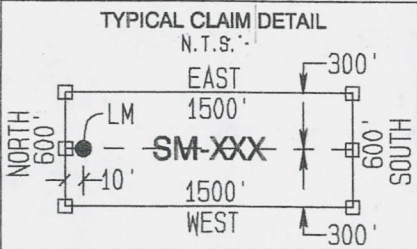
COUNTY LINE SHOWN
APPROXIMATE ONLY

RECEIVED
BIRMINGHAM STATE OFFICE
GILA
PINAL

33
ARIZONA
123405

SE COR "SM-009"
10,800' S, 6000' E

SM-135	SM-119	SM-117	SM-089	SM-093	SM-097
SM-134	SM-118	SM-116	SM-088	SM-092	SM-096
SM-133	SM-130	SM-115	SM-087	SM-091	SM-095
SM-132	SM-131	SM-114	SM-086	SM-090	SM-094
SM-144	SM-120	SM-111	SM-102	SM-082	SM-085
SM-143	SM-123	SM-098	SM-101	SM-081	SM-084
SM-142	SM-122	SM-110	SM-100	SM-080	SM-078
SM-141	SM-121	SM-109	SM-099	SM-079	SM-083
SM-145	SM-124	SM-105	SM-103	SM-070	SM-075
SM-138	SM-127	SM-104	SM-108	SM-069	SM-074
SM-136	SM-126	SM-113	SM-107	SM-068	SM-066
SM-137	SM-125	SM-112	SM-106	SM-067	SM-073
SM-140	SM-129	SM-026	SM-028	SM-072	SM-077
SM-139	SM-128	SM-025	SM-027	SM-071	SM-076
SM-059	SM-056	SM-040	SM-042	SM-015	SM-013
SM-058	SM-055	SM-048	SM-041	SM-014	SM-018
SM-061	SM-054	SM-049	SM-044	SM-017	SM-020
SM-060	SM-057	SM-039	SM-043	SM-016	SM-019
SM-065	SM-053	SM-047	SM-038	SM-005	SM-008
SM-064	SM-050	SM-034	SM-037	SM-004	SM-007
SM-063	SM-052	SM-046	SM-036	SM-003	SM-001
SM-062	SM-051	SM-045	SM-035	SM-002	SM-006
					SM-009



LOCATORS:
FREEPORT-MCMORAN
MINERAL PROPERTIES INC
10861 N MAVINEE RD SUITE 141
ORO VALLEY AZ 85737

GEOMETRIX LLC
LAND SURVEYING SERVICES
(928) 567-1900

2



OFFICIAL RECORDS OF
PINAL COUNTY RECORDER
VIRGINIA ROSS


DATE/TIME: 05/13/2013 1146
FEE: \$10.00
PAGES: 2
FEE NUMBER: 2013-039572



Return to:
Freeport-McMoRan Mineral Properties Inc.
10861 N Mavinee Rd Suite 141
Oro Valley, AZ 85737

**LOCATION NOTICE FOR LODE MINING CLAIM
STATE OF ARIZONA, COUNTY OF PINAL**

NOTICE IS HEREBY GIVEN that the **SM-012** lode mining claim has been located by Freeport-McMoRan Mineral Properties Inc, a Delaware corporation, whose current mailing address is 10861 N Mavinee Rd Suite 141 Oro Valley, AZ 85737.



The general course of this claim is **East to West** and it is situated in **Pinal** County, Arizona. This claim is **1500** feet in length and **600** feet in width. This claim runs from the location monument on which this location notice is posted approximately **10** feet in a **Westerly** direction to the **West** end line and **1490** feet in an **Easterly** direction to the **East** end line. This claim is marked by six monuments, one at each corner and one at the center of each end line of the claim.

The location monument on which the notice is posted is situated within:

Section 32, Township 4 South, Range 15 East, Gila and Salt River Meridian, Pinal County, Arizona and this claim encompasses portions of the following quarter section(s), section(s), Township(s) and Range(s): **Southeast 1/4, Section 32 & Southwest 1/4, Section 33, T4S-R15E, G&SRM, Pinal County, Arizona.**

The locality of this claim with reference to some natural object or permanent monument and additional information (if any) concerning its locality is as follows:

The Northwest corner of this claim is 8400' South and 4500' East of the Southeast corner of Section 19, T4S-R15E

The undersigned claims the ground as described above and set forth on the attached 1"=2000' outline map. This claim is not intended to encroach on any private property or land that is not open for location.

Located, dated and posted on the ground this 22th day of April, 2013

Freeport-McMoRan Mineral Properties Inc. (Owner) By: [Signature]
GEOMETRIX, LLC (Agent)

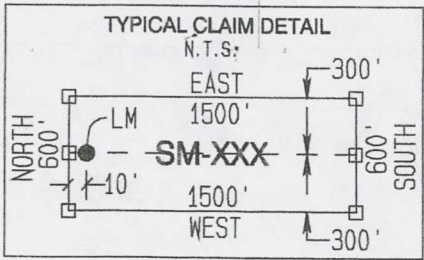
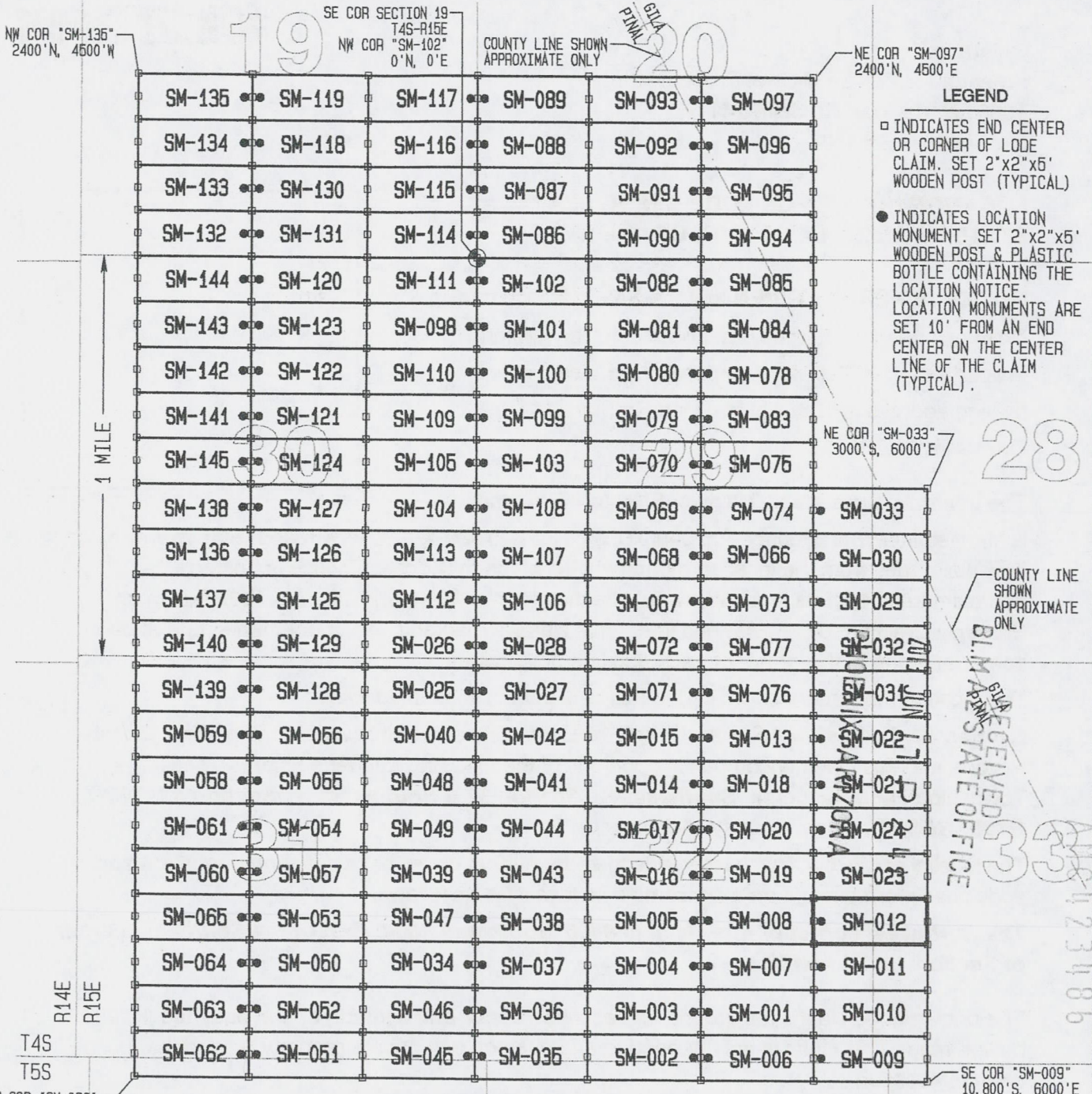

110423406

"SM-012" CLAIM

LOCATION OF THE SM-001 THROUGH SM-145 LODE CLAIMS

LOCATED DURING THE MONTHS OF JULY & AUGUST, 2012
PINAL & GILA COUNTIES, ARIZONA
ALL CLAIMS ARE 1500' IN LENGTH & 600' IN WIDTH

SCALE 1"=2000'



LOCATORS:
FREEPORT-McMORAN
MINERAL PROPERTIES INC
10861 N MAVINEE RD SUITE 141
ORO VALLEY AZ 85737

GEOMETRIX LLC
LAND SURVEYING SERVICES
(928) 567-1900

RECEIVED
B.L.M. STATE OFFICE
ARIZONA
JUN 23 4 86



OFFICIAL RECORDS OF
PINAL COUNTY RECORDER
VIRGINIA ROSS


DATE/TIME: 05/13/2013 1146
FEE: \$10.00
PAGES: 2
FEE NUMBER: 2013-039573



Return to:
Freeport-McMoRan Mineral Properties Inc.
10861 N Mavinee Rd Suite 141
Oro Valley, AZ 85737

**LOCATION NOTICE FOR LODE MINING CLAIM
STATE OF ARIZONA, COUNTY OF PINAL**

NOTICE IS HEREBY GIVEN that the **SM-013** lode mining claim has been located by Freeport-McMoRan Mineral Properties Inc, a Delaware corporation, whose current mailing address is 10861 N Mavinee Rd Suite 141 Oro Valley, AZ 85737.



The general course of this claim is **East to West** and it is situated in **Pinal** County, Arizona. This claim is **1500** feet in length and **600** feet in width. This claim runs from the location monument on which this location notice is posted approximately **10** feet in a **Westerly** direction to the **West** end line and **1490** feet in an **Easterly** direction to the **East** end line. This claim is marked by six monuments, one at each corner and one at the center of each end line of the claim.

The location monument on which the notice is posted is situated within:

Section 32, Township 4 South, Range 15 East, Gila and Salt River Meridian, Pinal County, Arizona and this claim encompasses portions of the following quarter section(s), section(s), Township(s) and Range(s): **Northeast 1/4, Section 32, T4S-R15E, G&SRM, Pinal County, Arizona.**

The locality of this claim with reference to some natural object or permanent monument and additional information (if any) concerning its locality is as follows:

The Northwest corner of this claim is 6000' South and 3000' East of the Southeast corner of Section 19, T4S-R15E

The undersigned claims the ground as described above and set forth on the attached 1"=2000' outline map. This claim is not intended to encroach on any private property or land that is not open for location.

Located, dated and posted on the ground this 22nd day of April, 2013

Freeport-McMoRan Mineral Properties Inc. (Owner) By: [Signature]
GEOMETRIX, LLC (Agent)

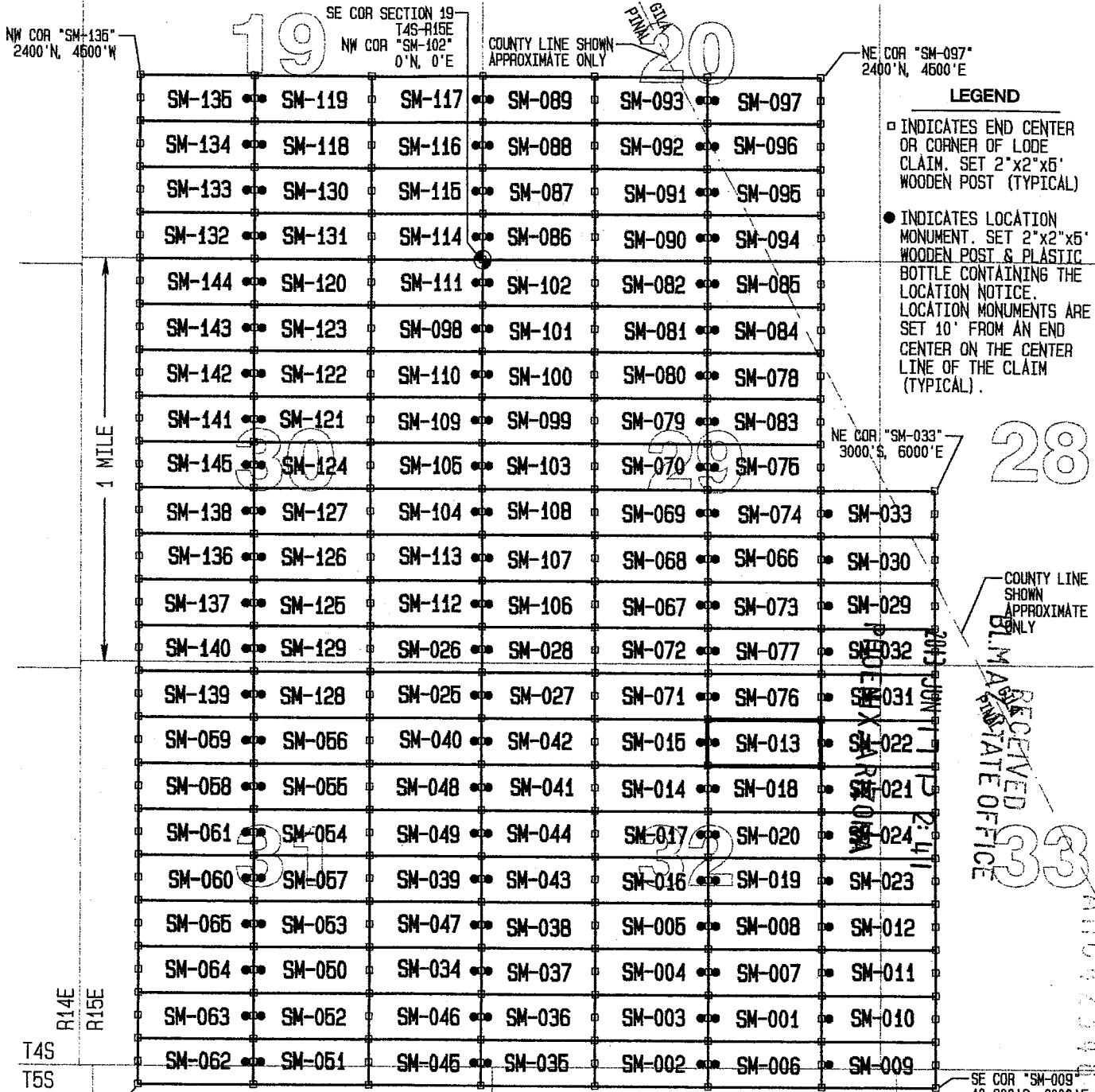
AN0423407

"SM-013" CLAIM

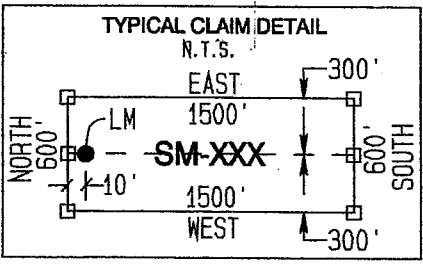
LOCATION OF THE SM-001 THROUGH SM-145 LODE CLAIMS

LOCATED DURING THE MONTHS OF JULY & AUGUST, 2012
 PINAL & GILA COUNTIES, ARIZONA
 ALL CLAIMS ARE 1500' IN LENGTH & 600' IN WIDTH

SCALE 1"=2000'



- LEGEND**
- INDICATES END CENTER OR CORNER OF LODE CLAIM. SET 2"x2"x6" WOODEN POST (TYPICAL)
 - INDICATES LOCATION MONUMENT. SET 2"x2"x6" WOODEN POST & PLASTIC BOTTLE CONTAINING THE LOCATION NOTICE. LOCATION MONUMENTS ARE SET 10' FROM AN END CENTER ON THE CENTER LINE OF THE CLAIM (TYPICAL).



LOCATORS:
 FREEPORT-McMORAN
 MINERAL PROPERTIES INC
 10861 N MAVINEE RD SUITE 141
 ORO VALLEY AZ 85737

GEOMETRIX LLC
 LAND SURVEYING SERVICES
 (928) 567-1900

RECEIVED
 B.L.M. ASSISTANT OFFICE
 33



OFFICIAL RECORDS OF
PINAL COUNTY RECORDER
VIRGINIA ROSS


DATE/TIME: 05/13/2013 1146
FEE: \$10.00
PAGES: 2
FEE NUMBER: 2013-039574



Return to:
Freeport-McMoRan Mineral Properties Inc.
10861 N Mavinee Rd Suite 141
Oro Valley, AZ 85737

**LOCATION NOTICE FOR LODE MINING CLAIM
STATE OF ARIZONA, COUNTY OF PINAL**

NOTICE IS HEREBY GIVEN that the **SM-014** lode mining claim has been located by Freeport-McMoRan Mineral Properties Inc, a Delaware corporation, whose current mailing address is 10861 N Mavinee Rd Suite 141 Oro Valley, AZ 85737.



The general course of this claim is **East to West** and it is situated in **Pinal** County, Arizona. This claim is **1500** feet in length and **600** feet in width. This claim runs from the location monument on which this location notice is posted approximately **10** feet in an **Easterly** direction to the **East** end line and **1490** feet in a **Westerly** direction to the **West** end line. This claim is marked by six monuments, one at each corner and one at the center of each end line of the claim.

The location monument on which the notice is posted is situated within:

Section 32, Township 4 South, Range 15 East, Gila and Salt River Meridian, Pinal County, Arizona and this claim encompasses portions of the following quarter section(s), section(s), Township(s) and Range(s): **Northeast 1/4 & Northwest 1/4, Section 32, T4S-R15E, G&SRM, Pinal County, Arizona.**

The locality of this claim with reference to some natural object or permanent monument and additional information (if any) concerning its locality is as follows:

The Northwest corner of this claim is 6600' South and 1500' East of the Southeast corner of Section 19, T4S-R15E

The undersigned claims the ground as described above and set forth on the attached 1"=2000' outline map. This claim is not intended to encroach on any private property or land that is not open for location.

Located, dated and posted on the ground this 22nd day of April, 2013

Freeport-McMoRan Mineral Properties Inc. (Owner) By: [Signature]
GEOMETRIX, LLC (Agent)

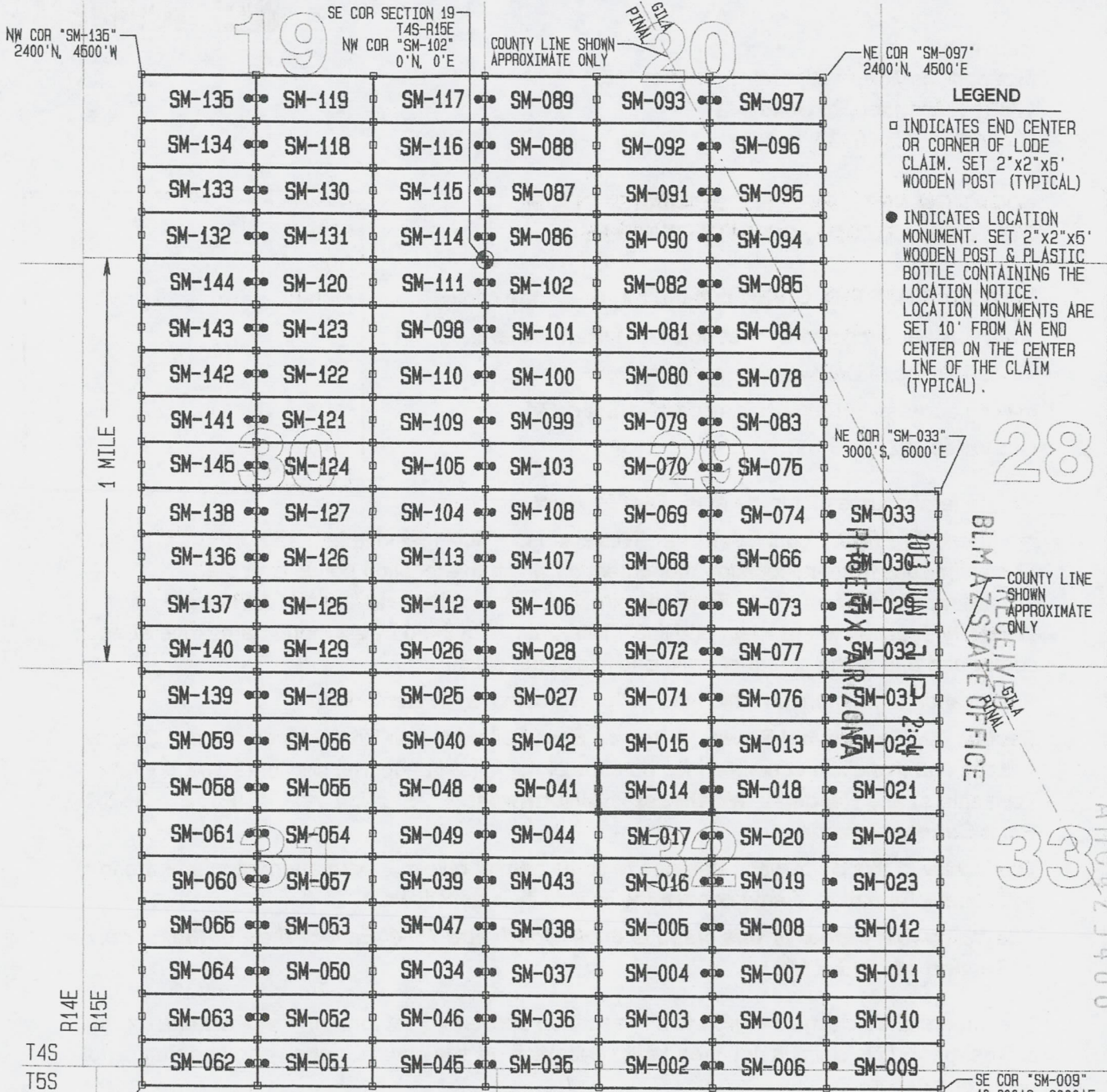

20130617188

"SM-014" CLAIM

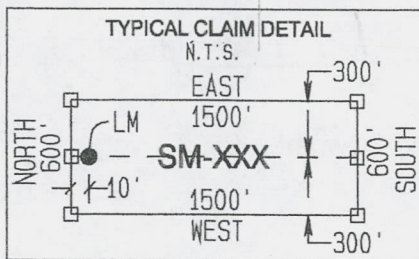
LOCATION OF THE SM-001 THROUGH SM-145 LODE CLAIMS

LOCATED DURING THE MONTHS OF JULY & AUGUST, 2012
PINAL & GILA COUNTIES, ARIZONA
ALL CLAIMS ARE 1500' IN LENGTH & 600' IN WIDTH

SCALE 1"=2000'



- LEGEND**
- INDICATES END CENTER OR CORNER OF LODE CLAIM. SET 2"x2"x5' WOODEN POST (TYPICAL)
 - INDICATES LOCATION MONUMENT. SET 2"x2"x5' WOODEN POST & PLASTIC BOTTLE CONTAINING THE LOCATION NOTICE. LOCATION MONUMENTS ARE SET 10' FROM AN END CENTER ON THE CENTER LINE OF THE CLAIM (TYPICAL).



LOCATORS:
FREEPORT-McMORAN
MINERAL PROPERTIES INC
10861 N MAVINEE RD SUITE 141
ORO VALLEY AZ 85737

GEOMETRIX LLC
LAND SURVEYING SERVICES
(928) 567-1900

BLM ARIZONA STATE OFFICE
 PINAL & GILA COUNTY
 AUG 23 10 00

2



OFFICIAL RECORDS OF
PINAL COUNTY RECORDER
VIRGINIA ROSS


DATE/TIME: 05/13/2013 1146
FEE: \$10.00
PAGES: 2
FEE NUMBER: 2013-039575



Return to:
Freeport-McMoRan Mineral Properties Inc.
10861 N Mavinee Rd Suite 141
Oro Valley, AZ 85737

**LOCATION NOTICE FOR LODE MINING CLAIM
STATE OF ARIZONA, COUNTY OF PINAL**

NOTICE IS HEREBY GIVEN that the **SM-015** lode mining claim has been located by Freeport-McMoRan Mineral Properties Inc, a Delaware corporation, whose current mailing address is 10861 N Mavinee Rd Suite 141 Oro Valley, AZ 85737.



The general course of this claim is **East to West** and it is situated in **Pinal** County, Arizona. This claim is **1500** feet in length and **600** feet in width. This claim runs from the location monument on which this location notice is posted approximately **10** feet in an **Easterly** direction to the **East** end line and **1490** feet in a **Westerly** direction to the **West** end line. This claim is marked by six monuments, one at each corner and one at the center of each end line of the claim.

The location monument on which the notice is posted is situated within:

Section 32, Township 4 South, Range 15 East, Gila and Salt River Meridian, Pinal County, Arizona and this claim encompasses portions of the following quarter section(s), section(s), Township(s) and Range(s): **Northeast 1/4 & Northwest 1/4, Section 32, T4S-R15E, G&SRM, Pinal County, Arizona.**

The locality of this claim with reference to some natural object or permanent monument and additional information (if any) concerning its locality is as follows:

The Northwest corner of this claim is 6000' South and 1500' East of the Southeast corner of Section 19, T4S-R15E

The undersigned claims the ground as described above and set forth on the attached 1"=2000' outline map. This claim is not intended to encroach on any private property or land that is not open for location.

Located, dated and posted on the ground this 22th day of April, 2013

Freeport-McMoRan Mineral Properties Inc. (Owner) By: [Signature]
GEOMETRIX, LLC (Agent)


ARIZONA 23409

"SM-015" CLAIM

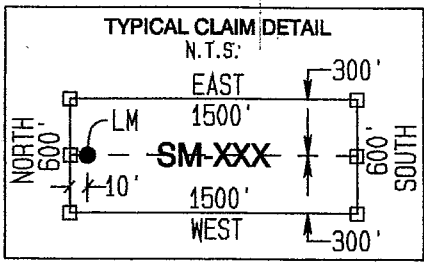
LOCATION OF THE SM-001 THROUGH SM-145 LODE CLAIMS

LOCATED DURING THE MONTHS OF JULY & AUGUST, 2012
PINAL & GILA COUNTIES, ARIZONA
ALL CLAIMS ARE 1500' IN LENGTH & 600' IN WIDTH

SCALE 1"=2000'



RECEIVED
BEMAZ STATE OFFICE



LOCATORS:
FREEPORT-MCMORAN
MINERAL PROPERTIES INC
10861 N MAVINEE RD SUITE 141
ORO VALLEY AZ 85737

GEOMETRIX LLC
LAND SURVEYING SERVICES
(928) 567-1900



OFFICIAL RECORDS OF
PINAL COUNTY RECORDER
VIRGINIA ROSS


DATE/TIME: 05/13/2013 1146
FEE: \$10.00
PAGES: 2
FEE NUMBER: 2013-039576



Return to:
Freeport-McMoRan Mineral Properties Inc.
10861 N Mavinee Rd Suite 141
Oro Valley, AZ 85737

**LOCATION NOTICE FOR LODE MINING CLAIM
STATE OF ARIZONA, COUNTY OF PINAL**

NOTICE IS HEREBY GIVEN that the **SM-016** lode mining claim has been located by Freeport-McMoRan Mineral Properties Inc, a Delaware corporation, whose current mailing address is 10861 N Mavinee Rd Suite 141 Oro Valley, AZ 85737.



The general course of this claim is **East to West** and it is situated in **Pinal** County, Arizona. This claim is **1500** feet in length and **600** feet in width. This claim runs from the location monument on which this location notice is posted approximately **10** feet in an **Easterly** direction to the **East** end line and **1490** feet in a **Westerly** direction to the **West** end line. This claim is marked by six monuments, one at each corner and one at the center of each end line of the claim.

The location monument on which the notice is posted is situated within:

Section 32, Township 4 South, Range 15 East, Gila and Salt River Meridian, Pinal County, Arizona and this claim encompasses portions of the following quarter section(s), section(s), Township(s) and Range(s): **Northeast 1/4, Southeast 1/4, Southwest 1/4 & Northwest 1/4, Section 32, T4S-R15E, G&SRM, Pinal County, Arizona.**

The locality of this claim with reference to some natural object or permanent monument and additional information (if any) concerning its locality is as follows:

The Northwest corner of this claim is 7800' South and 1500' East of the Southeast corner of Section 19, T4S-R15E

The undersigned claims the ground as described above and set forth on the attached 1"=2000' outline map. This claim is not intended to encroach on any private property or land that is not open for location.

Located, dated and posted on the ground this 22th day of April, 2013

Freeport-McMoRan Mineral Properties Inc. (Owner) By: [Signature]
GEOMETRIX, LLC (Agent)

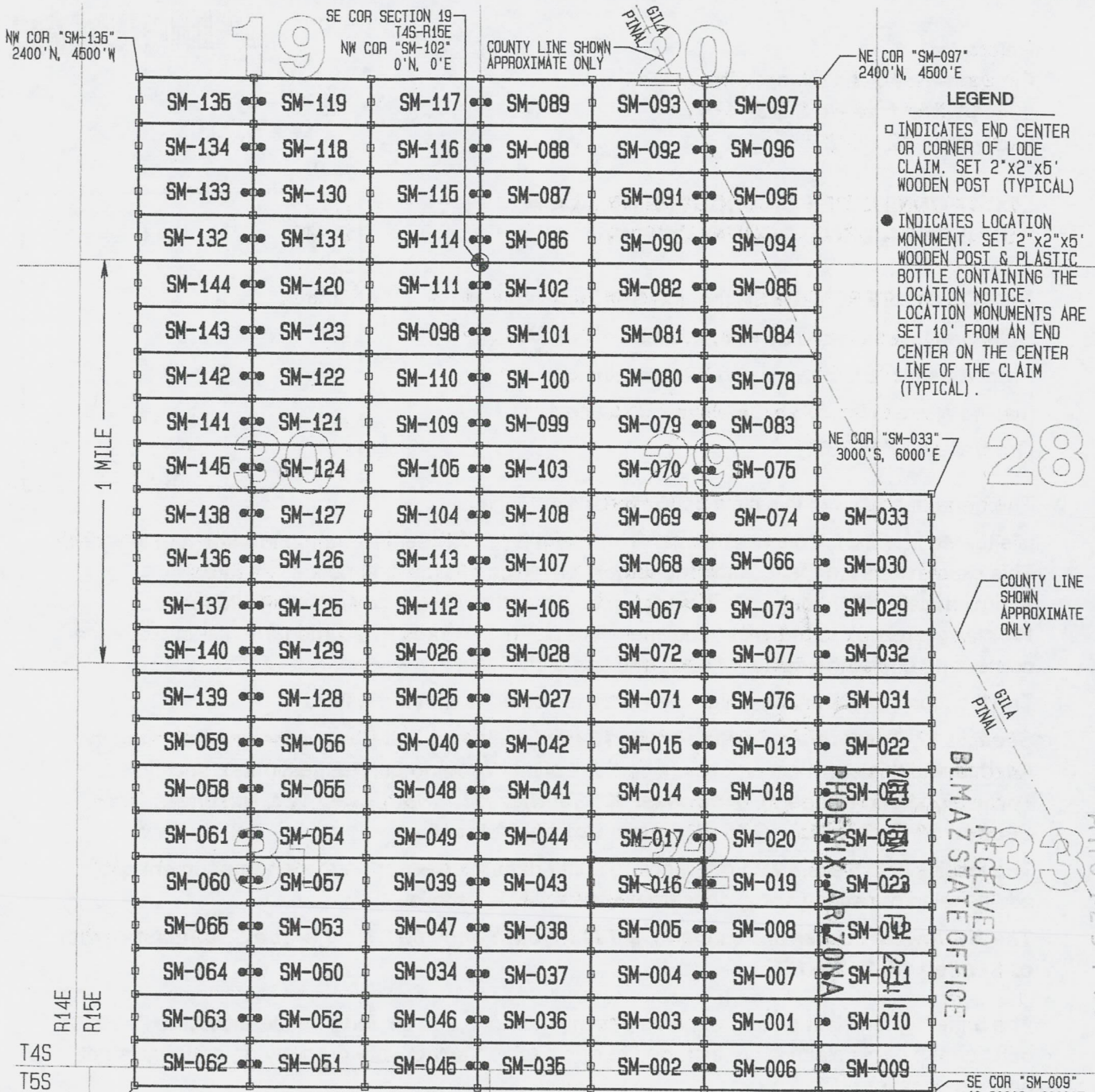

AMC123490

"SM-016" CLAIM

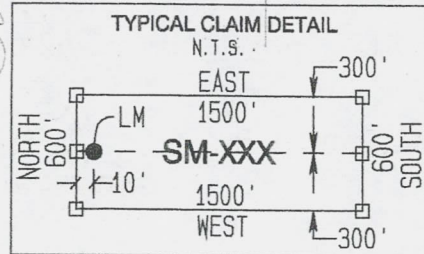
LOCATION OF THE SM-001 THROUGH SM-145 LODE CLAIMS

LOCATED DURING THE MONTHS OF JULY & AUGUST, 2012
PINAL & GILA COUNTIES, ARIZONA
ALL CLAIMS ARE 1500' IN LENGTH & 600' IN WIDTH

SCALE 1"=2000'



- LEGEND**
- INDICATES END CENTER OR CORNER OF LODE CLAIM. SET 2"x2"x5" WOODEN POST (TYPICAL)
 - INDICATES LOCATION MONUMENT. SET 2"x2"x5" WOODEN POST & PLASTIC BOTTLE CONTAINING THE LOCATION NOTICE. LOCATION MONUMENTS ARE SET 10' FROM AN END CENTER ON THE CENTER LINE OF THE CLAIM (TYPICAL).



LOCATORS:
FREEPORT-McMORAN
MINERAL PROPERTIES INC
10861 N MAVINEE RD SUITE 141
ORO VALLEY AZ 85737

GEOMETRIX LLC
LAND SURVEYING SERVICES
(928) 567-1900

RECEIVED
B.L.M. AZ STATE OFFICE
AUG 12 3 19 2012



OFFICIAL RECORDS OF
PINAL COUNTY RECORDER
VIRGINIA ROSS


DATE/TIME: 05/13/2013 1146
FEE: \$10.00
PAGES: 2
FEE NUMBER: 2013-039577



Return to:
Freeport-McMoRan Mineral Properties Inc.
10861 N Mavinee Rd Suite 141
Oro Valley, AZ 85737

**LOCATION NOTICE FOR LODE MINING CLAIM
STATE OF ARIZONA, COUNTY OF PINAL**

NOTICE IS HEREBY GIVEN that the **SM-017** lode mining claim has been located by Freeport-McMoRan Mineral Properties Inc, a Delaware corporation, whose current mailing address is 10861 N Mavinee Rd Suite 141 Oro Valley, AZ 85737.



The general course of this claim is **East to West** and it is situated in **Pinal** County, Arizona. This claim is **1500** feet in length and **600** feet in width. This claim runs from the location monument on which this location notice is posted approximately **10** feet in an **Easterly** direction to the **East** end line and **1490** feet in a **Westerly** direction to the **West** end line. This claim is marked by six monuments, one at each corner and one at the center of each end line of the claim.

The location monument on which the notice is posted is situated within:

Section 32, Township 4 South, Range 15 East, Gila and Salt River Meridian, Pinal County, Arizona and this claim encompasses portions of the following quarter section(s), section(s), Township(s) and Range(s): **Northeast ¼ & Northwest ¼, Section 32, T4S-R15E, G&SRM, Pinal County, Arizona.**

The locality of this claim with reference to some natural object or permanent monument and additional information (if any) concerning its locality is as follows:

The Northwest corner of this claim is 7200' South and 1500' East of the Southeast corner of Section 19, T4S-R15E

The undersigned claims the ground as described above and set forth on the attached 1"=2000' outline map. This claim is not intended to encroach on any private property or land that is not open for location.

Located, dated and posted on the ground this 22th day of April, 2013

Freeport-McMoRan Mineral Properties Inc. (Owner) By:

By:

GEOMETRIX, LLC (Agent)

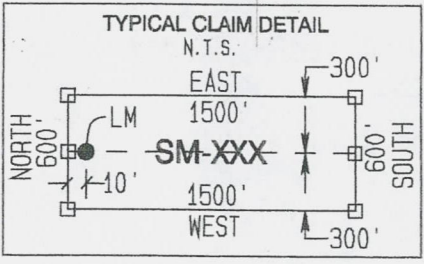
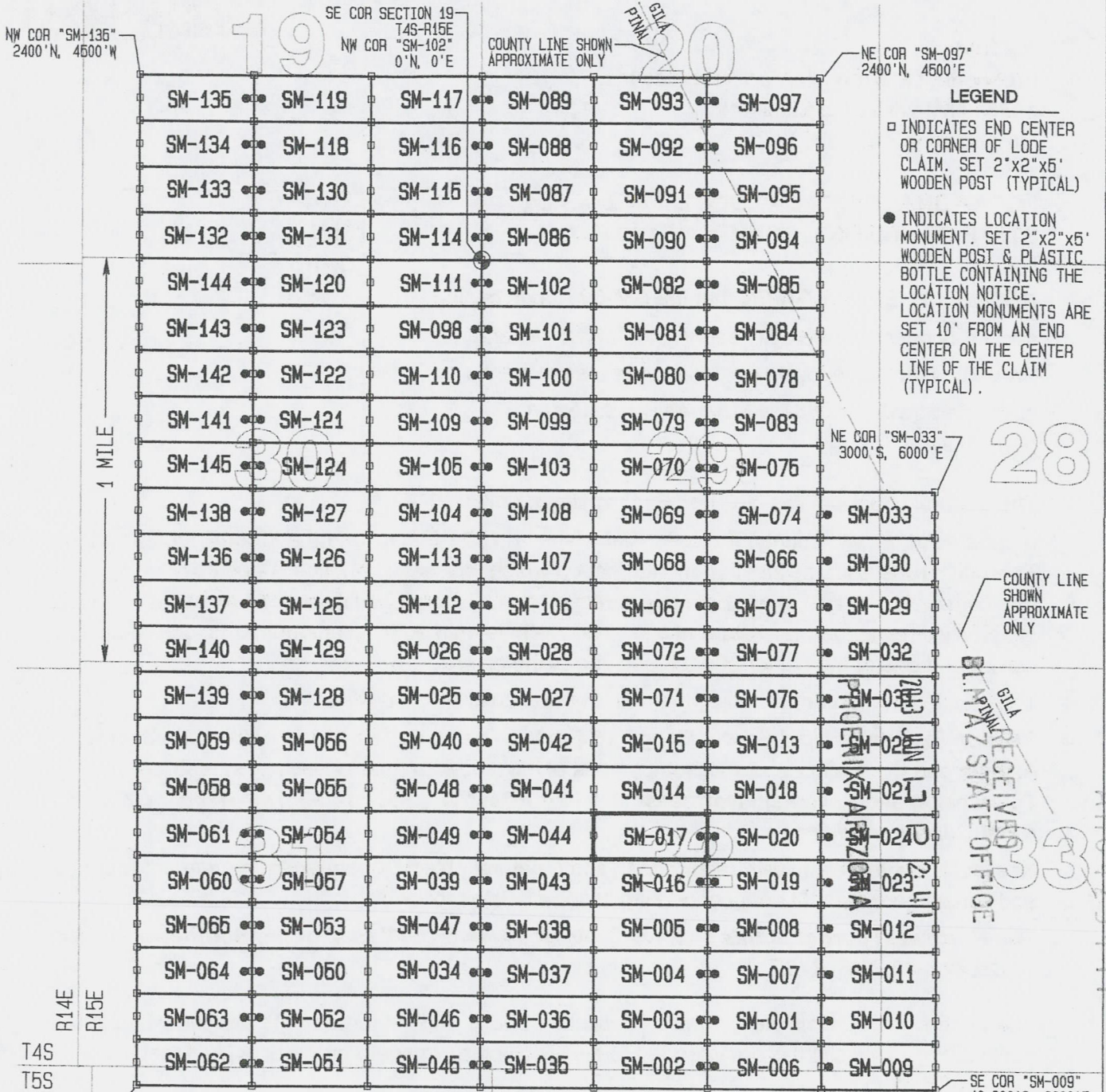

AM0423191

"SM-017" CLAIM

LOCATION OF THE SM-001 THROUGH SM-145 LODE CLAIMS

LOCATED DURING THE MONTHS OF JULY & AUGUST, 2012
 PINAL & GILA COUNTIES, ARIZONA
 ALL CLAIMS ARE 1500' IN LENGTH & 600' IN WIDTH

SCALE 1" = 2000'



LOCATORS:
 FREEPORT-McMORAN
 MINERAL PROPERTIES INC
 10861 N MAVINEE RD SUITE 141
 ORO VALLEY AZ 85737

GEOMETRIX LLC
 LAND SURVEYING SERVICES
 (928) 567-1900



OFFICIAL RECORDS OF
PINAL COUNTY RECORDER
VIRGINIA ROSS


DATE/TIME: 05/13/2013 1146
FEE: \$10.00
PAGES: 2
FEE NUMBER: 2013-039578



Return to:
Freeport-McMoRan Mineral Properties Inc.
10861 N Mavinee Rd Suite 141
Oro Valley, AZ 85737

**LOCATION NOTICE FOR LODE MINING CLAIM
STATE OF ARIZONA, COUNTY OF PINAL**

NOTICE IS HEREBY GIVEN that the **SM-018** lode mining claim has been located by Freeport-McMoRan Mineral Properties Inc, a Delaware corporation, whose current mailing address is 10861 N Mavinee Rd Suite 141 Oro Valley, AZ 85737.



The general course of this claim is **East to West** and it is situated in **Pinal** County, Arizona. This claim is **1500** feet in length and **600** feet in width. This claim runs from the location monument on which this location notice is posted approximately **10** feet in a **Westerly** direction to the **West** end line and **1490** feet in an **Easterly** direction to the **East** end line. This claim is marked by six monuments, one at each corner and one at the center of each end line of the claim.

The location monument on which the notice is posted is situated within:

Section 32, Township 4 South, Range 15 East, Gila and Salt River Meridian, Pinal County, Arizona and this claim encompasses portions of the following quarter section(s), section(s), Township(s) and Range(s): **Northwest 1/4, Section 32, T4S-R15E, G&SRM, Pinal County, Arizona.**

The locality of this claim with reference to some natural object or permanent monument and additional information (if any) concerning its locality is as follows:

The Northwest corner of this claim is 6600' South and 3000' East of the Southeast corner of Section 19, T4S-R15E

The undersigned claims the ground as described above and set forth on the attached 1"=2000' outline map. This claim is not intended to encroach on any private property or land that is not open for location.

Located, dated and posted on the ground this 22nd day of April, 2012

Freeport-McMoRan Mineral Properties Inc. (Owner) By: [Signature]
GEOMETRIX, LLC (Agent)

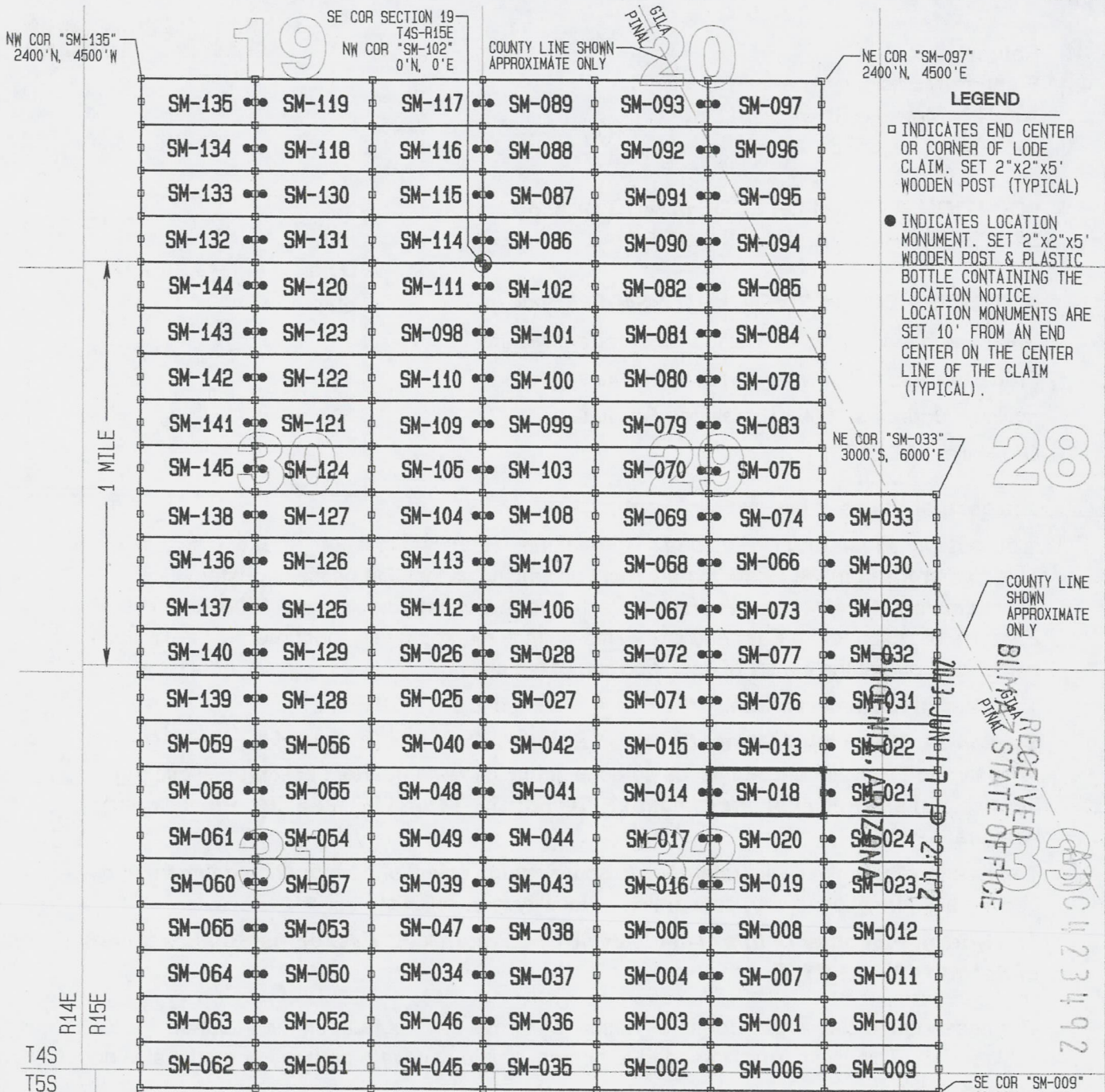

AMC 23492

"SM-018" CLAIM

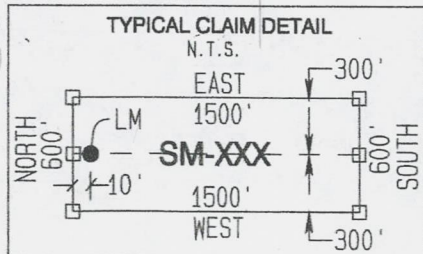
LOCATION OF THE SM-001 THROUGH SM-145 LODE CLAIMS

LOCATED DURING THE MONTHS OF JULY & AUGUST, 2012
PINAL & GILA COUNTIES, ARIZONA
ALL CLAIMS ARE 1500' IN LENGTH & 600' IN WIDTH

SCALE 1"=2000'



- LEGEND**
- INDICATES END CENTER OR CORNER OF LODE CLAIM. SET 2"x2"x5' WOODEN POST (TYPICAL)
 - INDICATES LOCATION MONUMENT. SET 2"x2"x5' WOODEN POST & PLASTIC BOTTLE CONTAINING THE LOCATION NOTICE. LOCATION MONUMENTS ARE SET 10' FROM AN END CENTER ON THE CENTER LINE OF THE CLAIM (TYPICAL).



LOCATORS:
FREEPORT-MCMORAN
MINERAL PROPERTIES INC
10861 N MAVINEE RD SUITE 141
ORO VALLEY AZ 85737

GEOMETRIX LLC
LAND SURVEYING SERVICES
(928) 567-1900

RECEIVED
 BLM STATE OFFICE
 2013 JUN 17 PM 2:42
 PINAL & GILA COUNTY ARIZONA
 2013 JUN 17 PM 2:42

2013 JUN 17 PM 2:42
 PINAL & GILA COUNTY ARIZONA
 2013 JUN 17 PM 2:42



OFFICIAL RECORDS OF
PINAL COUNTY RECORDER
VIRGINIA ROSS


DATE/TIME: 05/13/2013 1146
FEE: \$10.00
PAGES: 2
FEE NUMBER: 2013-039579



Return to:
Freeport-McMoRan Mineral Properties Inc.
10861 N Mavinee Rd Suite 141
Oro Valley, AZ 85737

**LOCATION NOTICE FOR LODE MINING CLAIM
STATE OF ARIZONA, COUNTY OF PINAL**

NOTICE IS HEREBY GIVEN that the **SM-019** lode mining claim has been located by Freeport-McMoRan Mineral Properties Inc, a Delaware corporation, whose current mailing address is 10861 N Mavinee Rd Suite 141 Oro Valley, AZ 85737.



The general course of this claim is **East to West** and it is situated in **Pinal** County, Arizona. This claim is **1500** feet in length and **600** feet in width. This claim runs from the location monument on which this location notice is posted approximately **10** feet in a **Westerly** direction to the **West** end line and **1490** feet in an **Easterly** direction to the **East** end line. This claim is marked by six monuments, one at each corner and one at the center of each end line of the claim.

The location monument on which the notice is posted is situated within:

Section 32, Township 4 South, Range 15 East, Gila and Salt River Meridian, Pinal County, Arizona and this claim encompasses portions of the following quarter section(s), section(s), Township(s) and Range(s): **Northeast 1/4 & Southeast 1/4, Section 32, T4S-R15E, G&SRM, Pinal County, Arizona.**

The locality of this claim with reference to some natural object or permanent monument and additional information (if any) concerning its locality is as follows:

The Northwest corner of this claim is 7800' South and 3000' East of the Southeast corner of Section 19, T4S-R15E

The undersigned claims the ground as described above and set forth on the attached 1"=2000' outline map. This claim is not intended to encroach on any private property or land that is not open for location.

Located, dated and posted on the ground this 22nd day of April, 2013

Freeport-McMoRan Mineral Properties Inc. (Owner) By: [Signature]
GEOMETRIX, LLC (Agent)

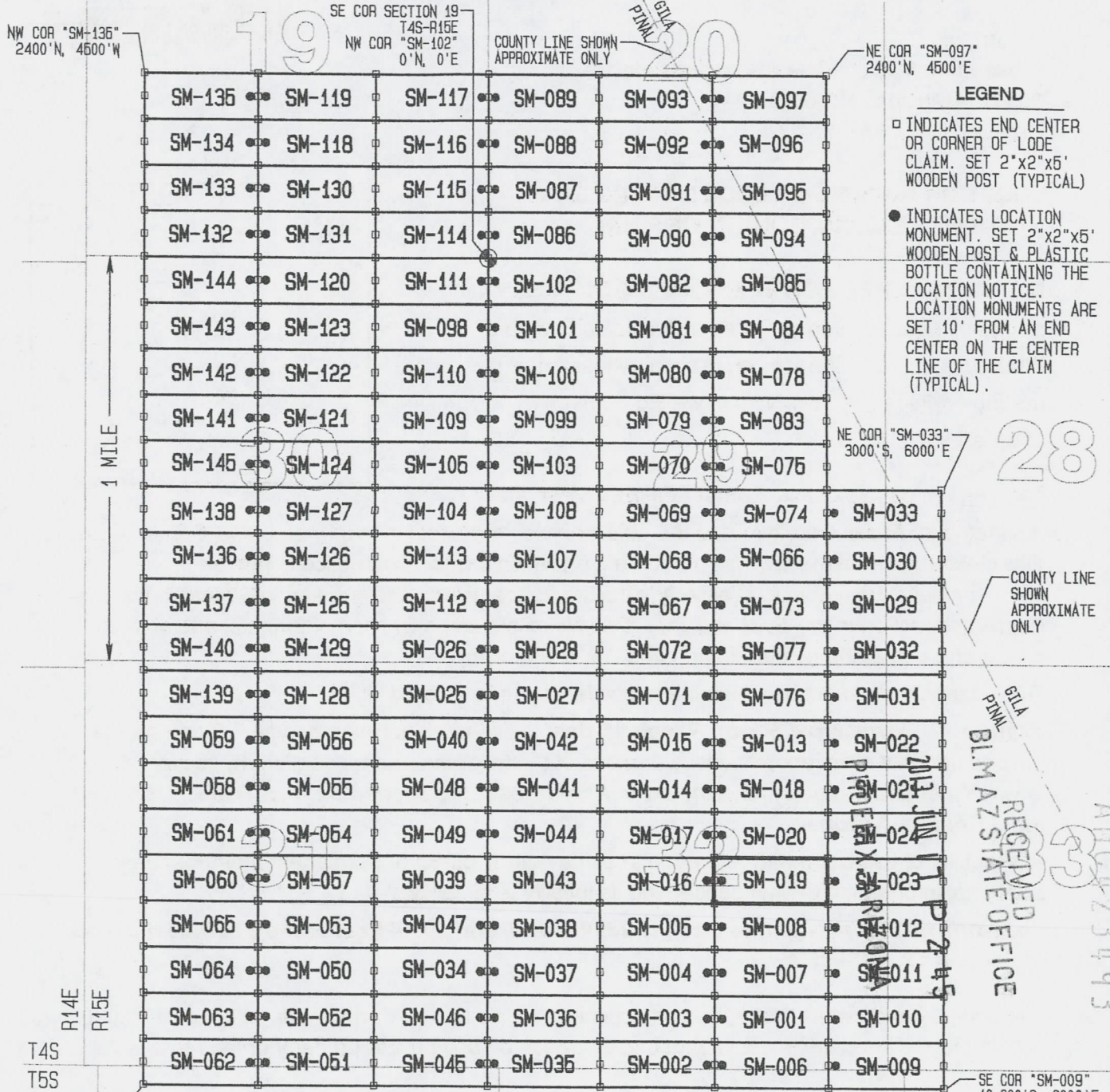


AM0123493

"SM-019" CLAIM

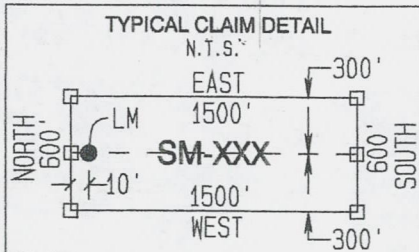
LOCATION OF THE SM-001 THROUGH SM-145 LODE CLAIMS

LOCATED DURING THE MONTHS OF JULY & AUGUST, 2012
PINAL & GILA COUNTIES, ARIZONA
ALL CLAIMS ARE 1500' IN LENGTH & 600' IN WIDTH

SCALE 1" = 2000'



- LEGEND**
- INDICATES END CENTER OR CORNER OF LODE CLAIM. SET 2"x2"x5" WOODEN POST (TYPICAL)
 - INDICATES LOCATION MONUMENT. SET 2"x2"x5" WOODEN POST & PLASTIC BOTTLE CONTAINING THE LOCATION NOTICE. LOCATION MONUMENTS ARE SET 10' FROM AN END CENTER ON THE CENTER LINE OF THE CLAIM (TYPICAL).



LOCATORS:
FREEPORT-MCMORAN
MINERAL PROPERTIES INC
10861 N MAVINEE RD SUITE 141
ORO VALLEY AZ 85737

GEOMETRIX LLC
LAND SURVEYING SERVICES
(928) 567-1900

RECEIVED
STATE OFFICE
2013 JUL 17 P. 245
ARIZONA
B.L.M. AZ STATE OFFICE
ARIZONA 23493

2



OFFICIAL RECORDS OF
PINAL COUNTY RECORDER
VIRGINIA ROSS


DATE/TIME: 05/13/2013 1146
FEE: \$10.00
PAGES: 2
FEE NUMBER: 2013-039580



Return to:
Freeport-McMoRan Mineral Properties Inc.
10861 N Mavinee Rd Suite 141
Oro Valley, AZ 85737

LOCATION NOTICE FOR LODE MINING CLAIM
STATE OF ARIZONA, COUNTY OF PINAL

NOTICE IS HEREBY GIVEN that the **SM-020** lode mining claim has been located by Freeport-McMoRan Mineral Properties Inc, a Delaware corporation, whose current mailing address is 10861 N Mavinee Rd Suite 141 Oro Valley, AZ 85737.



The general course of this claim is **East to West** and it is situated in **Pinal** County, Arizona. This claim is **1500** feet in length and **600** feet in width. This claim runs from the location monument on which this location notice is posted approximately **10** feet in a **Westerly** direction to the **West** end line and **1490** feet in an **Easterly** direction to the **East** end line. This claim is marked by six monuments, one at each corner and one at the center of each end line of the claim.

The location monument on which the notice is posted is situated within:

Section 32, Township 4 South, Range 15 East, Gila and Salt River Meridian, Pinal County, Arizona and this claim encompasses portions of the following quarter section(s), section(s), Township(s) and Range(s): **Northeast 1/4, Section 32, T4S-R15E, G&SRM, Pinal County, Arizona.**

The locality of this claim with reference to some natural object or permanent monument and additional information (if any) concerning its locality is as follows:

The Northwest corner of this claim is 7200' South and 3000' East of the Southeast corner of Section 19, T4S-R15E

The undersigned claims the ground as described above and set forth on the attached 1"=2000' outline map. This claim is not intended to encroach on any private property or land that is not open for location.

Located, dated and posted on the ground this 22nd day of April, 2013

Freeport-McMoRan Mineral Properties Inc. (Owner) By: [Signature]
GEOMETRIX, LLC (Agent)

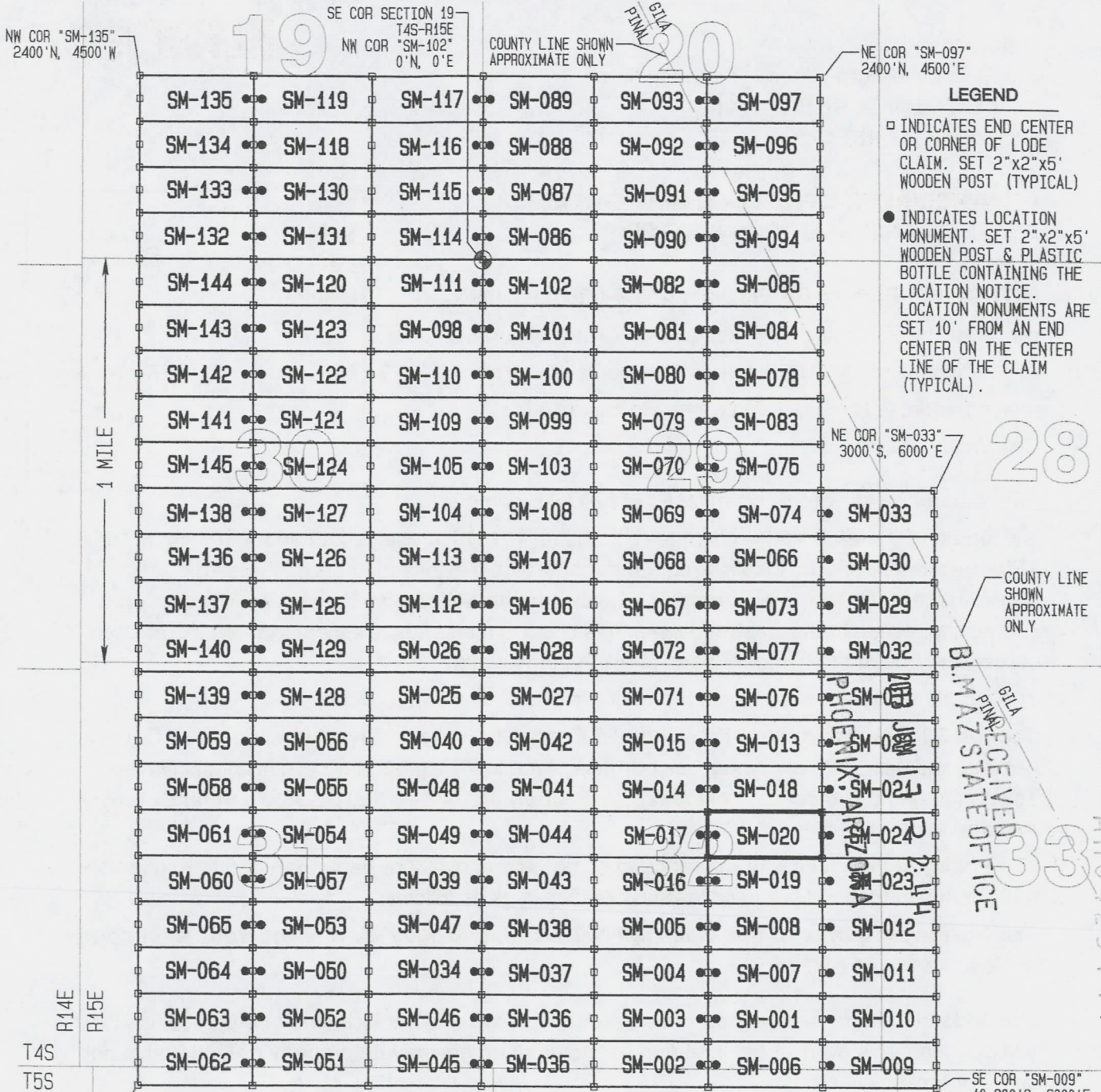


APR 23 11 49 AM '13

"SM-020" CLAIM

LOCATION OF THE SM-001 THROUGH SM-145 LODE CLAIMS

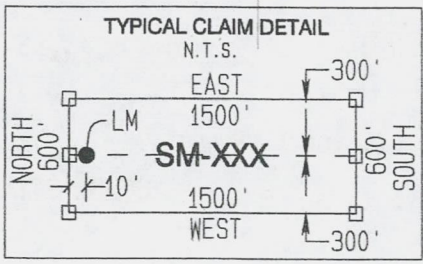
LOCATED DURING THE MONTHS OF JULY & AUGUST, 2012
PINAL & GILA COUNTIES, ARIZONA
ALL CLAIMS ARE 1500' IN LENGTH & 600' IN WIDTH

SCALE 1" = 2000'



LEGEND

- INDICATES END CENTER OR CORNER OF LODE CLAIM. SET 2"x2"x5' WOODEN POST (TYPICAL)
- INDICATES LOCATION MONUMENT. SET 2"x2"x5' WOODEN POST & PLASTIC BOTTLE CONTAINING THE LOCATION NOTICE. LOCATION MONUMENTS ARE SET 10' FROM AN END CENTER ON THE CENTER LINE OF THE CLAIM (TYPICAL).



LOCATORS:
FREEPORT-MCMORAN
MINERAL PROPERTIES INC
10861 N MAVINEE RD SUITE 141
ORO VALLEY AZ 85737

PHOENIX, ARIZONA
 RECEIVED
 B.L.M. AZ STATE OFFICE
 APR 23 1994

2



OFFICIAL RECORDS OF
PINAL COUNTY RECORDER
VIRGINIA ROSS


DATE/TIME: 05/13/2013 1146
FEE: \$10.00
PAGES: 2
FEE NUMBER: 2013-039581



Return to:
Freeport-McMoRan Mineral Properties Inc.
10861 N Mavinee Rd Suite 141
Oro Valley, AZ 85737

**LOCATION NOTICE FOR LODE MINING CLAIM
STATE OF ARIZONA, COUNTY OF PINAL**

NOTICE IS HEREBY GIVEN that the **SM-021** lode mining claim has been located by Freeport-McMoRan Mineral Properties Inc, a Delaware corporation, whose current mailing address is 10861 N Mavinee Rd Suite 141 Oro Valley, AZ 85737.



The general course of this claim is **East to West** and it is situated in **Pinal** County, Arizona. This claim is **1500** feet in length and **600** feet in width. This claim runs from the location monument on which this location notice is posted approximately **10** feet in a **Westerly** direction to the **West** end line and **1490** feet in an **Easterly** direction to the **East** end line. This claim is marked by six monuments, one at each corner and one at the center of each end line of the claim.

The location monument on which the notice is posted is situated within:

Section 32, Township 4 South, Range 15 East, Gila and Salt River Meridian, Pinal County, Arizona and this claim encompasses portions of the following quarter section(s), section(s), Township(s) and Range(s): **Northeast 1/4, Section 32 & Northwest 1/4, Section 33, T4S-R15E, G&SRM, Pinal County, Arizona.**

The locality of this claim with reference to some natural object or permanent monument and additional information (if any) concerning its locality is as follows:

The Northwest corner of this claim is 6600' South and 4500' East of the Southeast corner of Section 19, T4S-R15E

The undersigned claims the ground as described above and set forth on the attached 1"=2000' outline map. This claim is not intended to encroach on any private property or land that is not open for location.

Located, dated and posted on the ground this 22th day of April, 2013

Freeport-McMoRan Mineral Properties Inc. (Owner) By: [Signature]
GEOMETRIX, LLC (Agent)


110423495

"SM-021" CLAIM

LOCATION OF THE SM-001 THROUGH SM-145 LODE CLAIMS

LOCATED DURING THE MONTHS OF JULY & AUGUST, 2012
PINAL & GILA COUNTIES, ARIZONA
ALL CLAIMS ARE 1500' IN LENGTH & 600' IN WIDTH

SCALE 1"=2000'



NW COR "SM-136"
2400' N, 4500' W

SE COR SECTION 19
T4S-R15E
NW COR "SM-102"
0' N, 0' E

COUNTY LINE SHOWN
APPROXIMATE ONLY

NE COR "SM-097"
2400' N, 4500' E

1 MILE

SM-135	SM-119	SM-117	SM-089	SM-093	SM-097
SM-134	SM-118	SM-116	SM-088	SM-092	SM-096
SM-133	SM-130	SM-115	SM-087	SM-091	SM-095
SM-132	SM-131	SM-114	SM-086	SM-090	SM-094
SM-144	SM-120	SM-111	SM-102	SM-082	SM-085
SM-143	SM-123	SM-098	SM-101	SM-081	SM-084
SM-142	SM-122	SM-110	SM-100	SM-080	SM-078
SM-141	SM-121	SM-109	SM-099	SM-079	SM-083
SM-145	SM-124	SM-105	SM-103	SM-070	SM-075
SM-138	SM-127	SM-104	SM-108	SM-069	SM-074
SM-136	SM-126	SM-113	SM-107	SM-068	SM-066
SM-137	SM-125	SM-112	SM-106	SM-067	SM-073
SM-140	SM-129	SM-026	SM-028	SM-072	SM-077
SM-139	SM-128	SM-025	SM-027	SM-071	SM-076
SM-059	SM-056	SM-040	SM-042	SM-015	SM-013
SM-058	SM-055	SM-048	SM-041	SM-014	SM-018
SM-061	SM-054	SM-049	SM-044	SM-017	SM-020
SM-060	SM-057	SM-039	SM-043	SM-016	SM-019
SM-065	SM-053	SM-047	SM-038	SM-005	SM-008
SM-064	SM-050	SM-034	SM-037	SM-004	SM-007
SM-063	SM-052	SM-046	SM-036	SM-003	SM-001
SM-062	SM-051	SM-045	SM-035	SM-002	SM-006
					SM-009

LEGEND

- INDICATES END CENTER OR CORNER OF LODE CLAIM. SET 2"x2"x5' WOODEN POST (TYPICAL)
- INDICATES LOCATION MONUMENT. SET 2"x2"x5' WOODEN POST & PLASTIC BOTTLE CONTAINING THE LOCATION NOTICE. LOCATION MONUMENTS ARE SET 10' FROM AN END CENTER ON THE CENTER LINE OF THE CLAIM (TYPICAL).

NE COR "SM-033"
3000' S, 6000' E

28

COUNTY LINE SHOWN
APPROXIMATE ONLY

GILA
PINAL

RECEIVED
BLM AZ STATE OFFICE
2013 JUN 17 2:41 PM

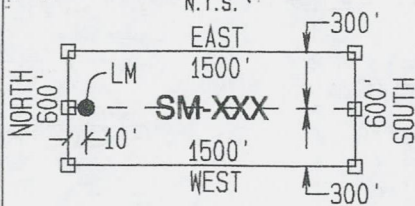
SE COR "SM-009"
10,800' S, 6000' E

R14E
R15E

T4S
T5S

SW COR "SM-062"
10,800' S, 4500' W

TYPICAL CLAIM DETAIL N.T.S.



LOCATORS:
FREEPORT-MCMORAN
MINERAL PROPERTIES INC
10861 N MAVINEE RD SUITE 141
ORO VALLEY AZ 85737

GEOMETRIX LLC
LAND SURVEYING SERVICES
(928) 567-1900



OFFICIAL RECORDS OF
PINAL COUNTY RECORDER
VIRGINIA ROSS


DATE/TIME: 05/13/2013 1146
FEE: \$10.00
PAGES: 2
FEE NUMBER: 2013-039582



Return to:
Freeport-McMoRan Mineral Properties Inc.
10861 N Mavinee Rd Suite 141
Oro Valley, AZ 85737

**LOCATION NOTICE FOR LODE MINING CLAIM
STATE OF ARIZONA, COUNTY OF PINAL**

NOTICE IS HEREBY GIVEN that the **SM-022** lode mining claim has been located by Freeport-McMoRan Mineral Properties Inc, a Delaware corporation, whose current mailing address is 10861 N Mavinee Rd Suite 141 Oro Valley, AZ 85737.



The general course of this claim is **East to West** and it is situated in **Pinal** County, Arizona. This claim is **1500** feet in length and **600** feet in width. This claim runs from the location monument on which this location notice is posted approximately **10** feet in a **Westerly** direction to the **West** end line and **1490** feet in an **Easterly** direction to the **East** end line. This claim is marked by six monuments, one at each corner and one at the center of each end line of the claim.

The location monument on which the notice is posted is situated within:

Section 32, Township 4 South, Range 15 East, Gila and Salt River Meridian, Pinal County, Arizona and this claim encompasses portions of the following quarter section(s), section(s), Township(s) and Range(s): **Northeast 1/4, Section 32 & Northwest 1/4, Section 33, T4S-R15E, G&SRM, Pinal County, Arizona.**

The locality of this claim with reference to some natural object or permanent monument and additional information (if any) concerning its locality is as follows:

The Northwest corner of this claim is 6000' South and 4500' East of the Southeast corner of Section 19, T4S-R15E

The undersigned claims the ground as described above and set forth on the attached 1"=2000' outline map. This claim is not intended to encroach on any private property or land that is not open for location.

Located, dated and posted on the ground this 22nd day of April 2013

Freeport-McMoRan Mineral Properties Inc. (Owner) By: [Signature]
GEOMETRIX, LLC (Agent)

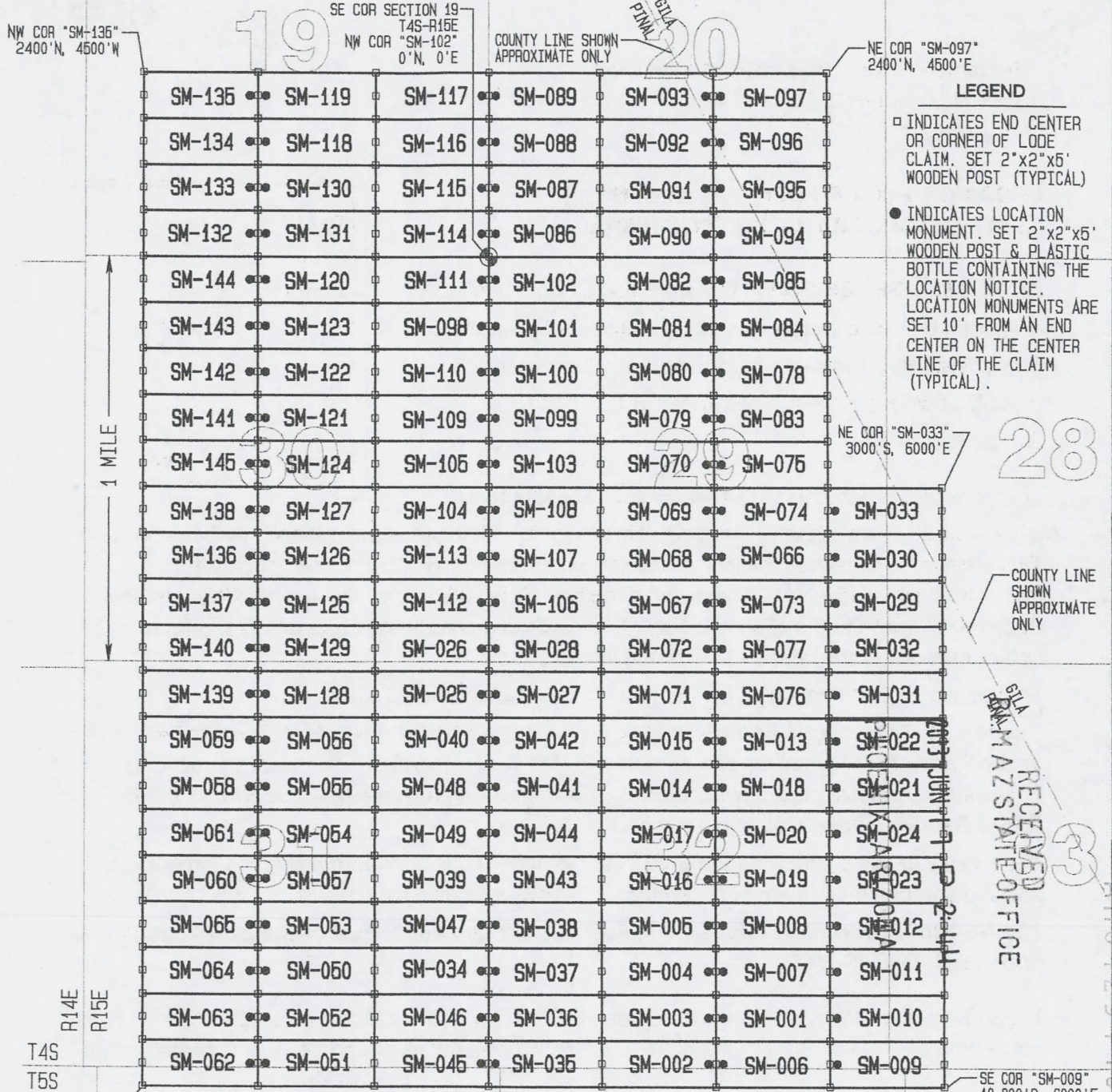


AN0423496

"SM-022" CLAIM

LOCATION OF THE SM-001 THROUGH SM-145 LODE CLAIMS

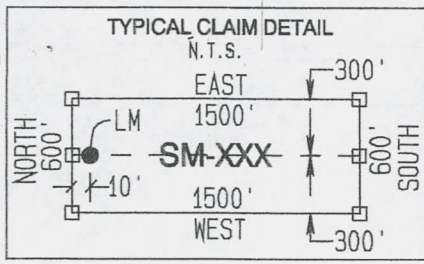
LOCATED DURING THE MONTHS OF JULY & AUGUST, 2012
PINAL & GILA COUNTIES, ARIZONA
ALL CLAIMS ARE 1500' IN LENGTH & 600' IN WIDTH

SCALE 1"=2000'



LEGEND

- INDICATES END CENTER OR CORNER OF LODE CLAIM. SET 2"x2"x5' WOODEN POST (TYPICAL)
- INDICATES LOCATION MONUMENT. SET 2"x2"x5' WOODEN POST & PLASTIC BOTTLE CONTAINING THE LOCATION NOTICE. LOCATION MONUMENTS ARE SET 10' FROM AN END CENTER ON THE CENTER LINE OF THE CLAIM (TYPICAL).



LOCATORS:
FREEPORT-MCMORAN
MINERAL PROPERTIES INC
10861 N MAVINEE RD SUITE 141
ORO VALLEY AZ 85737

GEOMETRIX LLC
LAND SURVEYING SERVICES
(928) 567-1900

RECEIVED
 PINAL & GILA
 COUNTY ARIZONA
 STATE OFFICE
 JUN 19 2 41 PM '12
 ANCH 23196



OFFICIAL RECORDS OF
PINAL COUNTY RECORDER
VIRGINIA ROSS


DATE/TIME: 05/13/2013 1146
FEE: \$10.00
PAGES: 2
FEE NUMBER: 2013-039583



Return to:
Freeport-McMoRan Mineral Properties Inc.
10861 N Mavinee Rd Suite 141
Oro Valley, AZ 85737

**LOCATION NOTICE FOR LODE MINING CLAIM
STATE OF ARIZONA, COUNTY OF PINAL**

NOTICE IS HEREBY GIVEN that the **SM-023** lode mining claim has been located by Freeport-McMoRan Mineral Properties Inc, a Delaware corporation, whose current mailing address is 10861 N Mavinee Rd Suite 141 Oro Valley, AZ 85737.



The general course of this claim is **East to West** and it is situated in **Pinal** County, Arizona. This claim is **1500** feet in length and **600** feet in width. This claim runs from the location monument on which this location notice is posted approximately **10** feet in a **Westerly** direction to the **West** end line and **1490** feet in an **Easterly** direction to the **East** end line. This claim is marked by six monuments, one at each corner and one at the center of each end line of the claim.

The location monument on which the notice is posted is situated within:

Section 32, Township 4 South, Range 15 East, Gila and Salt River Meridian, Pinal County, Arizona and this claim encompasses portions of the following quarter section(s), section(s), Township(s) and Range(s): **Northeast 1/4 & Southeast 1/4, Section 32 & Southwest 1/4 & Northwest 1/4, Section 33, T4S-R15E, G&SRM, Pinal County, Arizona.**

The locality of this claim with reference to some natural object or permanent monument and additional information (if any) concerning its locality is as follows:

The Northwest corner of this claim is 7800' South and 4500' East of the Southeast corner of Section 19, T4S-R15E

The undersigned claims the ground as described above and set forth on the attached 1"=2000' outline map. This claim is not intended to encroach on any private property or land that is not open for location.

Located, dated and posted on the ground this 22nd day of April, 2013

Freeport-McMoRan Mineral Properties Inc. (Owner) By: [Signature]
GEOMETRIX, LLC (Agent)


AMC023497

"SM-023" CLAIM

LOCATION OF THE SM-001 THROUGH SM-145 LODE CLAIMS

LOCATED DURING THE MONTHS OF JULY & AUGUST, 2012
PINAL & GILA COUNTIES, ARIZONA
ALL CLAIMS ARE 1500' IN LENGTH & 600' IN WIDTH

SCALE 1"=2000'



NW COR "SM-135"
2400'N, 4500'W

SE COR SECTION 19
T4S-R15E
NW COR "SM-102"
0'N, 0'E

COUNTY LINE SHOWN
APPROXIMATE ONLY

NE COR "SM-097"
2400'N, 4500'E

1 MILE

LEGEND

- INDICATES END CENTER OR CORNER OF LODE CLAIM. SET 2"x2"x5' WOODEN POST (TYPICAL)
- INDICATES LOCATION MONUMENT. SET 2"x2"x5' WOODEN POST & PLASTIC BOTTLE CONTAINING THE LOCATION NOTICE. LOCATION MONUMENTS ARE SET 10' FROM AN END CENTER ON THE CENTER LINE OF THE CLAIM (TYPICAL).

NE COR "SM-033"
3000'S, 6000'E

COUNTY LINE SHOWN
APPROXIMATE ONLY

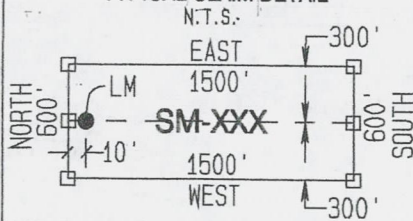
RECEIVED
PINAL & GILA
COUNTY MARICOPA STATE OFFICE

SM-135	SM-119	SM-117	SM-089	SM-093	SM-097
SM-134	SM-118	SM-116	SM-088	SM-092	SM-096
SM-133	SM-130	SM-115	SM-087	SM-091	SM-095
SM-132	SM-131	SM-114	SM-086	SM-090	SM-094
SM-144	SM-120	SM-111	SM-102	SM-082	SM-085
SM-143	SM-123	SM-098	SM-101	SM-081	SM-084
SM-142	SM-122	SM-110	SM-100	SM-080	SM-078
SM-141	SM-121	SM-109	SM-099	SM-079	SM-083
SM-145	SM-124	SM-105	SM-103	SM-070	SM-075
SM-138	SM-127	SM-104	SM-108	SM-069	SM-074
SM-136	SM-126	SM-113	SM-107	SM-068	SM-066
SM-137	SM-125	SM-112	SM-106	SM-067	SM-073
SM-140	SM-129	SM-026	SM-028	SM-072	SM-077
SM-139	SM-128	SM-025	SM-027	SM-071	SM-076
SM-059	SM-056	SM-040	SM-042	SM-015	SM-013
SM-058	SM-055	SM-048	SM-041	SM-014	SM-018
SM-061	SM-054	SM-049	SM-044	SM-017	SM-020
SM-060	SM-057	SM-039	SM-043	SM-016	SM-019
SM-065	SM-053	SM-047	SM-038	SM-005	SM-008
SM-064	SM-050	SM-034	SM-037	SM-004	SM-007
SM-063	SM-052	SM-046	SM-036	SM-003	SM-001
SM-062	SM-051	SM-045	SM-035	SM-002	SM-006
					SM-009

SW COR "SM-062"
10,800'S, 4500'W

SE COR "SM-009"
10,800'S, 6000'E

TYPICAL CLAIM DETAIL



LOCATORS:
FREEPORT-McMORAN
MINERAL PROPERTIES INC
10861 N MAVINEE RD SUITE 141
ORO VALLEY AZ 85737

GEOMETRIX LLC
LAND SURVEYING SERVICES
(928) 567-1900



OFFICIAL RECORDS OF
PINAL COUNTY RECORDER
VIRGINIA ROSS


DATE/TIME: 05/13/2013 1146
FEE: \$10.00
PAGES: 2
FEE NUMBER: 2013-039584



Return to:
Freeport-McMoRan Mineral Properties Inc.
10861 N Mavinee Rd Suite 141
Oro Valley, AZ 85737

**LOCATION NOTICE FOR LODE MINING CLAIM
STATE OF ARIZONA, COUNTY OF PINAL**

NOTICE IS HEREBY GIVEN that the **SM-024** lode mining claim has been located by Freeport-McMoRan Mineral Properties Inc, a Delaware corporation, whose current mailing address is 10861 N Mavinee Rd Suite 141 Oro Valley, AZ 85737.



The general course of this claim is **East to West** and it is situated in **Pinal** County, Arizona. This claim is **1500** feet in length and **600** feet in width. This claim runs from the location monument on which this location notice is posted approximately **10** feet in a **Westerly** direction to the **West** end line and **1490** feet in an **Easterly** direction to the **East** end line. This claim is marked by six monuments, one at each corner and one at the center of each end line of the claim.

The location monument on which the notice is posted is situated within:

Section 32, Township 4 South, Range 15 East, Gila and Salt River Meridian, Pinal County, Arizona and this claim encompasses portions of the following quarter section(s), section(s), Township(s) and Range(s): **Northwest ¼, Section 32 & Northwest ¼, Section 33, T4S-R15E, G&SRM, Pinal County, Arizona.**

The locality of this claim with reference to some natural object or permanent monument and additional information (if any) concerning its locality is as follows:

The Northwest corner of this claim is 7200' South and 4500' East of the Southeast corner of Section 19, T4S-R15E

The undersigned claims the ground as described above and set forth on the attached 1"=2000' outline map. This claim is not intended to encroach on any private property or land that is not open for location.

Located, dated and posted on the ground this 22nd day of April 2013

Freeport-McMoRan Mineral Properties Inc. (Owner) By: [Signature]
GEOMETRIX, LLC (Agent)

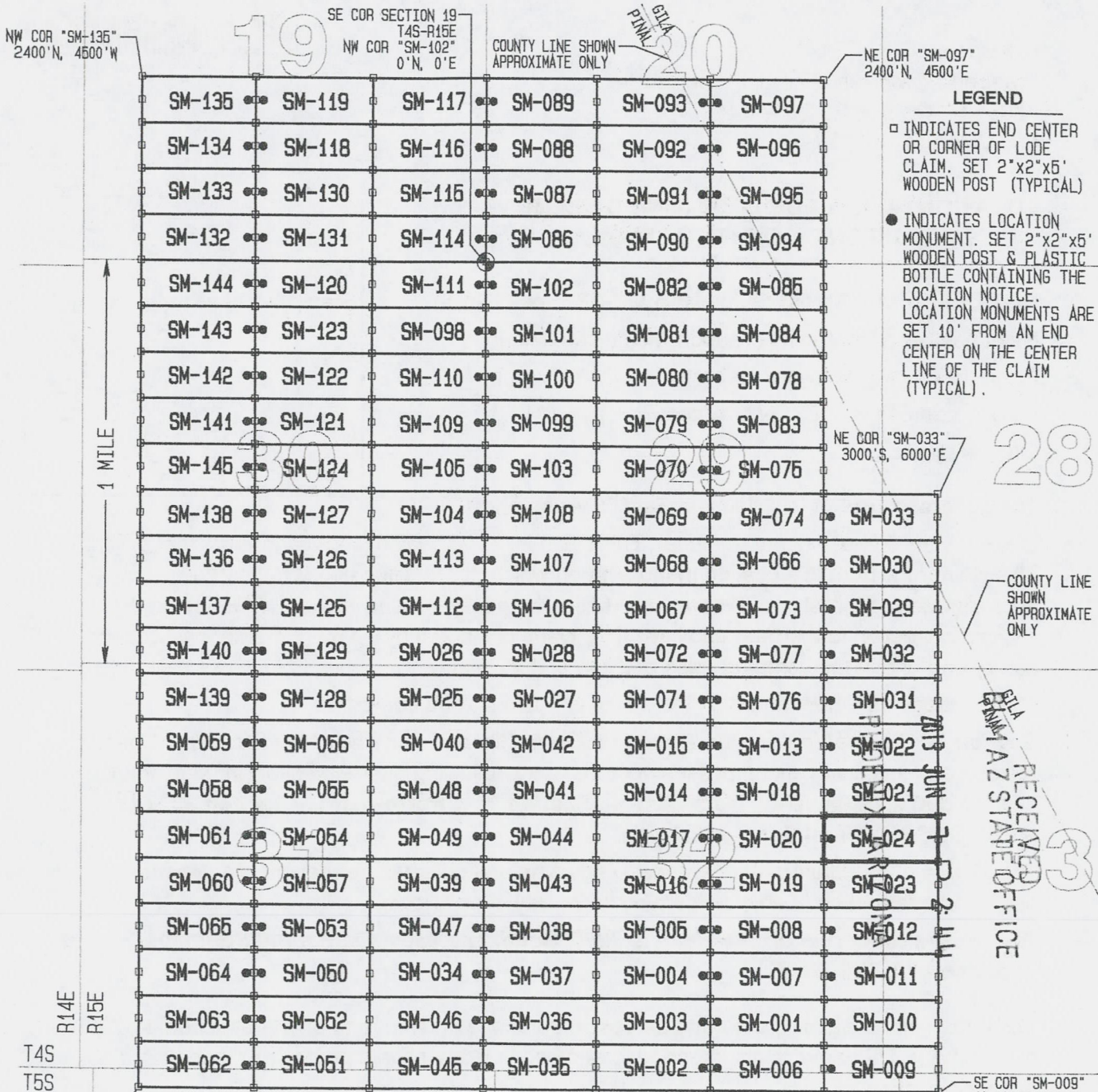
110423498

"SM-024" CLAIM

LOCATION OF THE SM-001 THROUGH SM-145 LODE CLAIMS

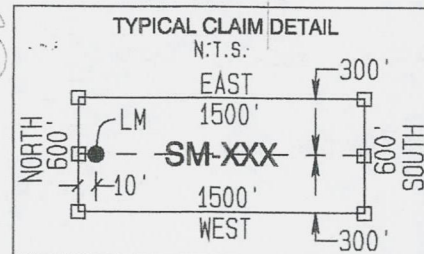
LOCATED DURING THE MONTHS OF JULY & AUGUST, 2012
PINAL & GILA COUNTIES, ARIZONA
ALL CLAIMS ARE 1500' IN LENGTH & 600' IN WIDTH

SCALE 1" = 2000'



LEGEND

- INDICATES END CENTER OR CORNER OF LODE CLAIM. SET 2"x2"x5' WOODEN POST (TYPICAL)
- INDICATES LOCATION MONUMENT. SET 2"x2"x5' WOODEN POST & PLASTIC BOTTLE CONTAINING THE LOCATION NOTICE. LOCATION MONUMENTS ARE SET 10' FROM AN END CENTER ON THE CENTER LINE OF THE CLAIM (TYPICAL).



LOCATORS:
FREEPORT-MCMORAN
MINERAL PROPERTIES INC
10861 N MAVINEE RD SUITE 141
ORO VALLEY AZ 85737

GEOMETRIX LLC
LAND SURVEYING SERVICES
(928) 567-1900

AN0423498

2



OFFICIAL RECORDS OF
PINAL COUNTY RECORDER
VIRGINIA ROSS


DATE/TIME: 05/13/2013 1146
FEE: \$10.00
PAGES: 2
FEE NUMBER: 2013-039585



Return to:
Freeport-McMoRan Mineral Properties Inc.
10861 N Mavinee Rd Suite 141
Oro Valley, AZ 85737

**LOCATION NOTICE FOR LODE MINING CLAIM
STATE OF ARIZONA, COUNTY OF PINAL**

NOTICE IS HEREBY GIVEN that the **SM-025** lode mining claim has been located by Freeport-McMoRan Mineral Properties Inc, a Delaware corporation, whose current mailing address is 10861 N Mavinee Rd Suite 141 Oro Valley, AZ 85737.



The general course of this claim is **East to West** and it is situated in **Pinal** County, Arizona. This claim is **1500** feet in length and **600** feet in width. This claim runs from the location monument on which this location notice is posted approximately **10** feet in an **Easterly** direction to the **East** end line and **1490** feet in a **Westerly** direction to the **West** end line. This claim is marked by six monuments, one at each corner and one at the center of each end line of the claim.

The location monument on which the notice is posted is situated within:

Section 31, Township 4 South, Range 15 East, Gila and Salt River Meridian, Pinal County, Arizona and this claim encompasses portions of the following quarter section(s), section(s), Township(s) and Range(s): **Northeast 1/4, Section 31, T4S-R15E, G&SRM, Pinal County, Arizona.**

The locality of this claim with reference to some natural object or permanent monument and additional information (if any) concerning its locality is as follows:

The Northwest corner of this claim is 5400' South and 1500' West of the Southeast corner of Section 19, T4S-R15E

The undersigned claims the ground as described above and set forth on the attached 1"=2000' outline map. This claim is not intended to encroach on any private property or land that is not open for location.

Located, dated and posted on the ground this 22nd day of April, 2013

Freeport-McMoRan Mineral Properties Inc. (Owner) By: [Signature]
GEOMETRIX, LLC (Agent)

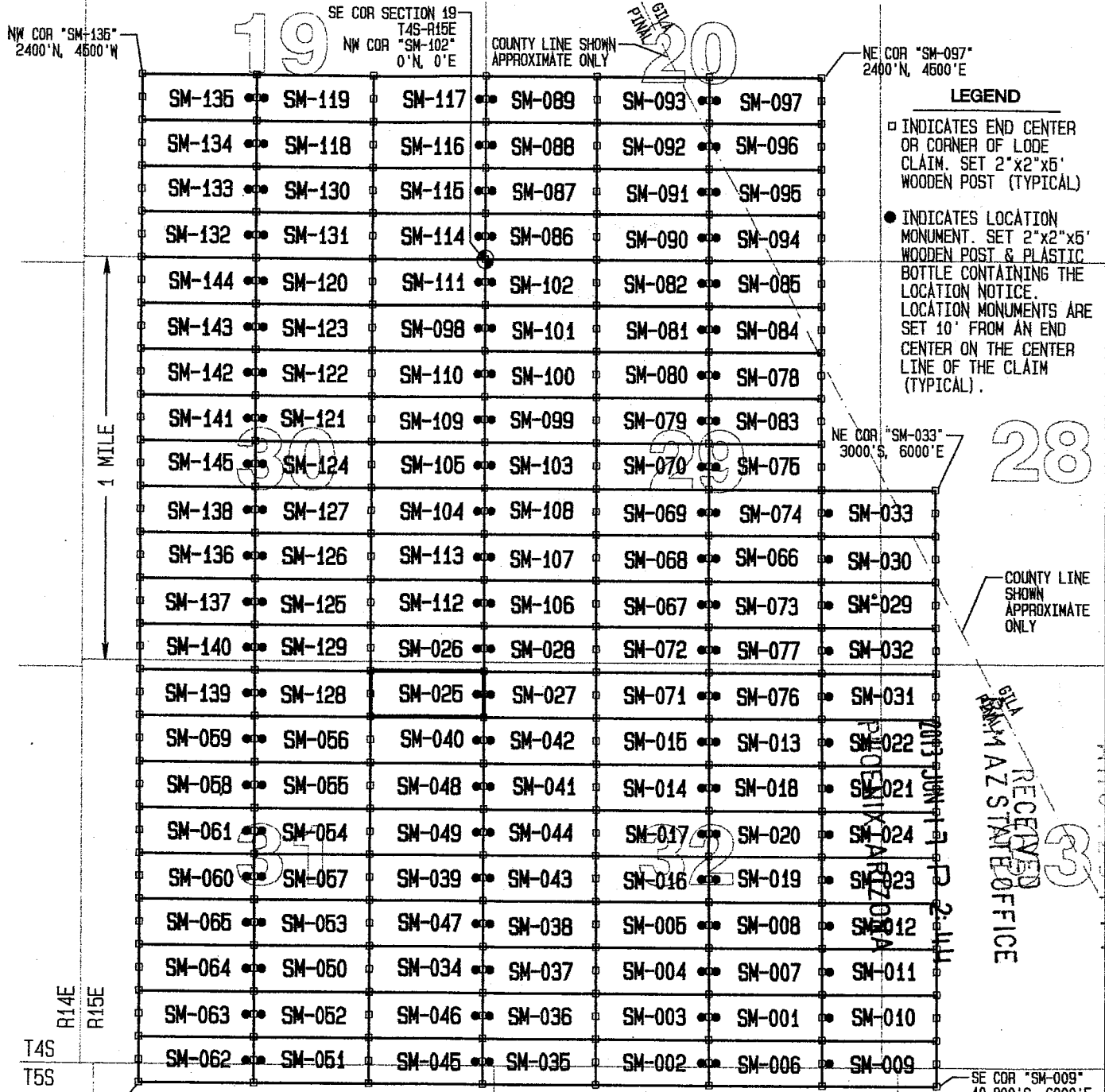

1100423499

"SM-025" CLAIM

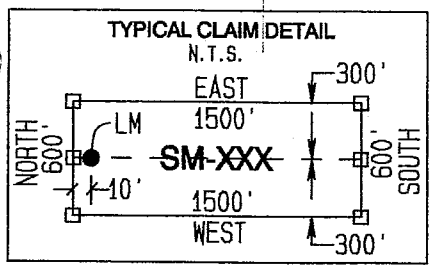
LOCATION OF THE SM-001 THROUGH SM-145 LODE CLAIMS

LOCATED DURING THE MONTHS OF JULY & AUGUST, 2012
 PINAL & GILA COUNTIES, ARIZONA
 ALL CLAIMS ARE 1500' IN LENGTH & 600' IN WIDTH

SCALE 1"=2000'



LOCATORS:
 FREEPORT-MCMORAN
 MINERAL PROPERTIES INC
 10861 N MAVINEE RD SUITE 141
 ORO VALLEY AZ 85737



8



OFFICIAL RECORDS OF
PINAL COUNTY RECORDER
VIRGINIA ROSS


DATE/TIME: 05/13/2013 1146
FEE: \$10.00
PAGES: 2
FEE NUMBER: 2013-039586



Return to:
Freeport-McMoRan Mineral Properties Inc.
10861 N Mavinee Rd Suite 141
Oro Valley, AZ 85737

**LOCATION NOTICE FOR LODE MINING CLAIM
STATE OF ARIZONA, COUNTY OF PINAL**

NOTICE IS HEREBY GIVEN that the **SM-026** lode mining claim has been located by Freeport-McMoRan Mineral Properties Inc, a Delaware corporation, whose current mailing address is 10861 N Mavinee Rd Suite 141 Oro Valley, AZ 85737.



The general course of this claim is **East to West** and it is situated in **Pinal** County, Arizona. This claim is **1500** feet in length and **600** feet in width. This claim runs from the location monument on which this location notice is posted approximately **10** feet in an **Easterly** direction to the **East** end line and **1490** feet in a **Westerly** direction to the **West** end line. This claim is marked by six monuments, one at each corner and one at the center of each end line of the claim.

The location monument on which the notice is posted is situated within:

Section 30, Township 4 South, Range 15 East, Gila and Salt River Meridian, Pinal County, Arizona and this claim encompasses portions of the following quarter section(s), section(s), Township(s) and Range(s): **Southeast ¼, Section 30 and Northeast ¼, Section 31, T4S-R15E, G&SRM, Pinal County, Arizona.**

The locality of this claim with reference to some natural object or permanent monument and additional information (if any) concerning its locality is as follows:

The Northwest corner of this claim is 4800' South and 1500' West of the Southeast corner of Section 19, T4S-R15E

The undersigned claims the ground as described above and set forth on the attached 1"=2000' outline map. This claim is not intended to encroach on any private property or land that is not open for location.

Located, dated and posted on the ground this 22nd day of April 2013

Freeport-McMoRan Mineral Properties Inc. (Owner) By: [Signature]
GEOMETRIX, LLC (Agent)

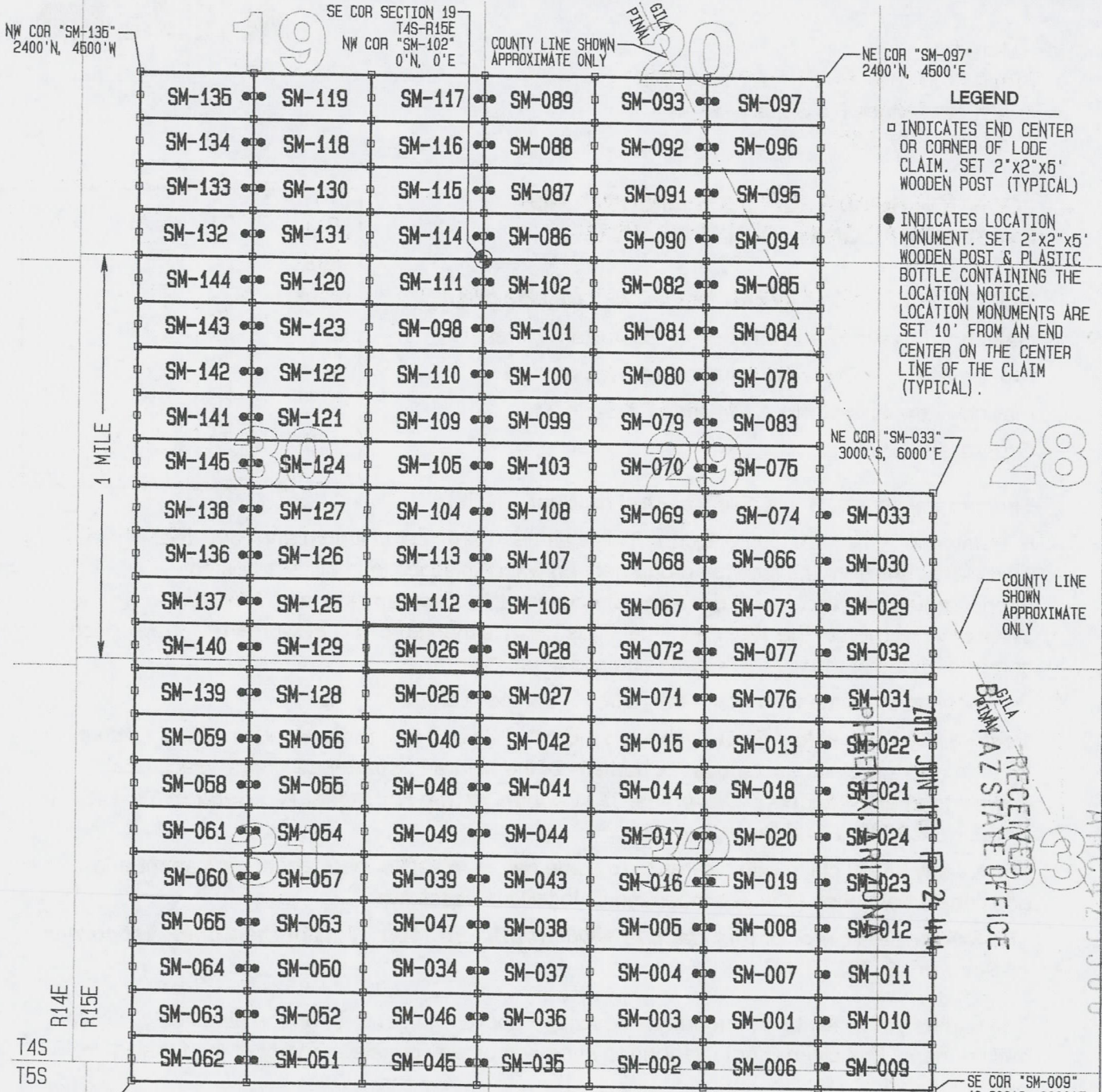

ANC023500

"SM-026" CLAIM

LOCATION OF THE SM-001 THROUGH SM-145 LODE CLAIMS

LOCATED DURING THE MONTHS OF JULY & AUGUST, 2012
PINAL & GILA COUNTIES, ARIZONA
ALL CLAIMS ARE 1500' IN LENGTH & 600' IN WIDTH

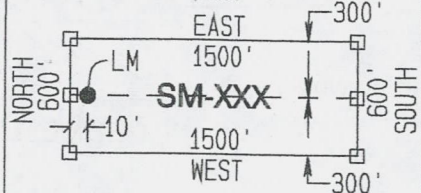
SCALE 1" = 2000'



LEGEND

- INDICATES END CENTER OR CORNER OF LODE CLAIM. SET 2"x2"x6" WOODEN POST (TYPICAL)
- INDICATES LOCATION MONUMENT. SET 2"x2"x5" WOODEN POST & PLASTIC BOTTLE CONTAINING THE LOCATION NOTICE. LOCATION MONUMENTS ARE SET 10' FROM AN END CENTER ON THE CENTER LINE OF THE CLAIM (TYPICAL).

TYPICAL CLAIM DETAIL



LOCATORS:
FREEPORT-McMORAN
MINERAL PROPERTIES INC
10861 N MAVINEE RD SUITE 141
ORO VALLEY AZ 85737

GEOMETRIX LLC
LAND SURVEYING SERVICES
(928) 567-1900

AUG 14 2 35 00

2



OFFICIAL RECORDS OF
PINAL COUNTY RECORDER
VIRGINIA ROSS


DATE/TIME: 05/13/2013 1146
FEE: \$10.00
PAGES: 2
FEE NUMBER: 2013-039587



Return to:
Freeport-McMoRan Mineral Properties Inc.
10861 N Mavinee Rd Suite 141
Oro Valley, AZ 85737

**LOCATION NOTICE FOR LODE MINING CLAIM
STATE OF ARIZONA, COUNTY OF PINAL**

NOTICE IS HEREBY GIVEN that the **SM-027** lode mining claim has been located by Freeport-McMoRan Mineral Properties Inc, a Delaware corporation, whose current mailing address is 10861 N Mavinee Rd Suite 141 Oro Valley, AZ 85737.



The general course of this claim is **East to West** and it is situated in **Pinal** County, Arizona. This claim is **1500** feet in length and **600** feet in width. This claim runs from the location monument on which this location notice is posted approximately **10** feet in a **Westerly** direction to the **West** end line and **1490** feet in an **Easterly** direction to the **East** end line. This claim is marked by six monuments, one at each corner and one at the center of each end line of the claim.

The location monument on which the notice is posted is situated within:


Section 32, Township 4 South, Range 15 East, Gila and Salt River Meridian, Pinal County, Arizona and this claim encompasses portions of the following quarter section(s), section(s), Township(s) and Range(s): **Northwest 1/4, Section 32, T4S-R15E, G&SRM, Pinal County, Arizona.**

The locality of this claim with reference to some natural object or permanent monument and additional information (if any) concerning its locality is as follows:

The Northwest corner of this claim is 5400' South and 0' East of the Southeast corner of Section 19, T4S-R15E

The undersigned claims the ground as described above and set forth on the attached 1"=2000' outline map. This claim is not intended to encroach on any private property or land that is not open for location.

Located, dated and posted on the ground this 22TH day of April, 2013

Freeport-McMoRan Mineral Properties Inc. (Owner) By: 
GEOMETRIX, LLC (Agent)

AN0423501

"SM-027" CLAIM

LOCATION OF THE SM-001 THROUGH SM-145 LODE CLAIMS

LOCATED DURING THE MONTHS OF JULY & AUGUST, 2012
PINAL & GILA COUNTIES, ARIZONA
ALL CLAIMS ARE 1500' IN LENGTH & 600' IN WIDTH

SCALE 1"=2000'



NW COR "SM-135"
2400' N, 4500' W

SE COR SECTION 19
T4S-R15E
NW COR "SM-102"
0' N, 0' E


COUNTY LINE SHOWN
APPROXIMATE ONLY

NE COR "SM-097"
2400' N, 4500' E

LEGEND

- INDICATES END CENTER OR CORNER OF LODE CLAIM. SET 2"x2"x5' WOODEN POST (TYPICAL)
- INDICATES LOCATION MONUMENT. SET 2"x2"x5' WOODEN POST & PLASTIC BOTTLE CONTAINING THE LOCATION NOTICE. LOCATION MONUMENTS ARE SET 10' FROM AN END CENTER ON THE CENTER LINE OF THE CLAIM (TYPICAL).

1 MILE



28

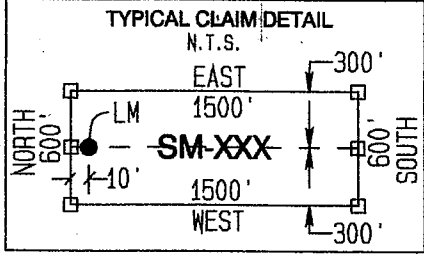
COUNTY LINE SHOWN APPROXIMATE ONLY

RECEIVED
 JUN 11 11 21 AM '14
 GILA COUNTY
 ARIZONA
 AZ STATE OFFICE

110423501

SW COR "SM-062"
10,800' S, 4500' W

SE COR "SM-009"
10,800' S, 6000' E



LOCATORS:
FREEPORT-MCMORAN
MINERAL PROPERTIES INC
10861 N MAVINEE RD SUITE 141
ORO VALLEY AZ 85737

GEOMETRIX LLC
LAND SURVEYING SERVICES
(928) 567-1900



OFFICIAL RECORDS OF
PINAL COUNTY RECORDER
VIRGINIA ROSS


DATE/TIME: 05/13/2013 1146
FEE: \$10.00
PAGES: 2
FEE NUMBER: 2013-039588



Return to:
Freeport-McMoRan Mineral Properties Inc.
10861 N Mavinee Rd Suite 141
Oro Valley, AZ 85737

**LOCATION NOTICE FOR LODE MINING CLAIM
STATE OF ARIZONA, COUNTY OF PINAL**

NOTICE IS HEREBY GIVEN that the **SM-028** lode mining claim has been located by Freeport-McMoRan Mineral Properties Inc, a Delaware corporation, whose current mailing address is 10861 N Mavinee Rd Suite 141 Oro Valley, AZ 85737.



The general course of this claim is **East to West** and it is situated in **Pinal** County, Arizona. This claim is **1500** feet in length and **600** feet in width. This claim runs from the location monument on which this location notice is posted approximately **10** feet in a **Westerly** direction to the **West** end line and **1490** feet in an **Easterly** direction to the **East** end line. This claim is marked by six monuments, one at each corner and one at the center of each end line of the claim.

The location monument on which the notice is posted is situated within:

Section 29, Township 4 South, Range 15 East, Gila and Salt River Meridian, Pinal County, Arizona and this claim encompasses portions of the following quarter section(s), section(s), Township(s) and Range(s): **Southwest ¼, Section 29 and Northwest ¼, Section 32, T4S-R15E, G&SRM, Pinal County, Arizona.**

The locality of this claim with reference to some natural object or permanent monument and additional information (if any) concerning its locality is as follows:

The Northwest corner of this claim is 4800' South and 0' East of the Southeast corner of Section 19, T4S-R15E

The undersigned claims the ground as described above and set forth on the attached 1"=2000' outline map. This claim is not intended to encroach on any private property or land that is not open for location.

Located, dated and posted on the ground this 22th day of April, 2013

Freeport-McMoRan Mineral Properties Inc. (Owner) By: 
GEOMETRIX, LLC (Agent)


AMC423502

"SM-028" CLAIM

LOCATION OF THE SM-001 THROUGH SM-145 LODE CLAIMS

LOCATED DURING THE MONTHS OF JULY & AUGUST, 2012
PINAL & GILA COUNTIES, ARIZONA
ALL CLAIMS ARE 1500' IN LENGTH & 600' IN WIDTH

SCALE 1" = 2000'




NW COR "SM-135"
2400' N, 4500' W

SE COR SECTION 19
T4S-R15E
NW COR "SM-102"
0' N, 0' E

COUNTY LINE SHOWN
APPROXIMATE ONLY

NE COR "SM-097"
2400' N, 4500' E

1 MILE



LEGEND

- INDICATES END CENTER OR CORNER OF LODE CLAIM. SET 2"x2"x5' WOODEN POST (TYPICAL)
- INDICATES LOCATION MONUMENT. SET 2"x2"x5' WOODEN POST & PLASTIC BOTTLE CONTAINING THE LOCATION NOTICE. LOCATION MONUMENTS ARE SET 10' FROM AN END CENTER ON THE CENTER LINE OF THE CLAIM (TYPICAL).

NE COR "SM-033"
3000' S, 6000' E

COUNTY LINE SHOWN
APPROXIMATE ONLY

GILA RECEIVED
BLM AZ STATE OFFICE

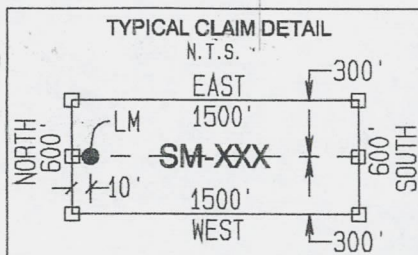
ANCH 23502

R14E
R15E

T4S
T5S

SW COR "SM-062"
10,800' S, 4500' W

SE COR "SM-009"
10,800' S, 6000' E



LOCATORS:
FREEPORT-McMORAN
MINERAL PROPERTIES INC
10861 N MAVINEE RD SUITE 141
ORO VALLEY AZ 85737

GEOMETRIX LLC
LAND SURVEYING SERVICES
(928) 567-1900



OFFICIAL RECORDS OF
PINAL COUNTY RECORDER
VIRGINIA ROSS


DATE/TIME: 05/13/2013 1146
FEE: \$10.00
PAGES: 2
FEE NUMBER: 2013-039589



Return to:
Freeport-McMoRan Mineral Properties Inc.
10861 N Mavinee Rd Suite 141
Oro Valley, AZ 85737

**LOCATION NOTICE FOR LODE MINING CLAIM
STATE OF ARIZONA, COUNTY OF PINAL**

NOTICE IS HEREBY GIVEN that the **SM-029** lode mining claim has been located by Freeport-McMoRan Mineral Properties Inc, a Delaware corporation, whose current mailing address is 10861 N Mavinee Rd Suite 141 Oro Valley, AZ 85737.



The general course of this claim is **East to West** and it is situated in **Pinal** County, Arizona. This claim is **1500** feet in length and **600** feet in width. This claim runs from the location monument on which this location notice is posted approximately **10** feet in a **Westerly** direction to the **West** end line and **1490** feet in an **Easterly** direction to the **East** end line. This claim is marked by six monuments, one at each corner and one at the center of each end line of the claim.

The location monument on which the notice is posted is situated within:

Section 29, Township 4 South, Range 15 East, Gila and Salt River Meridian, Pinal County, Arizona and this claim encompasses portions of the following quarter section(s), section(s), Township(s) and Range(s): **Southwest ¼, Section 28 & Southeast ¼, Section 29, T4S-R15E, G&SRM, Pinal County, Arizona.**

The locality of this claim with reference to some natural object or permanent monument and additional information (if any) concerning its locality is as follows:

The Northwest corner of this claim is 4200' South and 4500' East of the Southeast corner of Section 19, T4S-R15E

The undersigned claims the ground as described above and set forth on the attached 1"=2000' outline map. This claim is not intended to encroach on any private property or land that is not open for location.

Located, dated and posted on the ground this 22nd day of April, 2013

Freeport-McMoRan Mineral Properties Inc. (Owner) By: [Signature]
GEOMETRIX, LLC (Agent)


AMC0123503

"SM-029" CLAIM

LOCATION OF THE SM-001 THROUGH SM-145 LODE CLAIMS

LOCATED DURING THE MONTHS OF JULY & AUGUST, 2012
 PINAL & GILA COUNTIES, ARIZONA
 ALL CLAIMS ARE 1500' IN LENGTH & 600' IN WIDTH

SCALE 1" = 2000'



NW COR "SM-135"
2400' N, 4500' W

SE COR SECTION 19
T4S-R15E
NW COR "SM-102"
0' N, 0' E

COUNTY LINE SHOWN
APPROXIMATE ONLY


NE COR "SM-097"
2400' N, 4500' E

LEGEND

□ INDICATES END CENTER OR CORNER OF LODE CLAIM. SET 2"x2"x5' WOODEN POST (TYPICAL)

● INDICATES LOCATION MONUMENT. SET 2"x2"x5' WOODEN POST & PLASTIC BOTTLE CONTAINING THE LOCATION NOTICE. LOCATION MONUMENTS ARE SET 10' FROM AN END CENTER ON THE CENTER LINE OF THE CLAIM (TYPICAL).

1 MILE



NE COR "SM-033"
3000' S, 6000' E

28

COUNTY LINE SHOWN APPROXIMATE ONLY

GILA PINAL

RECEIVED
 BLM&Z STATE OFFICE

APR 14 2 35 03

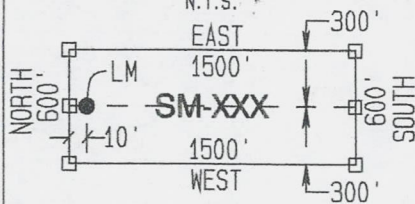
R14E
R15E

T4S
T5S

SW COR "SM-062"
10,800' S, 4500' W

SE COR "SM-009"
10,800' S, 6000' E

TYPICAL CLAIM DETAIL N.T.S.



LOCATORS:
 FREEPORT-MCMORAN
 MINERAL PROPERTIES INC
 10861 N MAVINEE RD SUITE 141
 ORO VALLEY AZ 85737

GEOMETRIX LLC
 LAND SURVEYING SERVICES
 (928) 567-1900



OFFICIAL RECORDS OF
PINAL COUNTY RECORDER
VIRGINIA ROSS


DATE/TIME: 05/13/2013 1146
FEE: \$10.00
PAGES: 2
FEE NUMBER: 2013-039590



Return to:
Freeport-McMoRan Mineral Properties Inc.
10861 N Mavinee Rd Suite 141
Oro Valley, AZ 85737

**LOCATION NOTICE FOR LODE MINING CLAIM
STATE OF ARIZONA, COUNTY OF PINAL**

NOTICE IS HEREBY GIVEN that the **SM-031** lode mining claim has been located by Freeport-McMoRan Mineral Properties Inc, a Delaware corporation, whose current mailing address is 10861 N Mavinee Rd Suite 141 Oro Valley, AZ 85737.



The general course of this claim is **East to West** and it is situated in **Pinal** County, Arizona. This claim is **1500** feet in length and **600** feet in width. This claim runs from the location monument on which this location notice is posted approximately **10** feet in a **Westerly** direction to the **West** end line and **1490** feet in an **Easterly** direction to the **East** end line. This claim is marked by six monuments, one at each corner and one at the center of each end line of the claim.

The location monument on which the notice is posted is situated within:

Section 32, Township 4 South, Range 15 East, Gila and Salt River Meridian, Pinal County, Arizona and this claim encompasses portions of the following quarter section(s), section(s), Township(s) and Range(s): **Northeast ¼, Section 32 & Northwest ¼, Section 33, T4S-R15E, G&SRM, Pinal County, Arizona.**

The locality of this claim with reference to some natural object or permanent monument and additional information (if any) concerning its locality is as follows:

The Northwest corner of this claim is 5400' South and 4500' East of the Southeast corner of Section 19, T4S-R15E

The undersigned claims the ground as described above and set forth on the attached 1"=2000' outline map. This claim is not intended to encroach on any private property or land that is not open for location.

Located, dated and posted on the ground this 22nd day of April, 2013

Freeport-McMoRan Mineral Properties Inc. (Owner) By: [Signature]
GEOMETRIX, LLC (Agent)

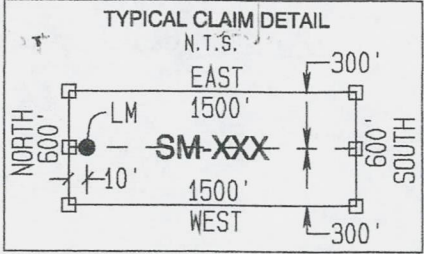
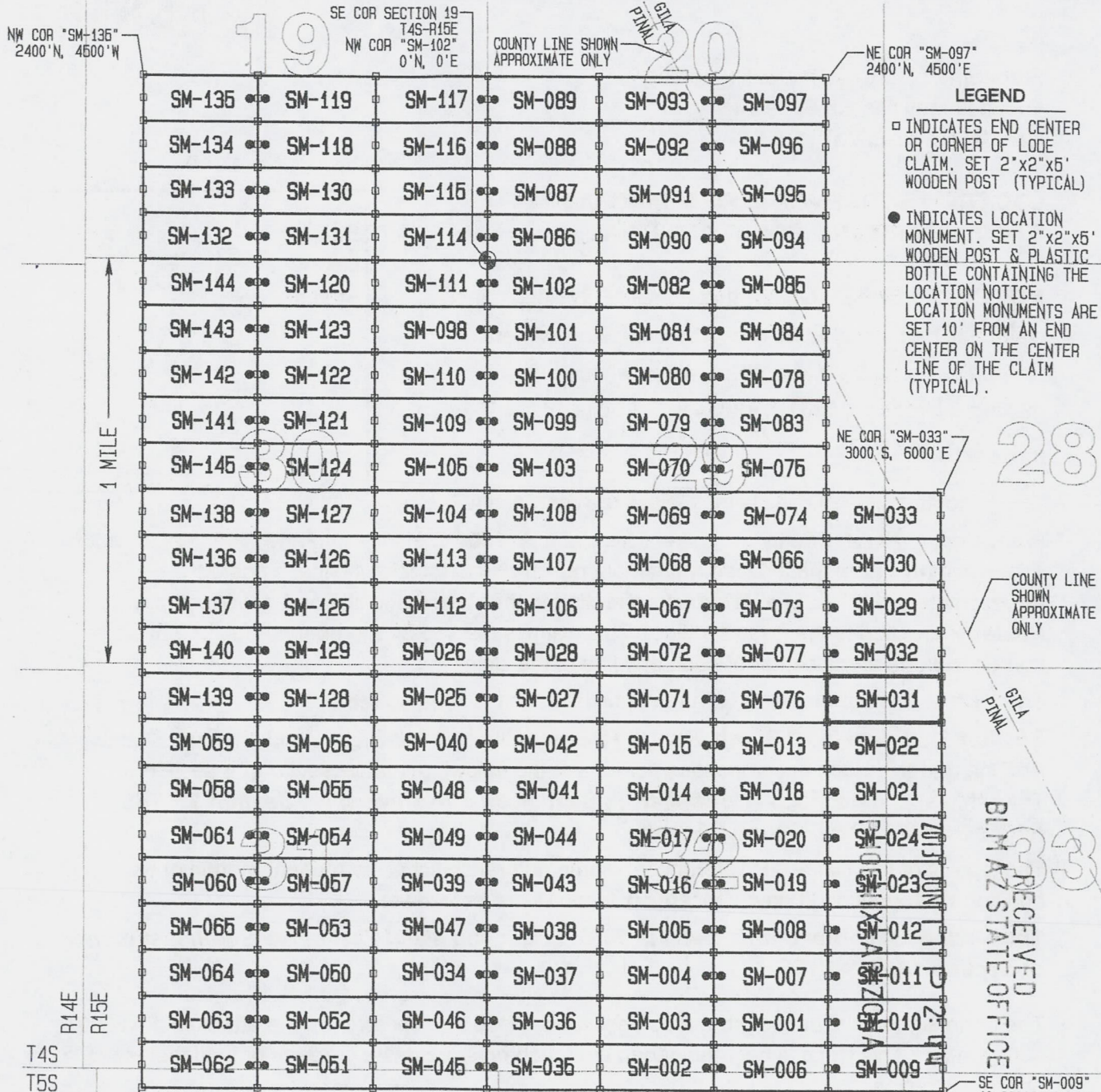

APR 23 2013

"SM-031" CLAIM

LOCATION OF THE SM-001 THROUGH SM-145 LODE CLAIMS

LOCATED DURING THE MONTHS OF JULY & AUGUST, 2012
PINAL & GILA COUNTIES, ARIZONA
ALL CLAIMS ARE 1500' IN LENGTH & 600' IN WIDTH

SCALE 1"=2000'



LOCATORS:
FREEPORT-MCMORAN
MINERAL PROPERTIES INC
10861 N MAVINEE RD SUITE 141
ORO VALLEY AZ 85737

GEOMETRIX LLC
LAND SURVEYING SERVICES
(928) 567-1900



OFFICIAL RECORDS OF
PINAL COUNTY RECORDER
VIRGINIA ROSS


DATE/TIME: 05/13/2013 1146
FEE: \$10.00
PAGES: 2
FEE NUMBER: 2013-039591



Return to:
Freeport-McMoRan Mineral Properties Inc.
10861 N Mavinee Rd Suite 141
Oro Valley, AZ 85737

**LOCATION NOTICE FOR LODE MINING CLAIM
STATE OF ARIZONA, COUNTY OF PINAL**

NOTICE IS HEREBY GIVEN that the **SM-032** lode mining claim has been located by Freeport-McMoRan Mineral Properties Inc, a Delaware corporation, whose current mailing address is 10861 N Mavinee Rd Suite 141 Oro Valley, AZ 85737.



The general course of this claim is **East to West** and it is situated in **Pinal** County, Arizona. This claim is **1500** feet in length and **600** feet in width. This claim runs from the location monument on which this location notice is posted approximately **10** feet in a **Westerly** direction to the **West** end line and **1490** feet in an **Easterly** direction to the **East** end line. This claim is marked by six monuments, one at each corner and one at the center of each end line of the claim.

The location monument on which the notice is posted is situated within:

Section 29, Township 4 South, Range 15 East, Gila and Salt River Meridian, Pinal County, Arizona and this claim encompasses portions of the following quarter section(s), section(s), Township(s) and Range(s): **Southwest ¼, Section 28, Southeast ¼, Section 29, Northeast ¼, Section 32 & Northwest ¼, Section 33, T4S-R15E, G&SRM, Pinal County, Arizona.**

The locality of this claim with reference to some natural object or permanent monument and additional information (if any) concerning its locality is as follows:

The Northwest corner of this claim is 4800' South and 4500' East of the Southeast corner of Section 19, T4S-R15E

The undersigned claims the ground as described above and set forth on the attached 1"=2000' outline map. This claim is not intended to encroach on any private property or land that is not open for location.

Located, dated and posted on the ground this 22nd day of April, 2013

Freeport-McMoRan Mineral Properties Inc. (Owner) By: _____

GEOMETRIX, LLC (Agent)

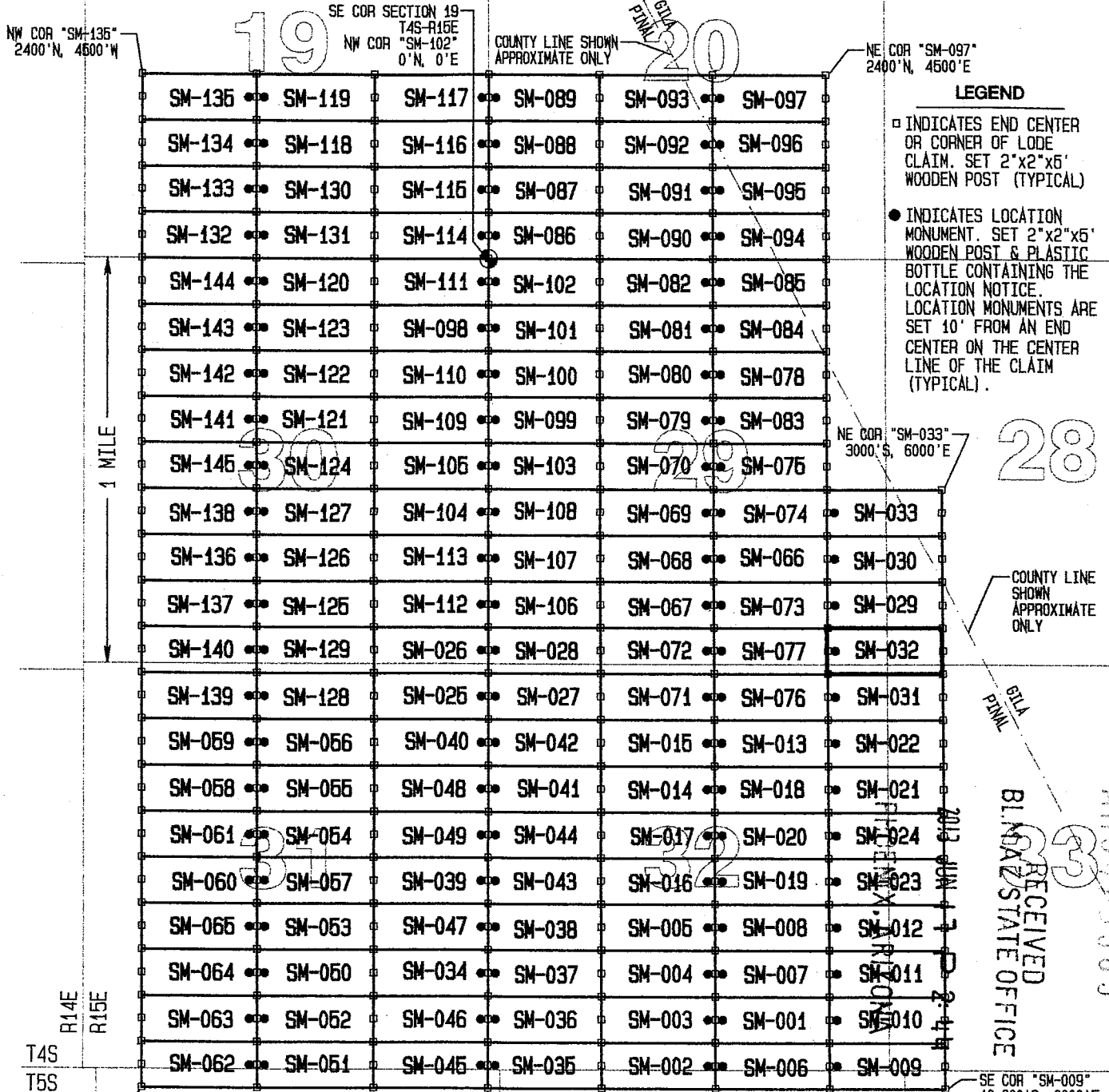
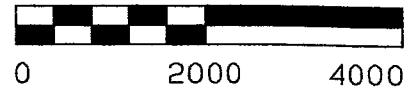
1101423505

"SM-032" CLAIM

LOCATION OF THE SM-001 THROUGH SM-145 LODE CLAIMS

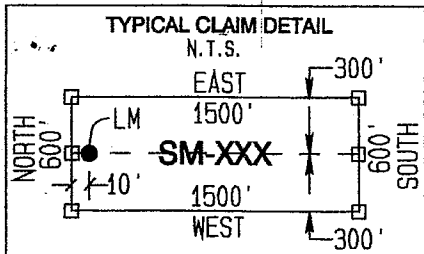
LOCATED DURING THE MONTHS OF JULY & AUGUST, 2012
 PINAL & GILA COUNTIES, ARIZONA
 ALL CLAIMS ARE 1500' IN LENGTH & 600' IN WIDTH

SCALE 1"=2000'



LEGEND

- INDICATES END CENTER OR CORNER OF LODE CLAIM. SET 2"x2"x5" WOODEN POST (TYPICAL)
- INDICATES LOCATION MONUMENT. SET 2"x2"x5" BOTTLE CONTAINING THE LOCATION NOTICE. LOCATION MONUMENTS ARE SET 10' FROM AN END CENTER ON THE CENTER LINE OF THE CLAIM (TYPICAL).



LOCATORS:
 FREEPORT-McMORAN
 MINERAL PROPERTIES INC
 10861 N MAVINEE RD SUITE 141
 ORO VALLEY AZ 85737

RECEIVED
 BLM AZ STATE OFFICE
 AUG 22 2012



OFFICIAL RECORDS OF
PINAL COUNTY RECORDER
VIRGINIA ROSS


DATE/TIME: 05/13/2013 1146
FEE: \$10.00
PAGES: 2
FEE NUMBER: 2013-039592



Return to:
Freeport-McMoRan Mineral Properties Inc.
10861 N Mavinee Rd Suite 141
Oro Valley, AZ 85737

**LOCATION NOTICE FOR LODE MINING CLAIM
STATE OF ARIZONA, COUNTY OF PINAL**

NOTICE IS HEREBY GIVEN that the **SM-034** lode mining claim has been located by Freeport-McMoRan Mineral Properties Inc, a Delaware corporation, whose current mailing address is 10861 N Mavinee Rd Suite 141 Oro Valley, AZ 85737.



The general course of this claim is **East to West** and it is situated in **Pinal** County, Arizona. This claim is **1500** feet in length and **600** feet in width. This claim runs from the location monument on which this location notice is posted approximately **10** feet in an **Easterly** direction to the **East** end line and **1490** feet in a **Westerly** direction to the **West** end line. This claim is marked by six monuments, one at each corner and one at the center of each end line of the claim.

The location monument on which the notice is posted is situated within:

Section 31, Township 4 South, Range 15 East, Gila and Salt River Meridian, Pinal County, Arizona and this claim encompasses portions of the following quarter section(s), section(s), Township(s) and Range(s): **Southeast 1/4, Section 31, T4S-R15E, G&SRM, Pinal County, Arizona.**

The locality of this claim with reference to some natural object or permanent monument and additional information (if any) concerning its locality is as follows:

The Northwest corner of this claim is 9000' South and 1500' West of the Southeast corner of Section 19, T4S-R15E

The undersigned claims the ground as described above and set forth on the attached 1"=2000' outline map. This claim is not intended to encroach on any private property or land that is not open for location.

Located, dated and posted on the ground this 22nd day of April, 2013

Freeport-McMoRan Mineral Properties Inc. (Owner) By: [Signature]
GEOMETRIX, LLC (Agent)

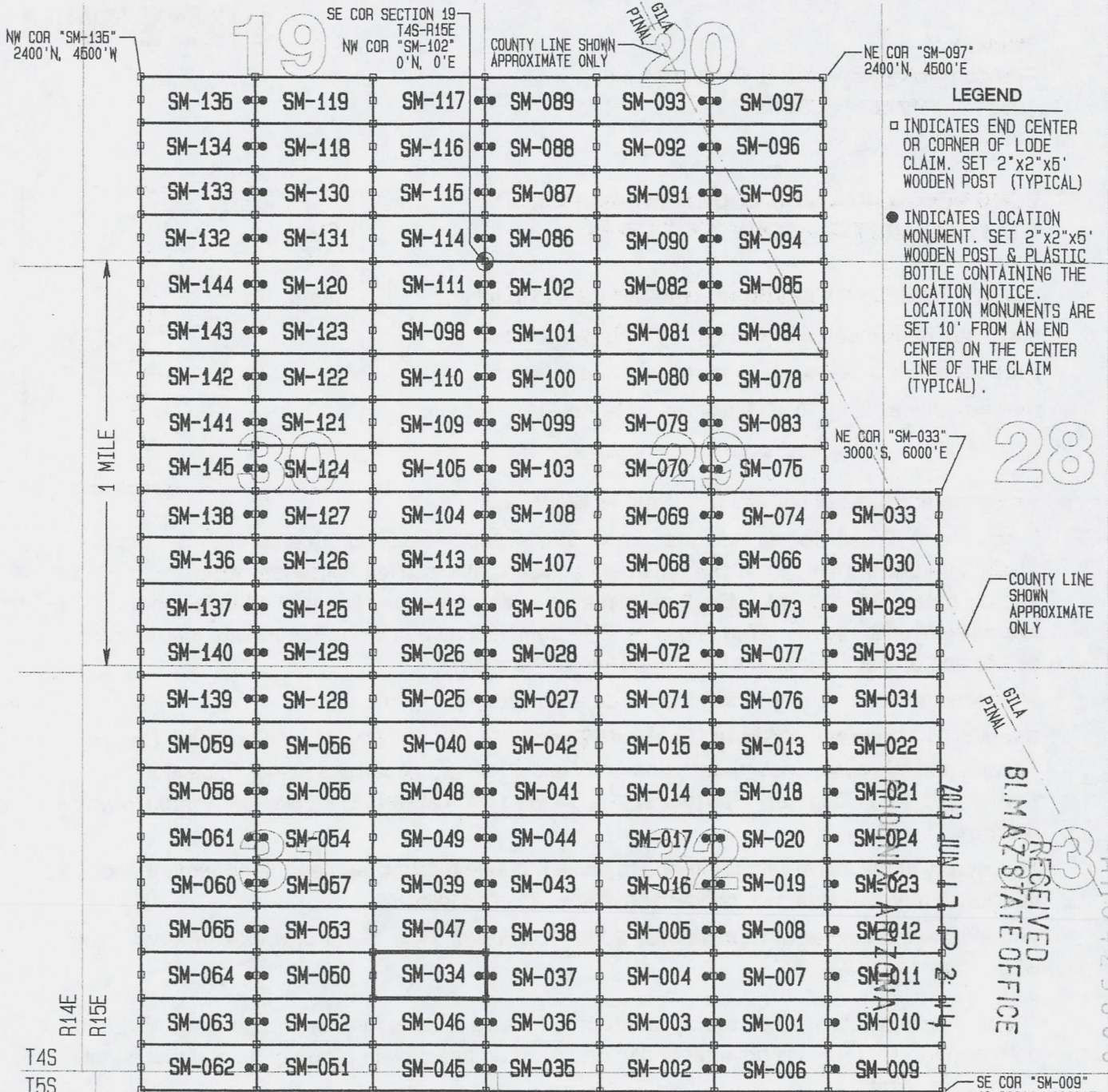

ARIC423506

"SM-034" CLAIM

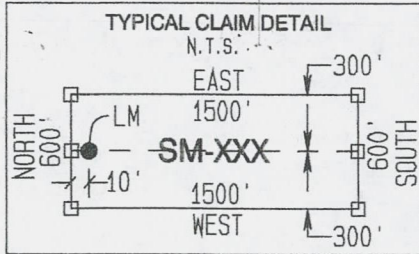
LOCATION OF THE SM-001 THROUGH SM-145 LODE CLAIMS

LOCATED DURING THE MONTHS OF JULY & AUGUST, 2012
 PINAL & GILA COUNTIES, ARIZONA
 ALL CLAIMS ARE 1500' IN LENGTH & 600' IN WIDTH

SCALE 1"=2000'



LOCATORS:
 FREEPORT-McMORAN
 MINERAL PROPERTIES INC
 10861 N MAYINEE RD SUITE 141
 ORO VALLEY AZ 85737



RECEIVED
 BLM AZ STATE OFFICE
 2013 JUN 17 2:14 PM
 3
 ANO 123506



**OFFICIAL RECORDS OF
PINAL COUNTY RECORDER
VIRGINIA ROSS**


DATE/TIME: 05/13/2013 1146
FEE: \$10.00
PAGES: 2
FEE NUMBER: 2013-039593



Return to:
Freeport-McMoRan Mineral Properties Inc.
10861 N Mavinee Rd Suite 141
Oro Valley, AZ 85737

**LOCATION NOTICE FOR LODE MINING CLAIM
STATE OF ARIZONA, COUNTY OF PINAL**

NOTICE IS HEREBY GIVEN that the **SM-035** lode mining claim has been located by Freeport-McMoRan Mineral Properties Inc, a Delaware corporation, whose current mailing address is 10861 N Mavinee Rd Suite 141 Oro Valley, AZ 85737.



The general course of this claim is **East to West** and it is situated in **Pinal** County, Arizona. This claim is **1500** feet in length and **600** feet in width. This claim runs from the location monument on which this location notice is posted approximately **10** feet in a **Westerly** direction to the **West** end line and **1490** feet in an **Easterly** direction to the **East** end line. This claim is marked by six monuments, one at each corner and one at the center of each end line of the claim.

The location monument on which the notice is posted is situated within:

Section 32, Township 4 South, Range 15 East, Gila and Salt River Meridian, Pinal County, Arizona and this claim encompasses portions of the following quarter section(s), section(s), Township(s) and Range(s): **Southwest ¼, Section 32, T4S-R15E and Northwest ¼, Section 5, Northeast ¼, Section 6, T5S-R15E, G&SRM, Pinal County, Arizona.**

The locality of this claim with reference to some natural object or permanent monument and additional information (if any) concerning its locality is as follows:

The Northwest corner of this claim is 10,200' South and 0' East of the Southeast corner of Section 19, T4S-R15E

The undersigned claims the ground as described above and set forth on the attached 1"=2000' outline map. This claim is not intended to encroach on any private property or land that is not open for location.

Located, dated and posted on the ground this 22th day of April, 2013

Freeport-McMoRan Mineral Properties Inc. (Owner) By: [Signature]
GEOMETRIX, LLC (Agent)

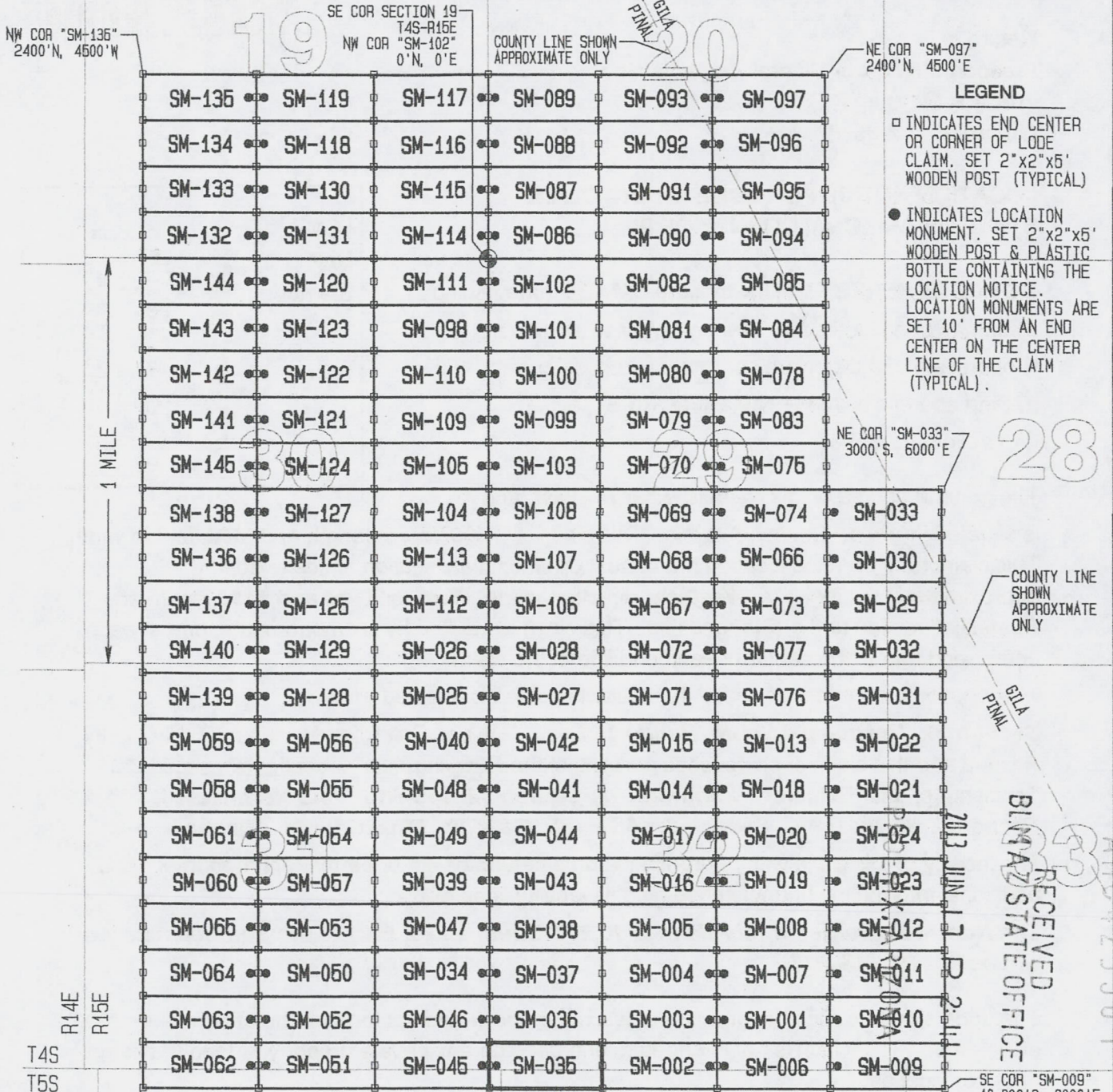

AN0423507

"SM-035" CLAIM

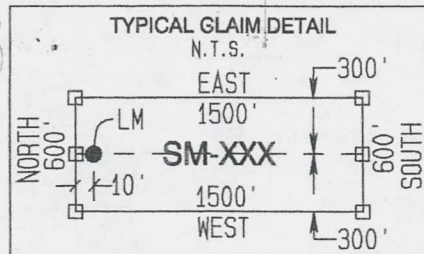
LOCATION OF THE SM-001 THROUGH SM-145 LODE CLAIMS

LOCATED DURING THE MONTHS OF JULY & AUGUST, 2012
PINAL & GILA COUNTIES, ARIZONA
ALL CLAIMS ARE 1500' IN LENGTH & 600' IN WIDTH

SCALE 1"=2000'



- LEGEND**
- INDICATES END CENTER OR CORNER OF LODE CLAIM. SET 2"x2"x5' WOODEN POST (TYPICAL)
 - INDICATES LOCATION MONUMENT. SET 2"x2"x5' WOODEN POST & PLASTIC BOTTLE CONTAINING THE LOCATION NOTICE. LOCATION MONUMENTS ARE SET 10' FROM AN END CENTER ON THE CENTER LINE OF THE CLAIM (TYPICAL).



LOCATORS:
FREEPORT-McMORAN
MINERAL PROPERTIES INC
10861 N MAVINEE RD SUITE 141
ORO VALLEY AZ 85737

RECEIVED
 BLM AZ STATE OFFICE
 2013 JUN 17 P 2:44 PM
 3
 A100423507



OFFICIAL RECORDS OF
PINAL COUNTY RECORDER
VIRGINIA ROSS


DATE/TIME: 05/13/2013 1146
FEE: \$10.00
PAGES: 2
FEE NUMBER: 2013-039594



Return to:
Freeport-McMoRan Mineral Properties Inc.
10861 N Mavinee Rd Suite 141
Oro Valley, AZ 85737

**LOCATION NOTICE FOR LODE MINING CLAIM
STATE OF ARIZONA, COUNTY OF PINAL**

NOTICE IS HEREBY GIVEN that the **SM-036** lode mining claim has been located by Freeport-McMoRan Mineral Properties Inc, a Delaware corporation, whose current mailing address is 10861 N Mavinee Rd Suite 141 Oro Valley, AZ 85737.



The general course of this claim is **East to West** and it is situated in **Pinal** County, Arizona. This claim is **1500** feet in length and **600** feet in width. This claim runs from the location monument on which this location notice is posted approximately **10** feet in a **Westerly** direction to the **West** end line and **1490** feet in an **Easterly** direction to the **East** end line. This claim is marked by six monuments, one at each corner and one at the center of each end line of the claim.

The location monument on which the notice is posted is situated within:

Section 32, Township 4 South, Range 15 East, Gila and Salt River Meridian, Pinal County, Arizona and this claim encompasses portions of the following quarter section(s), section(s), Township(s) and Range(s): **Southwest ¼, Section 32, T4S-R15E, G&SRM, Pinal County, Arizona.**

The locality of this claim with reference to some natural object or permanent monument and additional information (if any) concerning its locality is as follows:

The Northwest corner of this claim is 9600' South and 0' East of the Southeast corner of Section 19, T4S-R15E

The undersigned claims the ground as described above and set forth on the attached 1"=2000' outline map. This claim is not intended to encroach on any private property or land that is not open for location.

Located, dated and posted on the ground this 22nd day of April, 2013

Freeport-McMoRan Mineral Properties Inc. (Owner) By: [Signature]
GEOMETRIX, LLC (Agent)

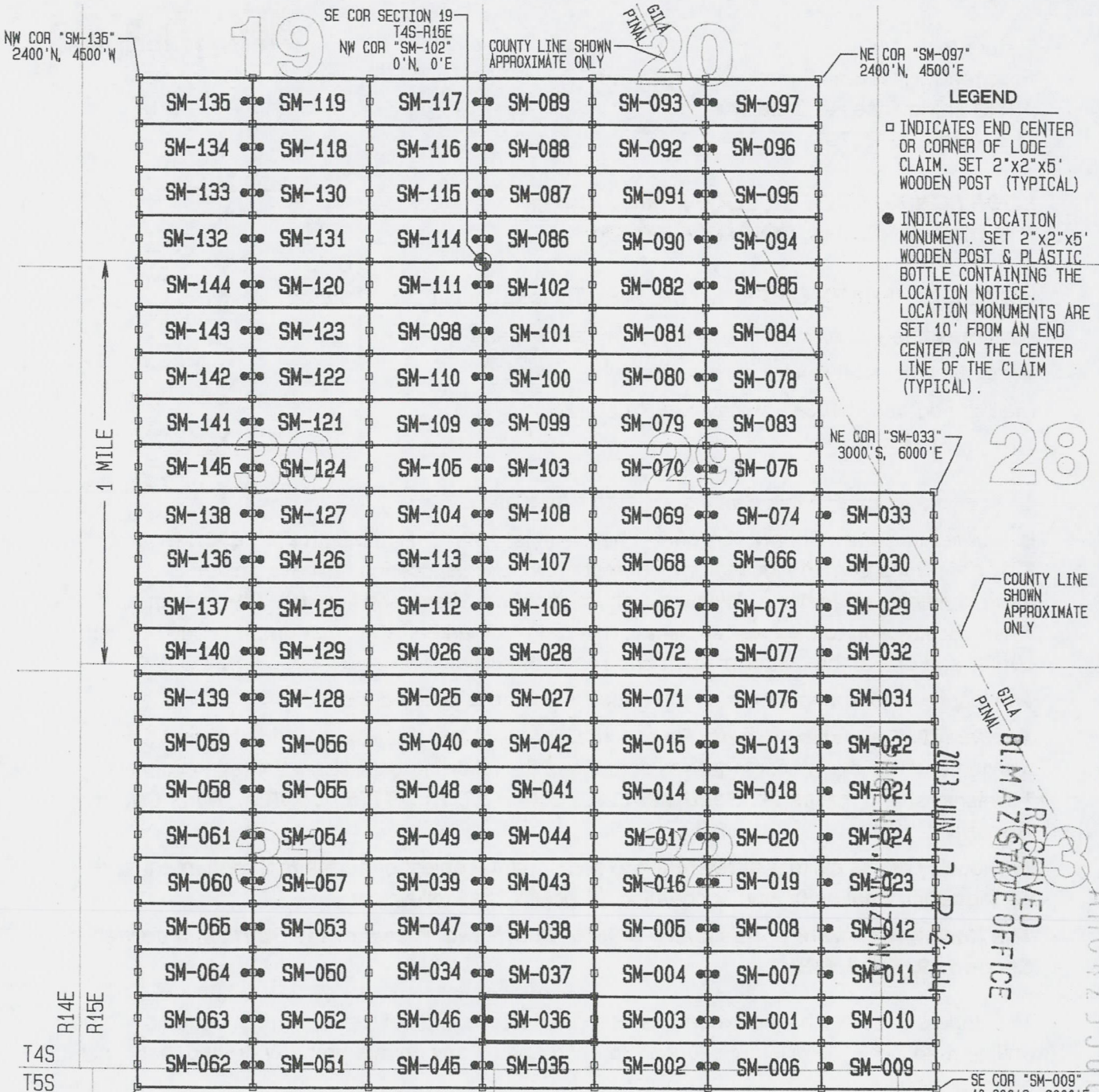

AM0423508

"SM-036" CLAIM

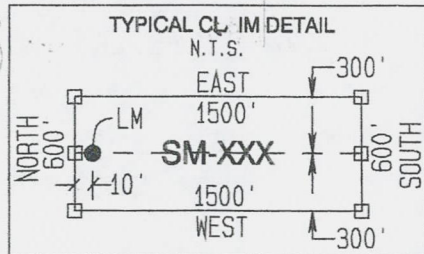
LOCATION OF THE SM-001 THROUGH SM-145 LODE CLAIMS

LOCATED DURING THE MONTHS OF JULY & AUGUST, 2012
PINAL & GILA COUNTIES, ARIZONA
ALL CLAIMS ARE 1500' IN LENGTH & 600' IN WIDTH

SCALE 1" = 2000'



- LEGEND**
- INDICATES END CENTER OR CORNER OF LODE CLAIM. SET 2"x2"x5' WOODEN POST (TYPICAL)
 - INDICATES LOCATION MONUMENT. SET 2"x2"x5' WOODEN POST & PLASTIC BOTTLE CONTAINING THE LOCATION NOTICE. LOCATION MONUMENTS ARE SET 10' FROM AN END CENTER ON THE CENTER LINE OF THE CLAIM (TYPICAL).



LOCATORS:
FREEPORT-MCMORAN
MINERAL PROPERTIES INC
10861 N MAYINEE RD SUITE 141
ORO VALLEY AZ 85737

RECEIVED
 BLM AZ STATE OFFICE
 2013 JUN 17 P 2:44
 ANCH 23508



OFFICIAL RECORDS OF
PINAL COUNTY RECORDER
VIRGINIA ROSS


DATE/TIME: 05/13/2013 1146
FEE: \$10.00
PAGES: 2
FEE NUMBER: 2013-039595



Return to:
Freeport-McMoRan Mineral Properties Inc.
10861 N Mavinee Rd Suite 141
Oro Valley, AZ 85737

**LOCATION NOTICE FOR LODE MINING CLAIM
STATE OF ARIZONA, COUNTY OF PINAL**

NOTICE IS HEREBY GIVEN that the **SM-037** lode mining claim has been located by Freeport-McMoRan Mineral Properties Inc, a Delaware corporation, whose current mailing address is 10861 N Mavinee Rd Suite 141 Oro Valley, AZ 85737.



The general course of this claim is **East to West** and it is situated in **Pinal** County, Arizona. This claim is **1500** feet in length and **600** feet in width. This claim runs from the location monument on which this location notice is posted approximately **10** feet in a **Westerly** direction to the **West** end line and **1490** feet in an **Easterly** direction to the **East** end line. This claim is marked by six monuments, one at each corner and one at the center of each end line of the claim.

The location monument on which the notice is posted is situated within:

Section 32, Township 4 South, Range 15 East, Gila and Salt River Meridian, Pinal County, Arizona and this claim encompasses portions of the following quarter section(s), section(s), Township(s) and Range(s): **Southwest ¼, Section 32, T4S-R15E, G&SRM, Pinal County, Arizona.**

The locality of this claim with reference to some natural object or permanent monument and additional information (if any) concerning its locality is as follows:

The Northwest corner of this claim is 9000' South and 0' East of the Southeast corner of Section 19, T4S-R15E

The undersigned claims the ground as described above and set forth on the attached 1"=2000' outline map. This claim is not intended to encroach on any private property or land that is not open for location.

Located, dated and posted on the ground this 22nd day of April, 2013

Freeport-McMoRan Mineral Properties Inc. (Owner) By: [Signature]
GEOMETRIX, LLC (Agent)


AN10423509

"SM-037" CLAIM

LOCATION OF THE SM-001 THROUGH SM-145 LODE CLAIMS

LOCATED DURING THE MONTHS OF JULY & AUGUST, 2012
PINAL & GILA COUNTIES, ARIZONA
ALL CLAIMS ARE 1500' IN LENGTH & 600' IN WIDTH

SCALE 1"=2000'



NW COR "SM-135"
2400'N, 4500'W

SE COR SECTION 19
T4S-R15E
NW COR "SM-102"
0'N, 0'E

COUNTY LINE SHOWN
APPROXIMATE ONLY

NE COR "SM-097"
2400'N, 4500'E

1 MILE

SM-135	SM-119	SM-117	SM-089	SM-093	SM-097
SM-134	SM-118	SM-116	SM-088	SM-092	SM-096
SM-133	SM-130	SM-115	SM-087	SM-091	SM-095
SM-132	SM-131	SM-114	SM-086	SM-090	SM-094
SM-144	SM-120	SM-111	SM-102	SM-082	SM-085
SM-143	SM-123	SM-098	SM-101	SM-081	SM-084
SM-142	SM-122	SM-110	SM-100	SM-080	SM-078
SM-141	SM-121	SM-109	SM-099	SM-079	SM-083
SM-145	SM-124	SM-105	SM-103	SM-070	SM-075
SM-138	SM-127	SM-104	SM-108	SM-069	SM-074
SM-136	SM-126	SM-113	SM-107	SM-068	SM-066
SM-137	SM-125	SM-112	SM-106	SM-067	SM-073
SM-140	SM-129	SM-026	SM-028	SM-072	SM-077
SM-139	SM-128	SM-025	SM-027	SM-071	SM-076
SM-059	SM-056	SM-040	SM-042	SM-015	SM-013
SM-058	SM-055	SM-048	SM-041	SM-014	SM-018
SM-061	SM-054	SM-049	SM-044	SM-017	SM-020
SM-060	SM-057	SM-039	SM-043	SM-016	SM-019
SM-065	SM-053	SM-047	SM-038	SM-005	SM-008
SM-064	SM-050	SM-034	SM-037	SM-004	SM-007
SM-063	SM-052	SM-046	SM-036	SM-003	SM-001
SM-062	SM-051	SM-045	SM-035	SM-002	SM-006
					SM-009

LEGEND

- INDICATES END CENTER OR CORNER OF LODE CLAIM. SET 2"x2"x5' WOODEN POST (TYPICAL)
- INDICATES LOCATION MONUMENT. SET 2"x2"x5' WOODEN POST & PLASTIC BOTTLE CONTAINING THE LOCATION NOTICE. LOCATION MONUMENTS ARE SET 10' FROM AN END CENTER ON THE CENTER LINE OF THE CLAIM (TYPICAL).

NE COR "SM-033"
3000'S, 6000'E

COUNTY LINE SHOWN
APPROXIMATE ONLY

GILA
PINAL

RECEIVED
BLM AZ STATE OFFICE

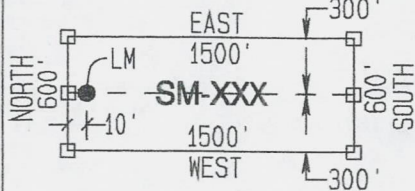
SE COR "SM-009"
10,800'S, 6000'E

R14E
R15E

T4S
T5S

SW COR "SM-062"
10,800'S, 4500'W

TYPICAL CLAIM DETAIL N.T.S.



LOCATORS:
FREEPORT-McMORAN
MINERAL PROPERTIES INC
10861 N MAYINEE RD SUITE 141
ORO VALLEY AZ 85737

GEOMETRIX LLC
LAND SURVEYING SERVICES
(928) 567-1900



OFFICIAL RECORDS OF
PINAL COUNTY RECORDER
VIRGINIA ROSS


DATE/TIME: 05/13/2013 1146
FEE: \$10.00
PAGES: 2
FEE NUMBER: 2013-039596



Return to:
Freeport-McMoRan Mineral Properties Inc.
10861 N Mavinee Rd Suite 141
Oro Valley, AZ 85737

**LOCATION NOTICE FOR LODE MINING CLAIM
STATE OF ARIZONA, COUNTY OF PINAL**

NOTICE IS HEREBY GIVEN that the **SM-038** lode mining claim has been located by Freeport-McMoRan Mineral Properties Inc, a Delaware corporation, whose current mailing address is 10861 N Mavinee Rd Suite 141 Oro Valley, AZ 85737.



The general course of this claim is **East to West** and it is situated in **Pinal** County, Arizona. This claim is **1500** feet in length and **600** feet in width. This claim runs from the location monument on which this location notice is posted approximately **10** feet in a **Westerly** direction to the **West** end line and **1490** feet in an **Easterly** direction to the **East** end line. This claim is marked by six monuments, one at each corner and one at the center of each end line of the claim.

The location monument on which the notice is posted is situated within:

Section 32, Township 4 South, Range 15 East, Gila and Salt River Meridian, Pinal County, Arizona and this claim encompasses portions of the following quarter section(s), section(s), Township(s) and Range(s): **Southwest ¼, Section 32, T4S-R15E, G&SRM, Pinal County, Arizona.**

The locality of this claim with reference to some natural object or permanent monument and additional information (if any) concerning its locality is as follows:

The Northwest corner of this claim is 8400' South and 0' East of the Southeast corner of Section 19, T4S-R15E

The undersigned claims the ground as described above and set forth on the attached 1"=2000' outline map. This claim is not intended to encroach on any private property or land that is not open for location.

Located, dated and posted on the ground this 22th day of April, 2013

Freeport-McMoRan Mineral Properties Inc. (Owner) By: [Signature]
GEOMETRIX, LLC (Agent)

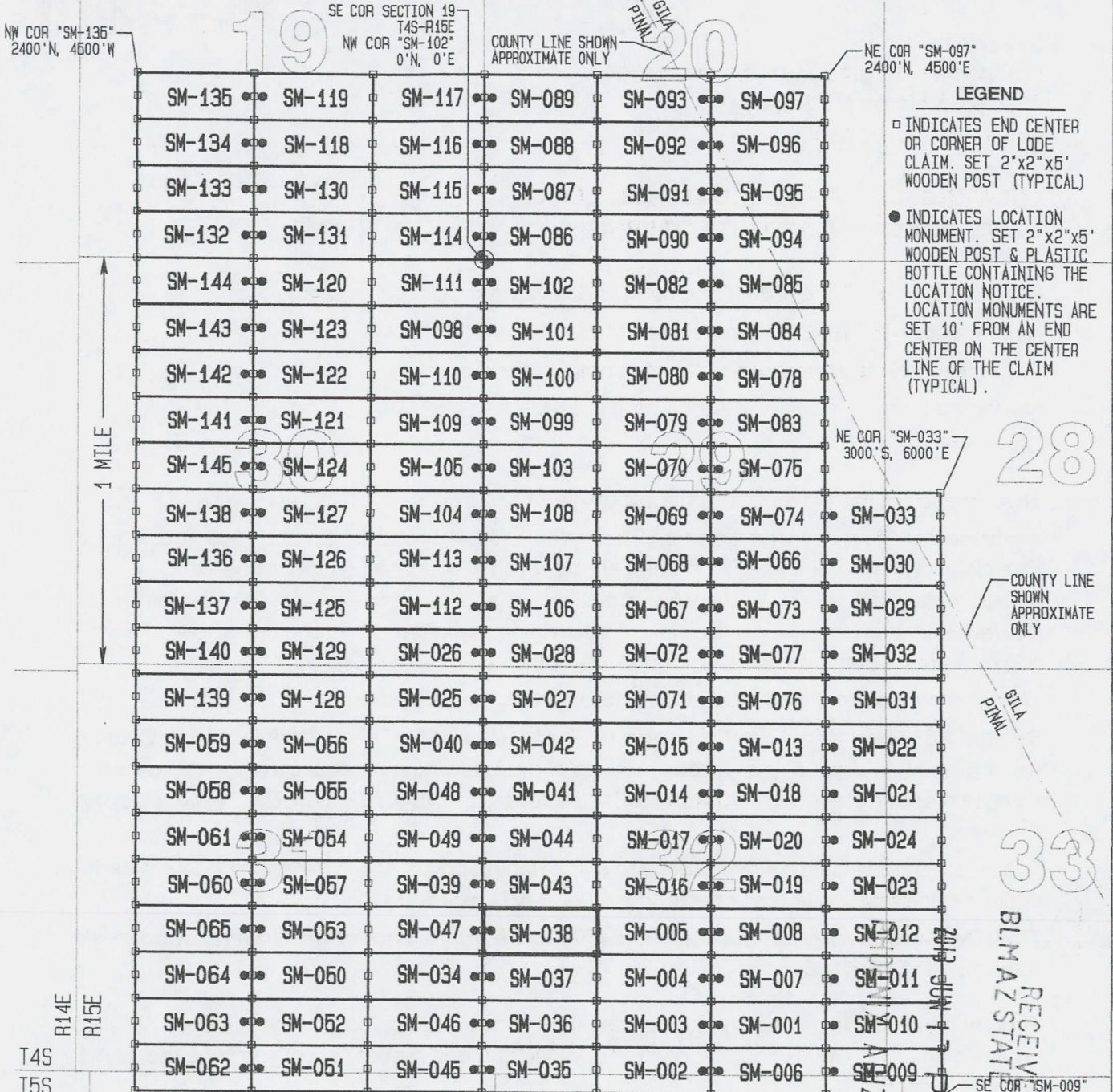

APR 23 2013

"SM-038" CLAIM

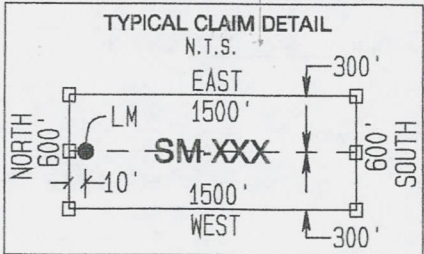
LOCATION OF THE SM-001 THROUGH SM-145 LODE CLAIMS

LOCATED DURING THE MONTHS OF JULY & AUGUST, 2012
 PINAL & GILA COUNTIES, ARIZONA
 ALL CLAIMS ARE 1500' IN LENGTH & 600' IN WIDTH

SCALE 1"=2000'



SW COR "SM-062"
 10,800'S, 4500'W



LOCATORS:
 FREEPORT-McMORAN
 MINERAL PROPERTIES INC
 10861 N MAVINEE RD SUITE 141
 ORO VALLEY AZ 85737

GEOMETRIX LLC
 LAND SURVEYING SERVICES
 (928) 567-1900

AMC423510

2



OFFICIAL RECORDS OF
PINAL COUNTY RECORDER
VIRGINIA ROSS


DATE/TIME: 05/13/2013 1146
FEE: \$10.00
PAGES: 2
FEE NUMBER: 2013-039597



Return to:
Freeport-McMoRan Mineral Properties Inc.
10861 N Mavinee Rd Suite 141
Oro Valley, AZ 85737

**LOCATION NOTICE FOR LODE MINING CLAIM
STATE OF ARIZONA, COUNTY OF PINAL**

NOTICE IS HEREBY GIVEN that the **SM-039** lode mining claim has been located by Freeport-McMoRan Mineral Properties Inc, a Delaware corporation, whose current mailing address is 10861 N Mavinee Rd Suite 141 Oro Valley, AZ 85737.



The general course of this claim is **East to West** and it is situated in **Pinal** County, Arizona. This claim is **1500** feet in length and **600** feet in width. This claim runs from the location monument on which this location notice is posted approximately **10** feet in an **Easterly** direction to the **East** end line and **1490** feet in a **Westerly** direction to the **West** end line. This claim is marked by six monuments, one at each corner and one at the center of each end line of the claim.

The location monument on which the notice is posted is situated within:

Section 31, Township 4 South, Range 15 East, Gila and Salt River Meridian, Pinal County, Arizona and this claim encompasses portions of the following quarter section(s), section(s), Township(s) and Range(s): **Northeast ¼ & Southeast ¼, Section 31, T4S-R15E, G&SRM, Pinal County, Arizona.**

The locality of this claim with reference to some natural object or permanent monument and additional information (if any) concerning its locality is as follows:

The Northwest corner of this claim is 7800' South and 1500' West of the Southeast corner of Section 19, T4S-R15E

The undersigned claims the ground as described above and set forth on the attached 1"=2000' outline map. This claim is not intended to encroach on any private property or land that is not open for location.

Located, dated and posted on the ground this 22nd day of April, 2013

Freeport-McMoRan Mineral Properties Inc. (Owner) By: [Signature]
GEOMETRIX, LLC (Agent)

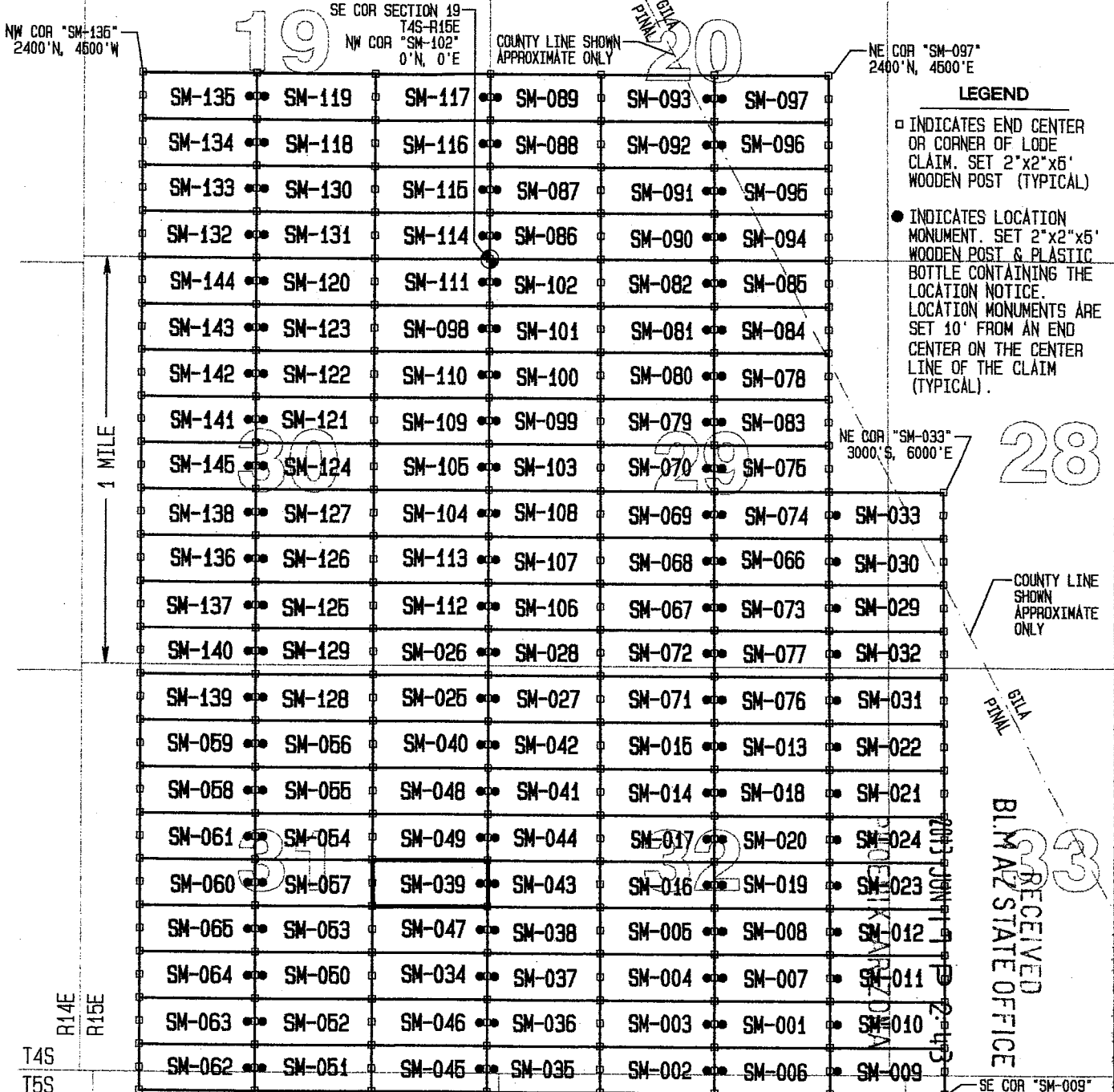

AMCH23511

"SM-039" CLAIM

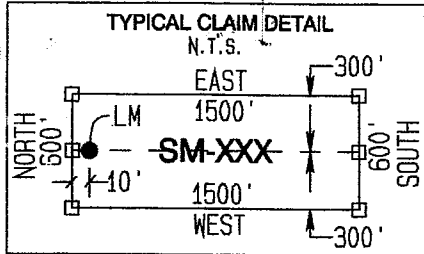
LOCATION OF THE SM-001 THROUGH SM-145 LODE CLAIMS

LOCATED DURING THE MONTHS OF JULY & AUGUST, 2012
PINAL & GILA COUNTIES, ARIZONA
ALL CLAIMS ARE 1500' IN LENGTH & 600' IN WIDTH

SCALE 1" = 2000'



- LEGEND**
- INDICATES END CENTER OR CORNER OF LODE CLAIM. SET 2"x2"x5' WOODEN POST (TYPICAL)
 - INDICATES LOCATION MONUMENT. SET 2"x2"x5' WOODEN POST & PLASTIC BOTTLE CONTAINING THE LOCATION NOTICE. LOCATION MONUMENTS ARE SET 10' FROM AN END CENTER ON THE CENTER LINE OF THE CLAIM (TYPICAL).



LOCATORS:
FREEPORT-McMORAN
MINERAL PROPERTIES INC
10861 N MAVINEE RD SUITE 141
ORO VALLEY AZ 85737

RECEIVED
BLM AZ STATE OFFICE

2



OFFICIAL RECORDS OF PINAL COUNTY RECORDER VIRGINIA ROSS


DATE/TIME: 05/13/2013 1146
FEE: \$10.00
PAGES: 2
FEE NUMBER: 2013-039598



Return to:
Freeport-McMoRan Mineral Properties Inc.
10861 N Mavinee Rd Suite 141
Oro Valley, AZ 85737

LOCATION NOTICE FOR LODE MINING CLAIM
STATE OF ARIZONA, COUNTY OF PINAL

NOTICE IS HEREBY GIVEN that the SM-040 lode mining claim has been located by Freeport-McMoRan Mineral Properties Inc, a Delaware corporation, whose current mailing address is 10861 N Mavinee Rd Suite 141 Oro Valley, AZ 85737.



The general course of this claim is East to West and it is situated in Pinal County, Arizona. This claim is 1500 feet in length and 600 feet in width. This claim runs from the location monument on which this location notice is posted approximately 10 feet in an Easterly direction to the East end line and 1490 feet in a Westerly direction to the West end line. This claim is marked by six monuments, one at each corner and one at the center of each end line of the claim.

The location monument on which the notice is posted is situated within:

Section 31, Township 4 South, Range 15 East, Gila and Salt River Meridian, Pinal County, Arizona and this claim encompasses portions of the following quarter section(s), section(s), Township(s) and Range(s): Northeast 1/4, Section 31, T4S-R15E, G&SRM, Pinal County, Arizona.

The locality of this claim with reference to some natural object or permanent monument and additional information (if any) concerning its locality is as follows:

The Northwest corner of this claim is 6000' South and 1500' West of the Southeast corner of Section 19, T4S-R15E

The undersigned claims the ground as described above and set forth on the attached 1"=2000' outline map. This claim is not intended to encroach on any private property or land that is not open for location.

Located, dated and posted on the ground this 22th day of April, 2013

Freeport-McMoRan Mineral Properties Inc. (Owner) By: [Signature] GEOMETRIX, LLC (Agent)

AMC0123512

"SM-040" CLAIM

LOCATION OF THE SM-001 THROUGH SM-145 LODE CLAIMS

LOCATED DURING THE MONTHS OF JULY & AUGUST, 2012
 PINAL & GILA COUNTIES, ARIZONA
 ALL CLAIMS ARE 1500' IN LENGTH & 600' IN WIDTH

SCALE 1"=2000'



NW COR "SM-136"
2400' N, 4500' W

SE COR SECTION 19
T4S-R15E
NW COR "SM-102"
0' N, 0' E

COUNTY LINE SHOWN
APPROXIMATE ONLY

NE COR "SM-097"
2400' N, 4500' E

1 MILE

SM-135	SM-119	SM-117	SM-089	SM-093	SM-097
SM-134	SM-118	SM-116	SM-088	SM-092	SM-096
SM-133	SM-130	SM-115	SM-087	SM-091	SM-095
SM-132	SM-131	SM-114	SM-086	SM-090	SM-094
SM-144	SM-120	SM-111	SM-102	SM-082	SM-085
SM-143	SM-123	SM-098	SM-101	SM-081	SM-084
SM-142	SM-122	SM-110	SM-100	SM-080	SM-078
SM-141	SM-121	SM-109	SM-099	SM-079	SM-083
SM-145	SM-124	SM-105	SM-103	SM-070	SM-076
SM-138	SM-127	SM-104	SM-108	SM-069	SM-074
SM-136	SM-126	SM-113	SM-107	SM-068	SM-066
SM-137	SM-125	SM-112	SM-106	SM-067	SM-073
SM-140	SM-129	SM-026	SM-028	SM-072	SM-077
SM-139	SM-128	SM-025	SM-027	SM-071	SM-076
SM-059	SM-056	SM-040	SM-042	SM-015	SM-013
SM-058	SM-055	SM-048	SM-041	SM-014	SM-018
SM-061	SM-054	SM-049	SM-044	SM-017	SM-020
SM-060	SM-057	SM-039	SM-043	SM-016	SM-019
SM-065	SM-053	SM-047	SM-038	SM-005	SM-008
SM-064	SM-050	SM-034	SM-037	SM-004	SM-007
SM-063	SM-052	SM-046	SM-036	SM-003	SM-001
SM-062	SM-051	SM-045	SM-035	SM-002	SM-006
					SM-009

LEGEND

- INDICATES END CENTER OR CORNER OF LODE CLAIM. SET 2"x2"x5' WOODEN POST (TYPICAL)
- INDICATES LOCATION MONUMENT. SET 2"x2"x5' WOODEN POST & PLASTIC BOTTLE CONTAINING THE LOCATION NOTICE. LOCATION MONUMENTS ARE SET 10' FROM AN END CENTER ON THE CENTER LINE OF THE CLAIM (TYPICAL).

NE COR "SM-033"
3000' S, 6000' E

28

COUNTY LINE SHOWN APPROXIMATE ONLY

RECEIVED
 DEPT. OF LAND & AIR
 STATE OF ARIZONA
 JUN 17 2013

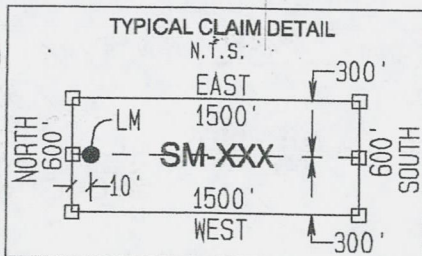
R14E
R15E

T4S
T5S

SW COR "SM-062"
10,800' S, 4500' W

SE COR "SM-009"
10,800' S, 6000' E

LOCATORS:
 FREEPORT-MCMORAN
 MINERAL PROPERTIES INC
 10861 N MAVINEE RD SUITE 141
 ORO VALLEY AZ 85737



GEOMETRIX LLC
 LAND SURVEYING SERVICES
 (928) 567-1900

2



OFFICIAL RECORDS OF
PINAL COUNTY RECORDER
VIRGINIA ROSS


DATE/TIME: 05/13/2013 1146
FEE: \$10.00
PAGES: 2
FEE NUMBER: 2013-039599



Return to:
Freeport-McMoRan Mineral Properties Inc.
10861 N Mavinee Rd Suite 141
Oro Valley, AZ 85737

**LOCATION NOTICE FOR LODE MINING CLAIM
STATE OF ARIZONA, COUNTY OF PINAL**

NOTICE IS HEREBY GIVEN that the **SM-041** lode mining claim has been located by Freeport-McMoRan Mineral Properties Inc, a Delaware corporation, whose current mailing address is 10861 N Mavinee Rd Suite 141 Oro Valley, AZ 85737.



The general course of this claim is **East to West** and it is situated in **Pinal** County, Arizona. This claim is **1500** feet in length and **600** feet in width. This claim runs from the location monument on which this location notice is posted approximately **10** feet in a **Westerly** direction to the **West** end line and **1490** feet in an **Easterly** direction to the **East** end line. This claim is marked by six monuments, one at each corner and one at the center of each end line of the claim.

The location monument on which the notice is posted is situated within:

Section 32, Township 4 South, Range 15 East, Gila and Salt River Meridian, Pinal County, Arizona and this claim encompasses portions of the following quarter section(s), section(s), Township(s) and Range(s): **Northwest ¼, Section 32, T4S-R15E, G&SRM, Pinal County, Arizona.**

The locality of this claim with reference to some natural object or permanent monument and additional information (if any) concerning its locality is as follows:

The Northwest corner of this claim is 6600' South and 0' East of the Southeast corner of Section 19, T4S-R15E

The undersigned claims the ground as described above and set forth on the attached 1"=2000' outline map. This claim is not intended to encroach on any private property or land that is not open for location.

Located, dated and posted on the ground this 22nd day of April, 2013

Freeport-McMoRan Mineral Properties Inc. (Owner) By: [Signature]
GEOMETRIX, LLC (Agent)

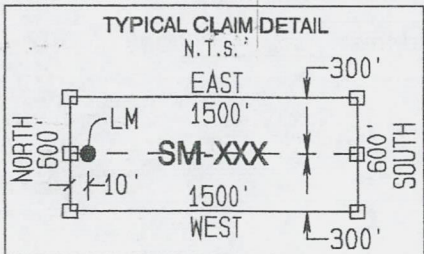
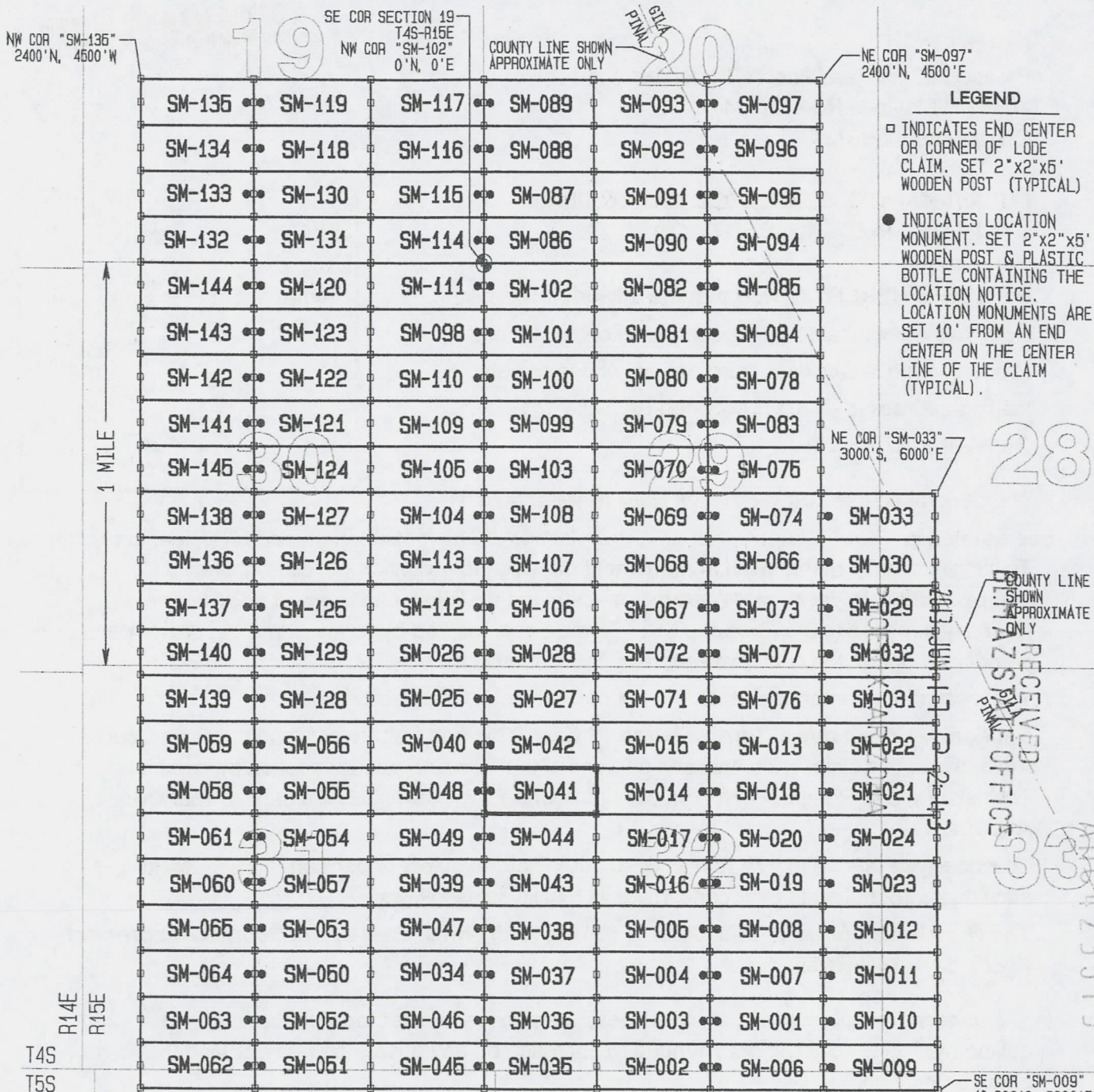

ARIC123513

"SM-041" CLAIM

LOCATION OF THE SM-001 THROUGH SM-145 LODE CLAIMS

LOCATED DURING THE MONTHS OF JULY & AUGUST, 2012
PINAL & GILA COUNTIES, ARIZONA
ALL CLAIMS ARE 1500' IN LENGTH & 600' IN WIDTH

SCALE 1" = 2000'



LOCATORS:
FREEPORT-McMORAN
MINERAL PROPERTIES INC
10861 N MAVINEE RD SUITE 141
ORO VALLEY AZ 85737

GEOMETRIX LLC
LAND SURVEYING SERVICES
(928) 567-1900

RECEIVED
PINAL COUNTY RECORDER'S OFFICE

2



OFFICIAL RECORDS OF
PINAL COUNTY RECORDER
VIRGINIA ROSS


DATE/TIME: 05/13/2013 1146
FEE: \$10.00
PAGES: 2
FEE NUMBER: 2013-039600



Return to:
Freeport-McMoRan Mineral Properties Inc.
10861 N Mavinee Rd Suite 141
Oro Valley, AZ 85737

**LOCATION NOTICE FOR LODE MINING CLAIM
STATE OF ARIZONA, COUNTY OF PINAL**

NOTICE IS HEREBY GIVEN that the **SM-042** lode mining claim has been located by Freeport-McMoRan Mineral Properties Inc, a Delaware corporation, whose current mailing address is 10861 N Mavinee Rd Suite 141 Oro Valley, AZ 85737.



The general course of this claim is **East to West** and it is situated in **Pinal** County, Arizona. This claim is **1500** feet in length and **600** feet in width. This claim runs from the location monument on which this location notice is posted approximately **10** feet in a **Westerly** direction to the **West** end line and **1490** feet in an **Easterly** direction to the **East** end line. This claim is marked by six monuments, one at each corner and one at the center of each end line of the claim.

The location monument on which the notice is posted is situated within:

Section 32, Township 4 South, Range 15 East, Gila and Salt River Meridian, Pinal County, Arizona and this claim encompasses portions of the following quarter section(s), section(s), Township(s) and Range(s): **Northwest ¼, Section 32, T4S-R15E, G&SRM, Pinal County, Arizona.**

The locality of this claim with reference to some natural object or permanent monument and additional information (if any) concerning its locality is as follows:

The Northwest corner of this claim is 6000' South and 0' East of the Southeast corner of Section 19, T4S-R15E

The undersigned claims the ground as described above and set forth on the attached 1"=2000' outline map. This claim is not intended to encroach on any private property or land that is not open for location.

Located, dated and posted on the ground this 22nd day of April, 2013

Freeport-McMoRan Mineral Properties Inc. (Owner) By: [Signature]
GEOMETRIX, LLC (Agent)

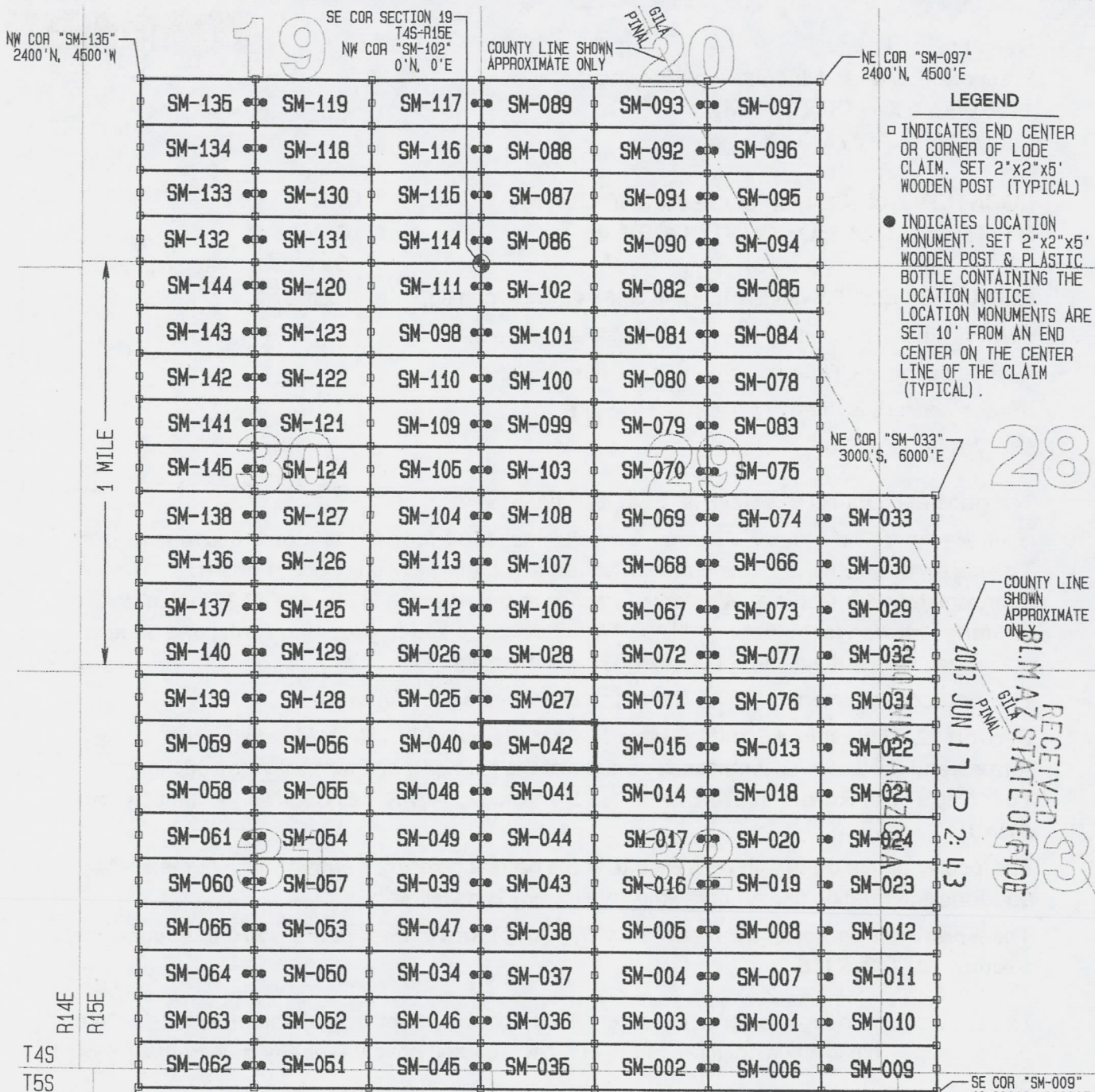

ALICHA 23514

"SM-042" CLAIM

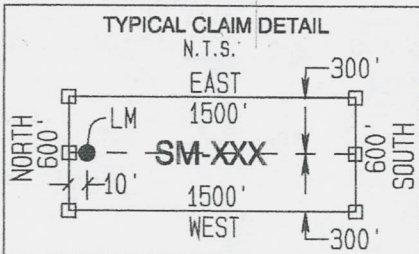
LOCATION OF THE SM-001 THROUGH SM-145 LODE CLAIMS

LOCATED DURING THE MONTHS OF JULY & AUGUST, 2012
PINAL & GILA COUNTIES, ARIZONA
ALL CLAIMS ARE 1500' IN LENGTH & 600' IN WIDTH

SCALE 1" = 2000'



RECEIVED
GILMAZ STATE OFFICE
2013 JUN 17 P 2:43
PINAL GILA



LOCATORS:
FREEPORT-MCMORAN
MINERAL PROPERTIES INC
10861 N MAVINEE RD SUITE 141
ORO VALLEY AZ 85737

GEOMETRIX LLC
LAND SURVEYING SERVICES
(928) 567-1900



OFFICIAL RECORDS OF
PINAL COUNTY RECORDER
VIRGINIA ROSS


DATE/TIME: 05/13/2013 1146
FEE: \$10.00
PAGES: 2
FEE NUMBER: 2013-039601



Return to:
Freeport-McMoRan Mineral Properties Inc.
10861 N Mavinee Rd Suite 141
Oro Valley, AZ 85737

**LOCATION NOTICE FOR LODE MINING CLAIM
STATE OF ARIZONA, COUNTY OF PINAL**

NOTICE IS HEREBY GIVEN that the **SM-043** lode mining claim has been located by Freeport-McMoRan Mineral Properties Inc, a Delaware corporation, whose current mailing address is 10861 N Mavinee Rd Suite 141 Oro Valley, AZ 85737.



The general course of this claim is **East to West** and it is situated in **Pinal** County, Arizona. This claim is **1500** feet in length and **600** feet in width. This claim runs from the location monument on which this location notice is posted approximately **10** feet in a **Westerly** direction to the **West** end line and **1490** feet in an **Easterly** direction to the **East** end line. This claim is marked by six monuments, one at each corner and one at the center of each end line of the claim.

The location monument on which the notice is posted is situated within:

Section 32, Township 4 South, Range 15 East, Gila and Salt River Meridian, Pinal County, Arizona and this claim encompasses portions of the following quarter section(s), section(s), Township(s) and Range(s): **Southwest ¼ & Northwest ¼, Section 32, T4S-R15E, G&SRM, Pinal County, Arizona.**

The locality of this claim with reference to some natural object or permanent monument and additional information (if any) concerning its locality is as follows:

The Northwest corner of this claim is 7800' South and 0' East of the Southeast corner of Section 19, T4S-R15E

The undersigned claims the ground as described above and set forth on the attached 1"=2000' outline map. This claim is not intended to encroach on any private property or land that is not open for location.

Located, dated and posted on the ground this 22th day of April, 2013

Freeport-McMoRan Mineral Properties Inc. (Owner) By: [Signature]
GEOMETRIX, LLC (Agent)



110423515

"SM-043" CLAIM

LOCATION OF THE SM-001 THROUGH SM-145 LODE CLAIMS

LOCATED DURING THE MONTHS OF JULY & AUGUST, 2012
PINAL & GILA COUNTIES, ARIZONA
ALL CLAIMS ARE 1500' IN LENGTH & 600' IN WIDTH

SCALE 1" = 2000'



NW COR "SM-135"
2400' N, 4500' W

SE COR SECTION 19
T4S-R15E
NW COR "SM-102"
0' N, 0' E

COUNTY LINE SHOWN
APPROXIMATE ONLY

NE COR "SM-097"
2400' N, 4500' E

1 MILE

LEGEND

- INDICATES END CENTER OR CORNER OF LODE CLAIM. SET 2"x2"x5' WOODEN POST (TYPICAL)
- INDICATES LOCATION MONUMENT. SET 2"x2"x5' WOODEN POST & PLASTIC BOTTLE CONTAINING THE LOCATION NOTICE. LOCATION MONUMENTS ARE SET 10' FROM AN END CENTER ON THE CENTER LINE OF THE CLAIM (TYPICAL).

SM-135	SM-119	SM-117	SM-089	SM-093	SM-097
SM-134	SM-118	SM-116	SM-088	SM-092	SM-096
SM-133	SM-130	SM-115	SM-087	SM-091	SM-095
SM-132	SM-131	SM-114	SM-086	SM-090	SM-094
SM-144	SM-120	SM-111	SM-102	SM-082	SM-085
SM-143	SM-123	SM-098	SM-101	SM-081	SM-084
SM-142	SM-122	SM-110	SM-100	SM-080	SM-078
SM-141	SM-121	SM-109	SM-099	SM-079	SM-083
SM-145	SM-124	SM-105	SM-103	SM-070	SM-075
SM-138	SM-127	SM-104	SM-108	SM-069	SM-074
SM-136	SM-126	SM-113	SM-107	SM-068	SM-066
SM-137	SM-125	SM-112	SM-106	SM-067	SM-073
SM-140	SM-129	SM-026	SM-028	SM-072	SM-077
SM-139	SM-128	SM-025	SM-027	SM-071	SM-076
SM-059	SM-056	SM-040	SM-042	SM-015	SM-013
SM-058	SM-055	SM-048	SM-041	SM-014	SM-018
SM-061	SM-054	SM-049	SM-044	SM-017	SM-020
SM-060	SM-057	SM-039	SM-043	SM-016	SM-019
SM-065	SM-053	SM-047	SM-038	SM-005	SM-008
SM-064	SM-050	SM-034	SM-037	SM-004	SM-007
SM-063	SM-052	SM-046	SM-036	SM-003	SM-001
SM-062	SM-051	SM-045	SM-035	SM-002	SM-006
					SM-009

NE COR "SM-033"
3000' S, 6000' E

28

33

B.L.M. & STATE OFFICE
RECEIVED
GILA
COUNTY ARIZONA

SE COR "SM-009"
10,800' S, 6000' E

R14E
R15E

T4S
T5S

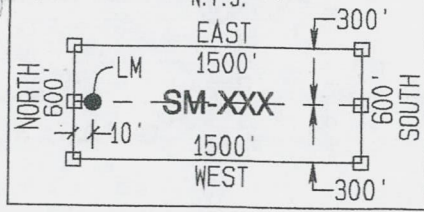
SW COR "SM-062"
10,800' S, 4500' W

6

5

4

TYPICAL CLAIM DETAIL N.T.S.



LOCATORS:
FREEPORT-MCMORAN
MINERAL PROPERTIES INC
10861 N MAYNEE RD SUITE 141
ORO VALLEY AZ 85737

8



OFFICIAL RECORDS OF
PINAL COUNTY RECORDER
VIRGINIA ROSS


DATE/TIME: 05/13/2013 1146
FEE: \$10.00
PAGES: 2
FEE NUMBER: 2013-039602



Return to:
Freeport-McMoRan Mineral Properties Inc.
10861 N Mavinee Rd Suite 141
Oro Valley, AZ 85737

**LOCATION NOTICE FOR LODE MINING CLAIM
STATE OF ARIZONA, COUNTY OF PINAL**

NOTICE IS HEREBY GIVEN that the **SM-044** lode mining claim has been located by Freeport-McMoRan Mineral Properties Inc, a Delaware corporation, whose current mailing address is 10861 N Mavinee Rd Suite 141 Oro Valley, AZ 85737.



The general course of this claim is **East to West** and it is situated in **Pinal** County, Arizona. This claim is **1500** feet in length and **600** feet in width. This claim runs from the location monument on which this location notice is posted approximately **10** feet in a **Westerly** direction to the **West** end line and **1490** feet in an **Easterly** direction to the **East** end line. This claim is marked by six monuments, one at each corner and one at the center of each end line of the claim.

The location monument on which the notice is posted is situated within:

Section 32, Township 4 South, Range 15 East, Gila and Salt River Meridian, Pinal County, Arizona and this claim encompasses portions of the following quarter section(s), section(s), Township(s) and Range(s): **Northwest ¼, Section 32, T4S-R15E, G&SRM, Pinal County, Arizona.**

The locality of this claim with reference to some natural object or permanent monument and additional information (if any) concerning its locality is as follows:

The Northwest corner of this claim is 7200' South and 0' East of the Southeast corner of Section 19, T4S-R15E

The undersigned claims the ground as described above and set forth on the attached 1"=2000' outline map. This claim is not intended to encroach on any private property or land that is not open for location.

Located, dated and posted on the ground this 22nd day of April 2013

Freeport-McMoRan Mineral Properties Inc. (Owner) By: [Signature]
GEOMETRIX, LLC (Agent)

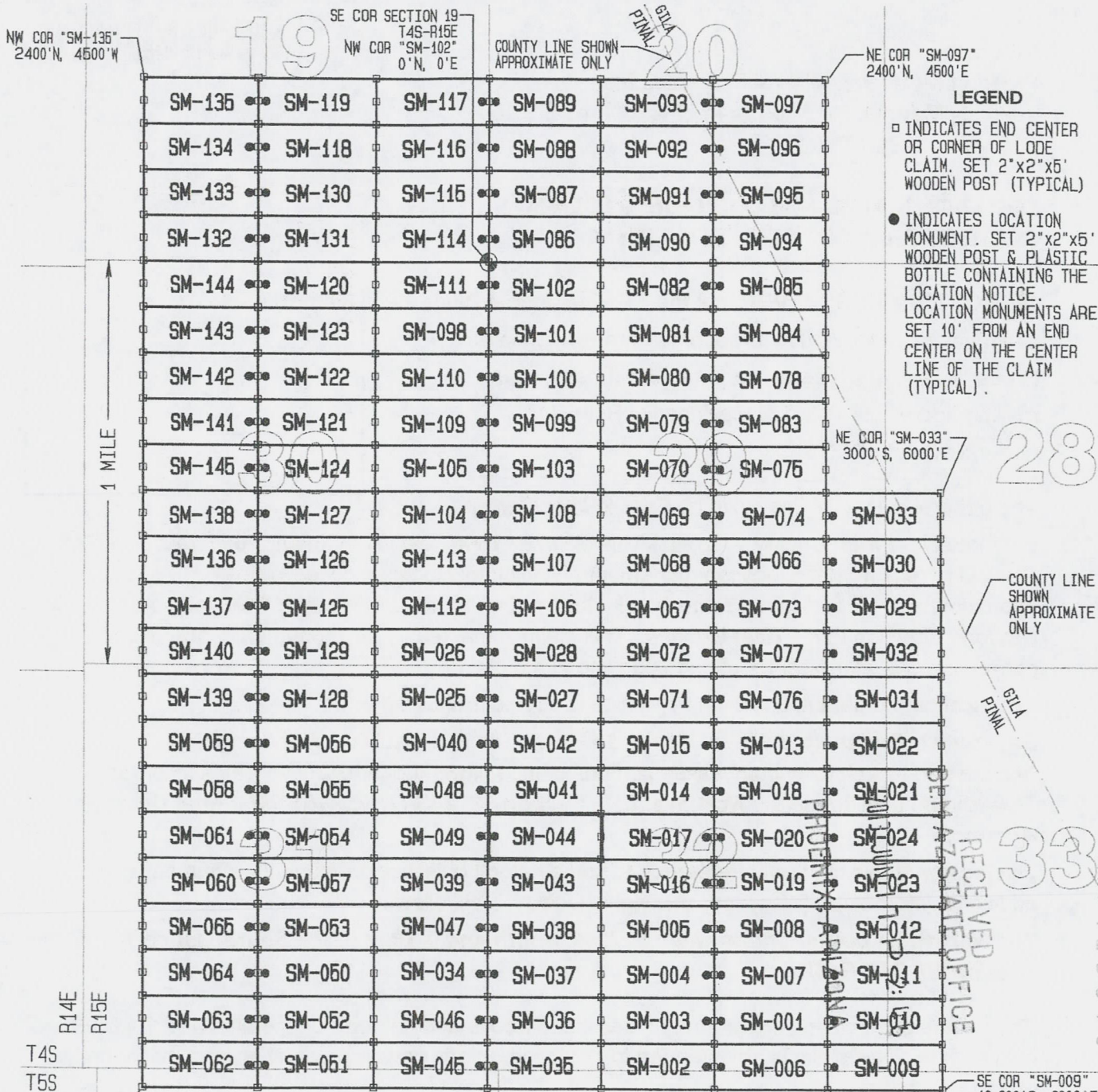
20130516

"SM-044" CLAIM

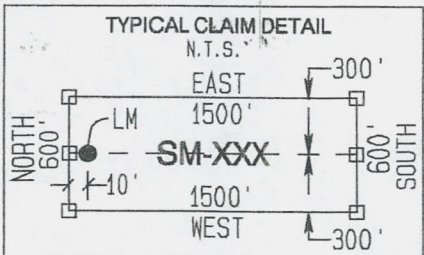
LOCATION OF THE SM-001 THROUGH SM-145 LODE CLAIMS

LOCATED DURING THE MONTHS OF JULY & AUGUST, 2012
PINAL & GILA COUNTIES, ARIZONA
ALL CLAIMS ARE 1500' IN LENGTH & 600' IN WIDTH

SCALE 1"=2000'



- LEGEND**
- INDICATES END CENTER OR CORNER OF LODE CLAIM. SET 2"x2"x5' WOODEN POST (TYPICAL)
 - INDICATES LOCATION MONUMENT. SET 2"x2"x5' WOODEN POST & PLASTIC BOTTLE CONTAINING THE LOCATION NOTICE. LOCATION MONUMENTS ARE SET 10' FROM AN END CENTER ON THE CENTER LINE OF THE CLAIM (TYPICAL).



LOCATORS:
FREEPORT-MCMORAN
MINERAL PROPERTIES INC
10861 N MAVINEE RD SUITE 141
ORO VALLEY AZ 85737

RECEIVED
DEPARTMENT OF
STATE OFFICE
PHOENIX, ARIZONA

ALCOH 23516

2



OFFICIAL RECORDS OF PINAL COUNTY RECORDER VIRGINIA ROSS


DATE/TIME: 05/13/2013 1146
FEE: \$10.00
PAGES: 2
FEE NUMBER: 2013-039603



Return to:
Freeport-McMoRan Mineral Properties Inc.
10861 N Mavinee Rd Suite 141
Oro Valley, AZ 85737

LOCATION NOTICE FOR LODE MINING CLAIM
STATE OF ARIZONA, COUNTY OF PINAL

NOTICE IS HEREBY GIVEN that the SM-045 lode mining claim has been located by Freeport-McMoRan Mineral Properties Inc, a Delaware corporation, whose current mailing address is 10861 N Mavinee Rd Suite 141 Oro Valley, AZ 85737.



The general course of this claim is East to West and it is situated in Pinal County, Arizona. This claim is 1500 feet in length and 600 feet in width. This claim runs from the location monument on which this location notice is posted approximately 10 feet in an Easterly direction to the East end line and 1490 feet in a Westerly direction to the West end line. This claim is marked by six monuments, one at each corner and one at the center of each end line of the claim.

The location monument on which the notice is posted is situated within:

Section 31, Township 4 South, Range 15 East, Gila and Salt River Meridian, Pinal County, Arizona and this claim encompasses portions of the following quarter section(s), section(s), Township(s) and Range(s): Southeast 1/4, Section 31, T4S-R15E and Northeast 1/4, Section 6, T5S-R15E, G&SRM, Pinal County, Arizona.

The locality of this claim with reference to some natural object or permanent monument and additional information (if any) concerning its locality is as follows:

The Northwest corner of this claim is 10,200' South and 1500' West of the Southeast corner of Section 19, T4S-R15E

The undersigned claims the ground as described above and set forth on the attached 1"=2000' outline map. This claim is not intended to encroach on any private property or land that is not open for location.

Located, dated and posted on the ground this 22th day of April, 2013

Freeport-McMoRan Mineral Properties Inc. (Owner) By: [Signature] GEOMETRIX, LLC (Agent)

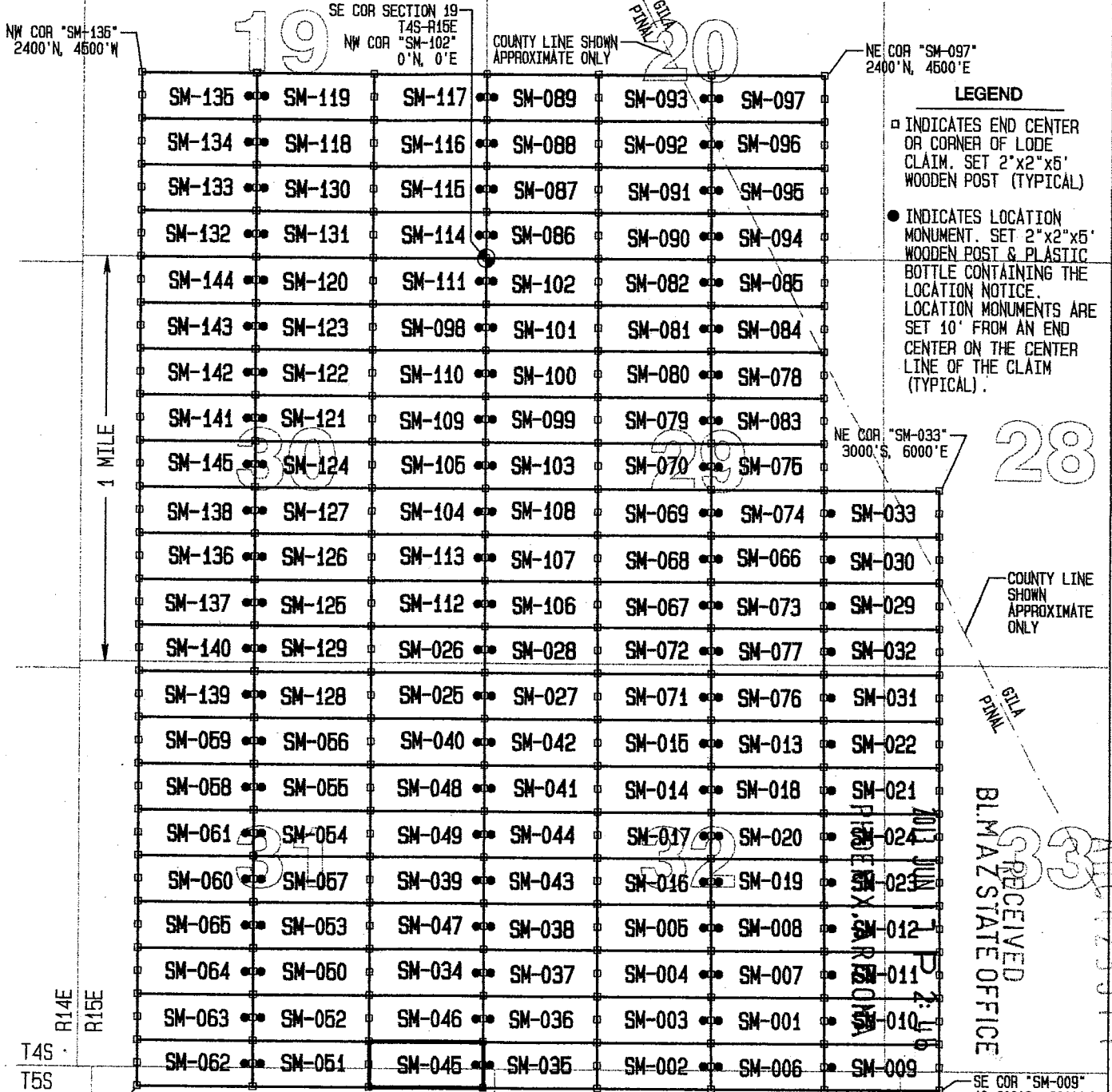

AM0423517

"SM-045" CLAIM

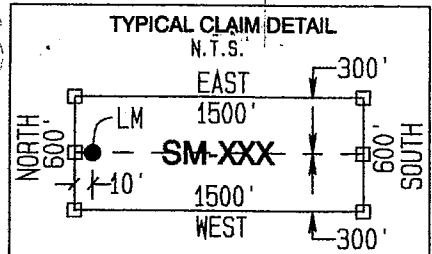
LOCATION OF THE SM-001 THROUGH SM-145 LODE CLAIMS

LOCATED DURING THE MONTHS OF JULY & AUGUST, 2012
PINAL & GILA COUNTIES, ARIZONA
ALL CLAIMS ARE 1500' IN LENGTH & 600' IN WIDTH

SCALE 1"=2000'



- LEGEND**
- INDICATES END CENTER OR CORNER OF LODE CLAIM. SET 2"x2"x5' WOODEN POST (TYPICAL)
 - INDICATES LOCATION MONUMENT. SET 2"x2"x5' WOODEN POST & PLASTIC BOTTLE CONTAINING THE LOCATION NOTICE. LOCATION MONUMENTS ARE SET 10' FROM AN END CENTER ON THE CENTER LINE OF THE CLAIM (TYPICAL).



LOCATORS:
FREEPORT-McMORAN
MINERAL PROPERTIES INC
10861 N MAVINEE RD SUITE 141
ORO VALLEY AZ 85737

RECEIVED
 BLM STATE OFFICE
 JUL 1 2012
 10:23:51
 33



OFFICIAL RECORDS OF
PINAL COUNTY RECORDER
VIRGINIA ROSS


DATE/TIME: 05/13/2013 11:46
FEE: \$10.00
PAGES: 2
FEE NUMBER: 2013-039604



Return to:
Freeport-McMoRan Mineral Properties Inc.
10861 N Mavinee Rd Suite 141
Oro Valley, AZ 85737

**LOCATION NOTICE FOR LODE MINING CLAIM
STATE OF ARIZONA, COUNTY OF PINAL**

NOTICE IS HEREBY GIVEN that the **SM-046** lode mining claim has been located by Freeport-McMoRan Mineral Properties Inc, a Delaware corporation, whose current mailing address is 10861 N Mavinee Rd Suite 141 Oro Valley, AZ 85737.



The general course of this claim is **East to West** and it is situated in **Pinal** County, Arizona. This claim is **1500** feet in length and **600** feet in width. This claim runs from the location monument on which this location notice is posted approximately **10** feet in an **Easterly** direction to the **East** end line and **1490** feet in a **Westerly** direction to the **West** end line. This claim is marked by six monuments, one at each corner and one at the center of each end line of the claim.

The location monument on which the notice is posted is situated within:

Section 31, Township 4 South, Range 15 East, Gila and Salt River Meridian, Pinal County, Arizona and this claim encompasses portions of the following quarter section(s), section(s), Township(s) and Range(s): **Southeast ¼, Section 31, T4S-R15E, G&SRM, Pinal County, Arizona.**

The locality of this claim with reference to some natural object or permanent monument and additional information (if any) concerning its locality is as follows:

The Northwest corner of this claim is 9600' South and 1500' West of the Southeast corner of Section 19, T4S-R15E

The undersigned claims the ground as described above and set forth on the attached 1"=2000' outline map. This claim is not intended to encroach on any private property or land that is not open for location.

Located, dated and posted on the ground this 22nd day of April, 2013

Freeport-McMoRan Mineral Properties Inc. (Owner) By: [Signature]
GEOMETRIX, LLC (Agent)

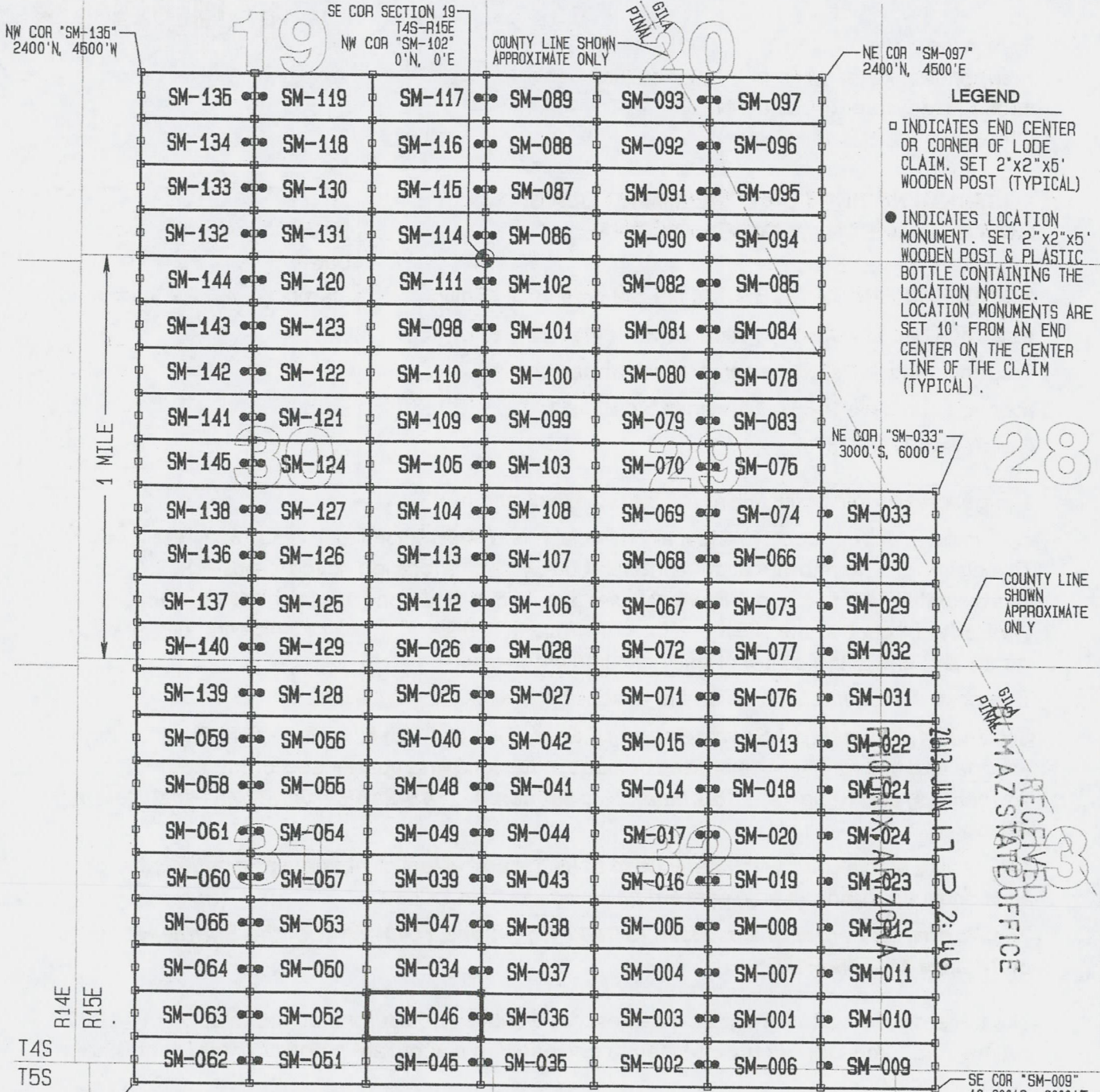

110423518

"SM-046" CLAIM

LOCATION OF THE SM-001 THROUGH SM-145 LODE CLAIMS

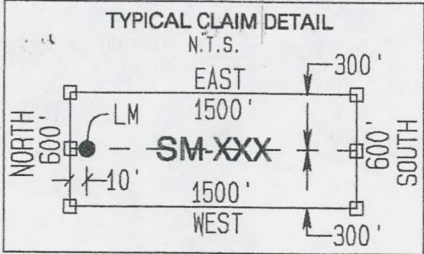
LOCATED DURING THE MONTHS OF JULY & AUGUST, 2012
PINAL & GILA COUNTIES, ARIZONA
ALL CLAIMS ARE 1500' IN LENGTH & 600' IN WIDTH

SCALE 1"=2000'



LEGEND

- INDICATES END CENTER OR CORNER OF LODE CLAIM. SET 2"x2"x5' WOODEN POST (TYPICAL)
- INDICATES LOCATION MONUMENT. SET 2"x2"x5' WOODEN POST & PLASTIC BOTTLE CONTAINING THE LOCATION NOTICE. LOCATION MONUMENTS ARE SET 10' FROM AN END CENTER ON THE CENTER LINE OF THE CLAIM (TYPICAL).



LOCATORS:
FREEPORT-MCMORAN
MINERAL PROPERTIES INC
10861 N MAVINEE RD SUITE 141
ORO VALLEY AZ 85737

RECEIVED
 PINAL & GILA COUNTY
 STATE OFFICE
 2013 JUN 17 P 2:46

ANCH 23518

2



OFFICIAL RECORDS OF PINAL COUNTY RECORDER VIRGINIA ROSS


DATE/TIME: 05/13/2013 1146
FEE: \$10.00
PAGES: 2
FEE NUMBER: 2013-039605



Return to:
Freeport-McMoRan Mineral Properties Inc.
10861 N Mavinee Rd Suite 141
Oro Valley, AZ 85737

LOCATION NOTICE FOR LODE MINING CLAIM
STATE OF ARIZONA, COUNTY OF PINAL

NOTICE IS HEREBY GIVEN that the SM-047 lode mining claim has been located by Freeport-McMoRan Mineral Properties Inc, a Delaware corporation, whose current mailing address is 10861 N Mavinee Rd Suite 141 Oro Valley, AZ 85737.



The general course of this claim is East to West and it is situated in Pinal County, Arizona. This claim is 1500 feet in length and 600 feet in width. This claim runs from the location monument on which this location notice is posted approximately 10 feet in an Easterly direction to the East end line and 1490 feet in a Westerly direction to the West end line. This claim is marked by six monuments, one at each corner and one at the center of each end line of the claim.

The location monument on which the notice is posted is situated within:

Section 31, Township 4 South, Range 15 East, Gila and Salt River Meridian, Pinal County, Arizona and this claim encompasses portions of the following quarter section(s), section(s), Township(s) and Range(s): Southeast 1/4, Section 31, T4S-R15E, G&SRM, Pinal County, Arizona.

The locality of this claim with reference to some natural object or permanent monument and additional information (if any) concerning its locality is as follows:

The Northwest corner of this claim is 8400' South and 1500' West of the Southeast corner of Section 19, T4S-R15E

The undersigned claims the ground as described above and set forth on the attached 1"=2000' outline map. This claim is not intended to encroach on any private property or land that is not open for location.

Located, dated and posted on the ground this 22th day of April, 2013

Freeport-McMoRan Mineral Properties Inc. (Owner) By: [Signature] GEOMETRIX, LLC (Agent)


AMC1123519

"SM-047" CLAIM

LOCATION OF THE SM-001 THROUGH SM-145 LODE CLAIMS

LOCATED DURING THE MONTHS OF JULY & AUGUST, 2012
PINAL & GILA COUNTIES, ARIZONA
ALL CLAIMS ARE 1500' IN LENGTH & 600' IN WIDTH

SCALE 1"=2000'



NW COR "SM-135"
2400'N, 4500'W

SE COR SECTION 19
T4S-R15E
NW COR "SM-102"
0'N, 0'E

COUNTY LINE SHOWN
APPROXIMATE ONLY

NE COR "SM-097"
2400'N, 4500'E

1 MILE

LEGEND

- INDICATES END CENTER OR CORNER OF LODE CLAIM. SET 2"x2"x5' WOODEN POST (TYPICAL)
- INDICATES LOCATION MONUMENT. SET 2"x2"x5' WOODEN POST & PLASTIC BOTTLE CONTAINING THE LOCATION NOTICE. LOCATION MONUMENTS ARE SET 10' FROM AN END CENTER ON THE CENTER LINE OF THE CLAIM (TYPICAL).

NE COR "SM-033"
3000'S, 6000'E

COUNTY LINE SHOWN
APPROXIMATE ONLY

RECEIVED
MAY 23 2013
STATE OFFICE

R14E
R15E

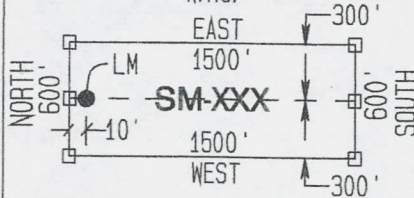
T4S
T5S

SW COR "SM-062"
10,800'S, 4500'W

SE COR "SM-009"
10,800'S, 6000'E

LOCATORS:
FREEPORT-MCMORAN
MINERAL PROPERTIES INC
10861 N MAVINEE RD SUITE 141
ORO VALLEY AZ 85737

TYPICAL CLAIM DETAIL
N.T.S.



GEOMETRIX LLC
LAND SURVEYING SERVICES
(928) 567-1900



OFFICIAL RECORDS OF
PINAL COUNTY RECORDER
VIRGINIA ROSS


DATE/TIME: 05/13/2013 1146
FEE: \$10.00
PAGES: 2
FEE NUMBER: 2013-039606



Return to:
Freeport-McMoRan Mineral Properties Inc.
10861 N Mavinee Rd Suite 141
Oro Valley, AZ 85737

**LOCATION NOTICE FOR LODE MINING CLAIM
STATE OF ARIZONA, COUNTY OF PINAL**

NOTICE IS HEREBY GIVEN that the **SM-048** lode mining claim has been located by Freeport-McMoRan Mineral Properties Inc, a Delaware corporation, whose current mailing address is 10861 N Mavinee Rd Suite 141 Oro Valley, AZ 85737.



The general course of this claim is **East to West** and it is situated in **Pinal** County, Arizona. This claim is **1500** feet in length and **600** feet in width. This claim runs from the location monument on which this location notice is posted approximately **10** feet in an **Easterly** direction to the **East** end line and **1490** feet in a **Westerly** direction to the **West** end line. This claim is marked by six monuments, one at each corner and one at the center of each end line of the claim.

The location monument on which the notice is posted is situated within:

Section 31, Township 4 South, Range 15 East, Gila and Salt River Meridian, Pinal County, Arizona and this claim encompasses portions of the following quarter section(s), section(s), Township(s) and Range(s): **Northeast ¼, Section 31, T4S-R15E, G&SRM, Pinal County, Arizona.**

The locality of this claim with reference to some natural object or permanent monument and additional information (if any) concerning its locality is as follows:

The Northwest corner of this claim is 6600' South and 1500' West of the Southeast corner of Section 19, T4S-R15E

The undersigned claims the ground as described above and set forth on the attached 1"=2000' outline map. This claim is not intended to encroach on any private property or land that is not open for location.

Located, dated and posted on the ground this 22th day of April, 2013

Freeport-McMoRan Mineral Properties Inc. (Owner) By: [Signature]
GEOMETRIX, LLC (Agent)


AMC423520

"SM-048" CLAIM

LOCATION OF THE SM-001 THROUGH SM-145 LODE CLAIMS

LOCATED DURING THE MONTHS OF JULY & AUGUST, 2012
 PINAL & GILA COUNTIES, ARIZONA
 ALL CLAIMS ARE 1500' IN LENGTH & 600' IN WIDTH

SCALE 1"=2000'



NW COR "SM-135"
2400' N, 4500' W

SE COR SECTION 19
T4S-R15E
NW COR "SM-102"
0' N, 0' E

COUNTY LINE SHOWN
APPROXIMATE ONLY

NE COR "SM-097"
2400' N, 4500' E

1 MILE

LEGEND

□ INDICATES END CENTER OR CORNER OF LODE CLAIM. SET 2"x2"x5' WOODEN POST (TYPICAL)

● INDICATES LOCATION MONUMENT. SET 2"x2"x5' WOODEN POST & PLASTIC BOTTLE CONTAINING THE LOCATION NOTICE. LOCATION MONUMENTS ARE SET 10' FROM AN END CENTER ON THE CENTER LINE OF THE CLAIM (TYPICAL).

NE COR "SM-033"
3000' S, 6000' E

28

COUNTY LINE SHOWN APPROXIMATE ONLY

GILA
PINAL

RECEIVED
BLM AZ STATE OFFICE

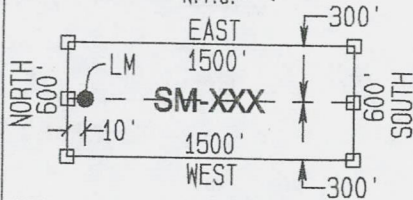
T4S
T5S

SW COR "SM-062"
10,800' S, 4500' W

SE COR "SM-009"
10,800' S, 6000' E

R14E
R15E

TYPICAL CLAIM DETAIL
N.T.S.



LOCATORS:
 FREEPORT-McMORAN
 MINERAL PROPERTIES INC
 10861 N MAVINEE RD SUITE 141
 ORO VALLEY AZ 85737

GEOMETRIX LLC
 LAND SURVEYING SERVICES
 (928) 567-1900

6

5

4

3
 110423520

2



OFFICIAL RECORDS OF
PINAL COUNTY RECORDER
VIRGINIA ROSS

DATE/TIME: 05/13/2013 1146
FEE: \$10.00
PAGES: 2
FEE NUMBER: 2013-039607



Return to:
Freeport-McMoRan Mineral Properties Inc.
10861 N Mavinee Rd Suite 141
Oro Valley, AZ 85737

**LOCATION NOTICE FOR LODE MINING CLAIM
STATE OF ARIZONA, COUNTY OF PINAL**

NOTICE IS HEREBY GIVEN that the **SM-049** lode mining claim has been located by Freeport-McMoRan Mineral Properties Inc, a Delaware corporation, whose current mailing address is 10861 N Mavinee Rd Suite 141 Oro Valley, AZ 85737.

RECEIVED
BLM AZ STATE OFFICE
2013 JUN 17 P 2:45
PHOENIX, ARIZONA
BLM
Date
Stamp

The general course of this claim is **East to West** and it is situated in **Pinal** County, Arizona. This claim is **1500** feet in length and **600** feet in width. This claim runs from the location monument on which this location notice is posted approximately **10** feet in an **Easterly** direction to the **East** end line and **1490** feet in a **Westerly** direction to the **West** end line. This claim is marked by six monuments, one at each corner and one at the center of each end line of the claim.

The location monument on which the notice is posted is situated within:

Section 31, Township 4 South, Range 15 East, Gila and Salt River Meridian, Pinal County, Arizona and this claim encompasses portions of the following quarter section(s), section(s), Township(s) and Range(s): **Northeast ¼, Section 31, T4S-R15E, G&SRM, Pinal County, Arizona.**

The locality of this claim with reference to some natural object or permanent monument and additional information (if any) concerning its locality is as follows:

The Northwest corner of this claim is 7200' South and 1500' West of the Southeast corner of Section 19, T4S-R15E

The undersigned claims the ground as described above and set forth on the attached 1"=2000' outline map. This claim is not intended to encroach on any private property or land that is not open for location.

Located, dated and posted on the ground this 22th day of April 2013

Freeport-McMoRan Mineral Properties Inc. (Owner) By: [Signature]
GEOMETRIX, LLC (Agent)

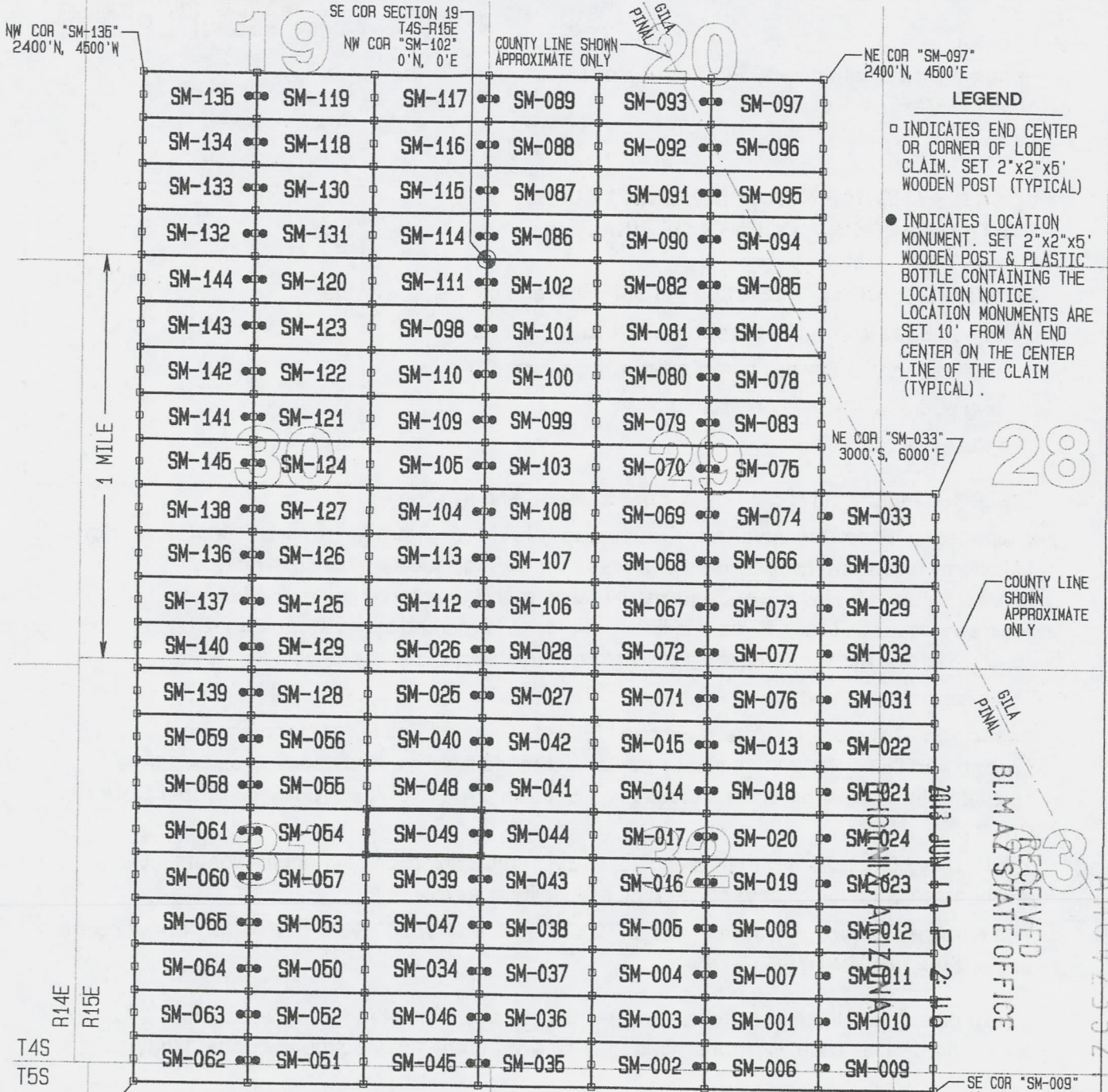

AM0423521

"SM-049" CLAIM

LOCATION OF THE SM-001 THROUGH SM-145 LODE CLAIMS

LOCATED DURING THE MONTHS OF JULY & AUGUST, 2012
 PINAL & GILA COUNTIES, ARIZONA
 ALL CLAIMS ARE 1500' IN LENGTH & 600' IN WIDTH

SCALE 1" = 2000'



- LEGEND**
- INDICATES END CENTER OR CORNER OF LODE CLAIM. SET 2"x2"x5' WOODEN POST (TYPICAL)
 - INDICATES LOCATION MONUMENT. SET 2"x2"x5' WOODEN POST & PLASTIC BOTTLE CONTAINING THE LOCATION NOTICE. LOCATION MONUMENTS ARE SET 10' FROM AN END CENTER ON THE CENTER LINE OF THE CLAIM (TYPICAL).

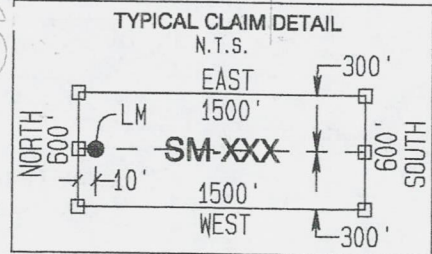
COUNTY LINE SHOWN APPROXIMATE ONLY

RECEIVED
 BLM AZ STATE OFFICE
 2012 JUN 17 P 2:16
 ANCH 2352

SW COR "SM-062"
 10,800'S, 4500'W

SE COR "SM-009"
 10,800'S, 6000'E

LOCATORS:
 FREEPORT-McMORAN
 MINERAL PROPERTIES INC
 10861 N MAVINEE RD SUITE 141
 ORO VALLEY AZ 85737



2



OFFICIAL RECORDS OF
PINAL COUNTY RECORDER
VIRGINIA ROSS


DATE/TIME: 05/13/2013 1146
FEE: \$10.00
PAGES: 2
FEE NUMBER: 2013-039608



Return to:
Freeport-McMoRan Mineral Properties Inc.
10861 N Mavinee Rd Suite 141
Oro Valley, AZ 85737

LOCATION NOTICE FOR LODE MINING CLAIM
STATE OF ARIZONA, COUNTY OF PINAL

NOTICE IS HEREBY GIVEN that the **SM-050** lode mining claim has been located by Freeport-McMoRan Mineral Properties Inc, a Delaware corporation, whose current mailing address is 10861 N Mavinee Rd Suite 141 Oro Valley, AZ 85737.



The general course of this claim is **East to West** and it is situated in **Pinal** County, Arizona. This claim is **1500** feet in length and **600** feet in width. This claim runs from the location monument on which this location notice is posted approximately **10** feet in a **Westerly** direction to the **West** end line and **1490** feet in an **Easterly** direction to the **East** end line. This claim is marked by six monuments, one at each corner and one at the center of each end line of the claim.

The location monument on which the notice is posted is situated within:

Section 31, Township 4 South, Range 15 East, Gila and Salt River Meridian, Pinal County, Arizona and this claim encompasses portions of the following quarter section(s), section(s), Township(s) and Range(s): **Southeast 1/4 & Southwest 1/4, Section 31, T4S-R15E, G&SRM, Pinal County, Arizona.**

The locality of this claim with reference to some natural object or permanent monument and additional information (if any) concerning its locality is as follows:

The Northwest corner of this claim is 9000' South and 3000' West of the Southeast corner of Section 19, T4S-R15E

The undersigned claims the ground as described above and set forth on the attached 1"=2000' outline map. This claim is not intended to encroach on any private property or land that is not open for location.

Located, dated and posted on the ground this 22nd day of April, 2013

Freeport-McMoRan Mineral Properties Inc. (Owner)

By:

GEOMETRIX, LLC (Agent)


ARIZONA 23522

"SM-050" CLAIM

LOCATION OF THE SM-001 THROUGH SM-145 LODE CLAIMS

LOCATED DURING THE MONTHS OF JULY & AUGUST, 2012
PINAL & GILA COUNTIES, ARIZONA
ALL CLAIMS ARE 1500' IN LENGTH & 600' IN WIDTH

SCALE 1" = 2000'



NW COR "SM-135"
2400' N, 4500' W

SE COR SECTION 19
T4S-R15E
NW COR "SM-102"
0' N, 0' E

COUNTY LINE SHOWN
APPROXIMATE ONLY

NE COR "SM-097"
2400' N, 4500' E

1 MILE

SM-135	SM-119	SM-117	SM-089	SM-093	SM-097
SM-134	SM-118	SM-116	SM-088	SM-092	SM-096
SM-133	SM-130	SM-115	SM-087	SM-091	SM-095
SM-132	SM-131	SM-114	SM-086	SM-090	SM-094
SM-144	SM-120	SM-111	SM-102	SM-082	SM-085
SM-143	SM-123	SM-098	SM-101	SM-081	SM-084
SM-142	SM-122	SM-110	SM-100	SM-080	SM-078
SM-141	SM-121	SM-109	SM-099	SM-079	SM-083
SM-145	SM-124	SM-105	SM-103	SM-070	SM-075
SM-138	SM-127	SM-104	SM-108	SM-069	SM-074
SM-136	SM-126	SM-113	SM-107	SM-068	SM-066
SM-137	SM-125	SM-112	SM-106	SM-067	SM-073
SM-140	SM-129	SM-026	SM-028	SM-072	SM-077
SM-139	SM-128	SM-025	SM-027	SM-071	SM-076
SM-059	SM-056	SM-040	SM-042	SM-015	SM-013
SM-058	SM-055	SM-048	SM-041	SM-014	SM-018
SM-061	SM-054	SM-049	SM-044	SM-017	SM-020
SM-060	SM-057	SM-039	SM-043	SM-016	SM-019
SM-065	SM-053	SM-047	SM-038	SM-005	SM-008
SM-064	SM-050	SM-034	SM-037	SM-004	SM-007
SM-063	SM-052	SM-046	SM-036	SM-003	SM-001
SM-062	SM-051	SM-045	SM-035	SM-002	SM-006
					SM-009

LEGEND

- INDICATES END CENTER OR CORNER OF LODE CLAIM. SET 2"x2"x5' WOODEN POST (TYPICAL)
- INDICATES LOCATION MONUMENT. SET 2"x2"x5' WOODEN POST & PLASTIC BOTTLE CONTAINING THE LOCATION NOTICE. LOCATION MONUMENTS ARE SET 10' FROM AN END CENTER ON THE CENTER LINE OF THE CLAIM (TYPICAL).

NE COR "SM-033"
3000' S, 6000' E

28

COUNTY LINE SHOWN APPROXIMATE ONLY

GILA
PINAL
B.L.M. AZ STATE OFFICE
RECEIVED
2013 JUN 17 10 21 AM
PHOENIX, ARIZONA
3
A110423522

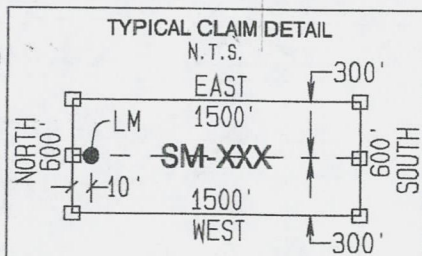
R14E
R15E

T4S
T5S

SW COR "SM-062"
10,800' S, 4500' W

SE COR "SM-009"
10,800' S, 6000' E

LOCATORS:
FREEPORT-MCMORAN
MINERAL PROPERTIES INC
10861 N MAVINEE RD SUITE 141
ORO VALLEY AZ 85737



GEOMETRIX LLC
LAND SURVEYING SERVICES
(928) 567-1900




DATE/TIME: 05/13/2013 1146
FEE: \$10.00
PAGES: 2
FEE NUMBER: 2013-039609



Return to:
Freeport-McMoRan Mineral Properties Inc.
10861 N Mavinee Rd Suite 141
Oro Valley, AZ 85737

**LOCATION NOTICE FOR LODE MINING CLAIM
STATE OF ARIZONA, COUNTY OF PINAL**

NOTICE IS HEREBY GIVEN that the **SM-051** lode mining claim has been located by Freeport-McMoRan Mineral Properties Inc, a Delaware corporation, whose current mailing address is 10861 N Mavinee Rd Suite 141 Oro Valley, AZ 85737.



The general course of this claim is **East to West** and it is situated in **Pinal** County, Arizona. This claim is **1500** feet in length and **600** feet in width. This claim runs from the location monument on which this location notice is posted approximately **10** feet in a **Westerly** direction to the **West** end line and **1490** feet in an **Easterly** direction to the **East** end line. This claim is marked by six monuments, one at each corner and one at the center of each end line of the claim.

The location monument on which the notice is posted is situated within:

Section 31, Township 4 South, Range 15 East, Gila and Salt River Meridian, Pinal County, Arizona and this claim encompasses portions of the following quarter section(s), section(s), Township(s) and Range(s): **Southeast ¼ & Southwest ¼, Section 31, T4S-R15E and Northeast ¼, & Northwest ¼, Section 6, T5S-R15E, G&SRM, Pinal County, Arizona.**

The locality of this claim with reference to some natural object or permanent monument and additional information (if any) concerning its locality is as follows:

The Northwest corner of this claim is 10,200' South and 3000' West of the Southeast corner of Section 19, T4S-R15E

The undersigned claims the ground as described above and set forth on the attached 1"=2000' outline map. This claim is not intended to encroach on any private property or land that is not open for location.

Located, dated and posted on the ground this 22th day of April, 2013

Freeport-McMoRan Mineral Properties Inc. (Owner) By: [Signature]
GEOMETRIX, LLC (Agent)


110123523

"SM-051" CLAIM

LOCATION OF THE SM-001 THROUGH SM-145 LODE CLAIMS

LOCATED DURING THE MONTHS OF JULY & AUGUST, 2012
PINAL & GILA COUNTIES, ARIZONA
ALL CLAIMS ARE 1500' IN LENGTH & 600' IN WIDTH

SCALE 1"=2000'




NW COR "SM-135"
2400' N, 4500' W

SE COR SECTION 19
T4S-R15E
NW COR "SM-102"
0' N, 0' E

COUNTY LINE SHOWN
APPROXIMATE ONLY

NE COR "SM-097"
2400' N, 4500' E

1 MILE



- LEGEND**
- INDICATES END CENTER OR CORNER OF LODE CLAIM. SET 2"x2"x5' WOODEN POST (TYPICAL)
 - INDICATES LOCATION MONUMENT. SET 2"x2"x5' WOODEN POST & PLASTIC BOTTLE CONTAINING THE LOCATION NOTICE. LOCATION MONUMENTS ARE SET 10' FROM AN END CENTER ON THE CENTER LINE OF THE CLAIM (TYPICAL).

NE COR "SM-033"
3000' S, 6000' E

COUNTY LINE SHOWN
APPROXIMATE ONLY

RECEIVED
JUN 17 P 2:46
GILA COUNTY ARIZONA STATE OFFICE

ARIZONA STATE OFFICE

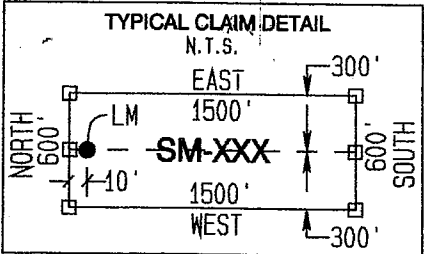
R14E
R15E

T4S
T5S

SW COR "SM-062"
10,800' S, 4500' W

SE COR "SM-009"
10,800' S, 6000' E

LOCATORS:
FREEPORT-MCMORAN
MINERAL PROPERTIES INC
10861 N MAVINEE RD SUITE 141
ORO VALLEY AZ 85737



GEOMETRIX LLC
LAND SURVEYING SERVICES
(928) 567-1900



OFFICIAL RECORDS OF
PINAL COUNTY RECORDER
VIRGINIA ROSS


DATE/TIME: 05/13/2013 1146
FEE: \$10.00
PAGES: 2
FEE NUMBER: 2013-039610



Return to:
Freeport-McMoRan Mineral Properties Inc.
10861 N Mavinee Rd Suite 141
Oro Valley, AZ 85737

**LOCATION NOTICE FOR LODE MINING CLAIM
STATE OF ARIZONA, COUNTY OF PINAL**

NOTICE IS HEREBY GIVEN that the **SM-052** lode mining claim has been located by Freeport-McMoRan Mineral Properties Inc, a Delaware corporation, whose current mailing address is 10861 N Mavinee Rd Suite 141 Oro Valley, AZ 85737.



The general course of this claim is **East to West** and it is situated in **Pinal** County, Arizona. This claim is **1500** feet in length and **600** feet in width. This claim runs from the location monument on which this location notice is posted approximately **10** feet in a **Westerly** direction to the **West** end line and **1490** feet in an **Easterly** direction to the **East** end line. This claim is marked by six monuments, one at each corner and one at the center of each end line of the claim.

The location monument on which the notice is posted is situated within:

Section 31, Township 4 South, Range 15 East, Gila and Salt River Meridian, Pinal County, Arizona and this claim encompasses portions of the following quarter section(s), section(s), Township(s) and Range(s): **Southeast ¼ & Southwest ¼, Section 31, T4S-R15E, G&SRM, Pinal County, Arizona.**

The locality of this claim with reference to some natural object or permanent monument and additional information (if any) concerning its locality is as follows:

The Northwest corner of this claim is 9600' South and 3000' West of the Southeast corner of Section 19, T4S-R15E

The undersigned claims the ground as described above and set forth on the attached 1"=2000' outline map. This claim is not intended to encroach on any private property or land that is not open for location.

Located, dated and posted on the ground this 22nd day of April, 2013

Freeport-McMoRan Mineral Properties Inc. (Owner) By: [Signature]
GEOMETRIX, LLC (Agent)

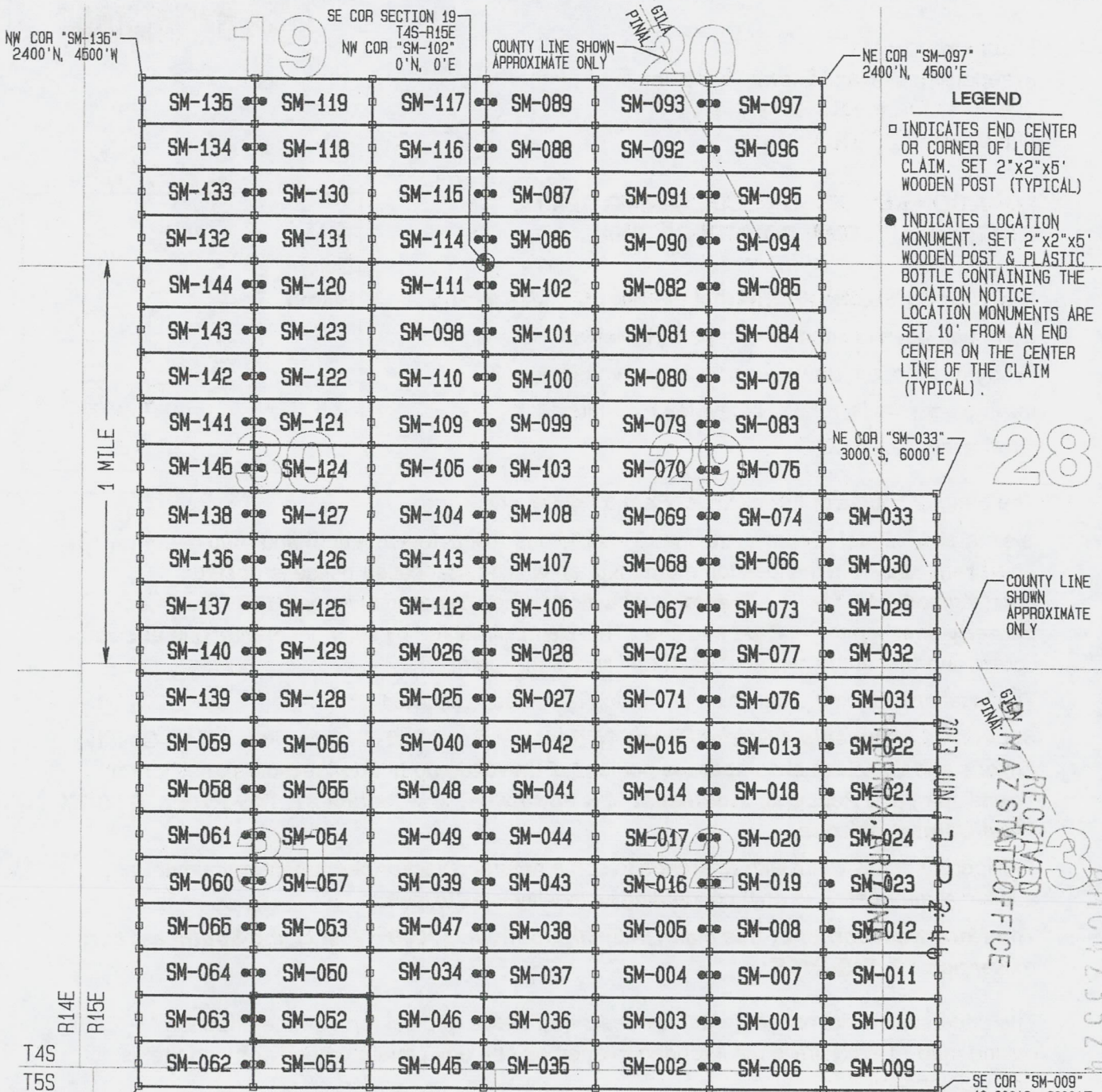

ARIZONA 2013 JUN 17 P 2:45

"SM-052" CLAIM

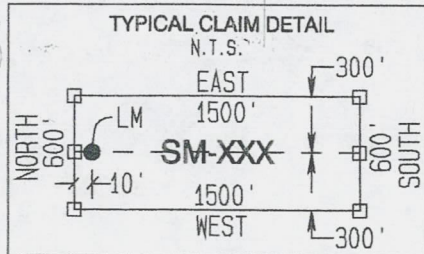
LOCATION OF THE SM-001 THROUGH SM-145 LODE CLAIMS

LOCATED DURING THE MONTHS OF JULY & AUGUST, 2012
PINAL & GILA COUNTIES, ARIZONA
ALL CLAIMS ARE 1500' IN LENGTH & 600' IN WIDTH

SCALE 1" = 2000'



- LEGEND**
- INDICATES END CENTER OR CORNER OF LODE CLAIM. SET 2"x2"x5' WOODEN POST (TYPICAL)
 - INDICATES LOCATION MONUMENT. SET 2"x2"x5' WOODEN POST & PLASTIC BOTTLE CONTAINING THE LOCATION NOTICE. LOCATION MONUMENTS ARE SET 10' FROM AN END CENTER ON THE CENTER LINE OF THE CLAIM (TYPICAL).



LOCATORS:
FREEPORT-McMORAN
MINERAL PROPERTIES INC
10861 N MAVINEE RD SUITE 141
ORO VALLEY AZ 85737

RECEIVED
 2012 JUN 17 2:40
 PINAL COUNTY REC'D
 3
 4101423524

2



OFFICIAL RECORDS OF
PINAL COUNTY RECORDER
VIRGINIA ROSS


DATE/TIME: 05/13/2013 1146
FEE: \$10.00
PAGES: 2
FEE NUMBER: 2013-039611



Return to:
Freeport-McMoRan Mineral Properties Inc.
10861 N Mavinee Rd Suite 141
Oro Valley, AZ 85737

**LOCATION NOTICE FOR LODE MINING CLAIM
STATE OF ARIZONA, COUNTY OF PINAL**

NOTICE IS HEREBY GIVEN that the **SM-053** lode mining claim has been located by Freeport-McMoRan Mineral Properties Inc, a Delaware corporation, whose current mailing address is 10861 N Mavinee Rd Suite 141 Oro Valley, AZ 85737.



The general course of this claim is **East to West** and it is situated in **Pinal** County, Arizona. This claim is **1500** feet in length and **600** feet in width. This claim runs from the location monument on which this location notice is posted approximately **10** feet in a **Westerly** direction to the **West** end line and **1490** feet in an **Easterly** direction to the **East** end line. This claim is marked by six monuments, one at each corner and one at the center of each end line of the claim.

The location monument on which the notice is posted is situated within:

Section 31, Township 4 South, Range 15 East, Gila and Salt River Meridian, Pinal County, Arizona and this claim encompasses portions of the following quarter section(s), section(s), Township(s) and Range(s): **Southeast ¼ & Southwest ¼, Section 31, T4S-R15E, G&SRM, Pinal County, Arizona.**

The locality of this claim with reference to some natural object or permanent monument and additional information (if any) concerning its locality is as follows:

The Northwest corner of this claim is 8400' South and 3000' West of the Southeast corner of Section 19, T4S-R15E

The undersigned claims the ground as described above and set forth on the attached 1"=2000' outline map. This claim is not intended to encroach on any private property or land that is not open for location.

Located, dated and posted on the ground this 22th day of April, 2013

Freeport-McMoRan Mineral Properties Inc. (Owner) By: [Signature]
GEOMETRIX, LLC (Agent)

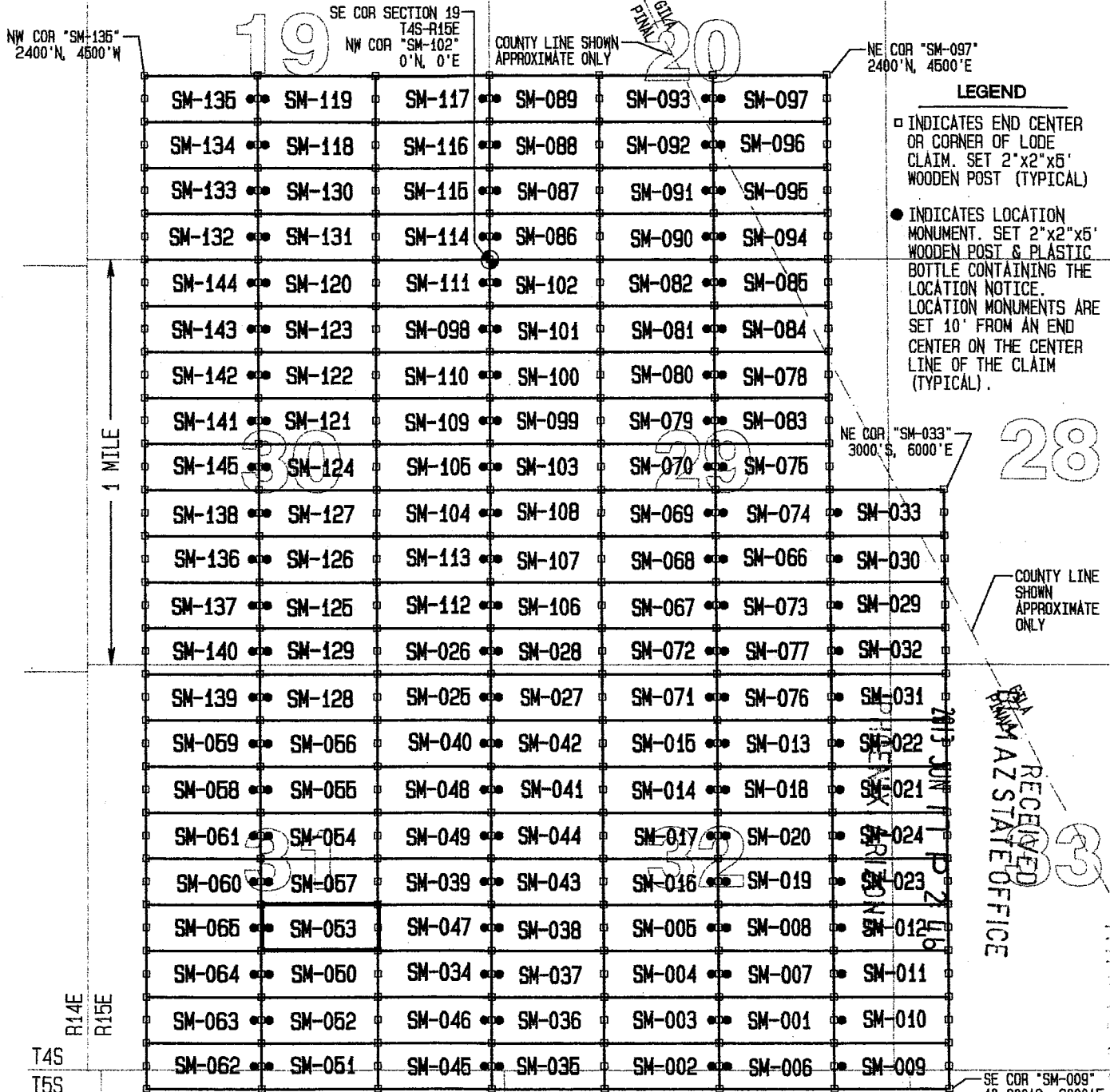
AM0623525

"SM-053" CLAIM

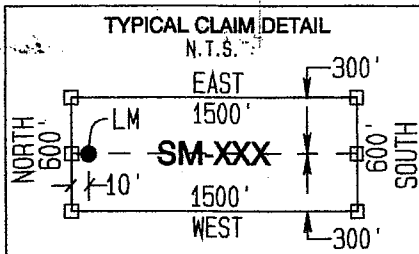
LOCATION OF THE SM-001 THROUGH SM-145 LODE CLAIMS

LOCATED DURING THE MONTHS OF JULY & AUGUST, 2012
PINAL & GILA COUNTIES, ARIZONA
ALL CLAIMS ARE 1500' IN LENGTH & 600' IN WIDTH

SCALE 1"=2000'



- LEGEND**
- INDICATES END CENTER OR CORNER OF LODE CLAIM. SET 2"x2"x5' WOODEN POST (TYPICAL)
 - INDICATES LOCATION MONUMENT. SET 2"x2"x5' WOODEN POST & PLASTIC BOTTLE CONTAINING THE LOCATION NOTICE. LOCATION MONUMENTS ARE SET 10' FROM AN END CENTER ON THE CENTER LINE OF THE CLAIM (TYPICAL).



LOCATORS:
FREEPORT-McMORAN
MINERAL PROPERTIES INC
10861 N MAVINEE RD SUITE 141
ORO VALLEY AZ 85737

GEOMETRIX LLC
LAND SURVEYING SERVICES
(928) 567-1900

28



**OFFICIAL RECORDS OF
PINAL COUNTY RECORDER
VIRGINIA ROSS**


DATE/TIME: 05/13/2013 1146
FEE: \$10.00
PAGES: 2
FEE NUMBER: 2013-039612



Return to:
Freeport-McMoRan Mineral Properties Inc.
10861 N Mavinee Rd Suite 141
Oro Valley, AZ 85737

**LOCATION NOTICE FOR LODE MINING CLAIM
STATE OF ARIZONA, COUNTY OF PINAL**

NOTICE IS HEREBY GIVEN that the **SM-054** lode mining claim has been located by Freeport-McMoRan Mineral Properties Inc, a Delaware corporation, whose current mailing address is 10861 N Mavinee Rd Suite 141 Oro Valley, AZ 85737.



The general course of this claim is **East to West** and it is situated in **Pinal** County, Arizona. This claim is **1500** feet in length and **600** feet in width. This claim runs from the location monument on which this location notice is posted approximately **10** feet in a **Westerly** direction to the **West** end line and **1490** feet in an **Easterly** direction to the **East** end line. This claim is marked by six monuments, one at each corner and one at the center of each end line of the claim.

The location monument on which the notice is posted is situated within:

Section 31, Township 4 South, Range 15 East, Gila and Salt River Meridian, Pinal County, Arizona and this claim encompasses portions of the following quarter section(s), section(s), Township(s) and Range(s): **Northeast ¼ & Northwest ¼, Section 31, T4S-R15E, G&SRM, Pinal County, Arizona.**

The locality of this claim with reference to some natural object or permanent monument and additional information (if any) concerning its locality is as follows:

The Northwest corner of this claim is 7200' South and 3000' West of the Southeast corner of Section 19, T4S-R15E

The undersigned claims the ground as described above and set forth on the attached 1"=2000' outline map. This claim is not intended to encroach on any private property or land that is not open for location.

Located, dated and posted on the ground this 22nd day of April, 2013

Freeport-McMoRan Mineral Properties Inc. (Owner) By:

GEOMETRIX, LLC (Agent)

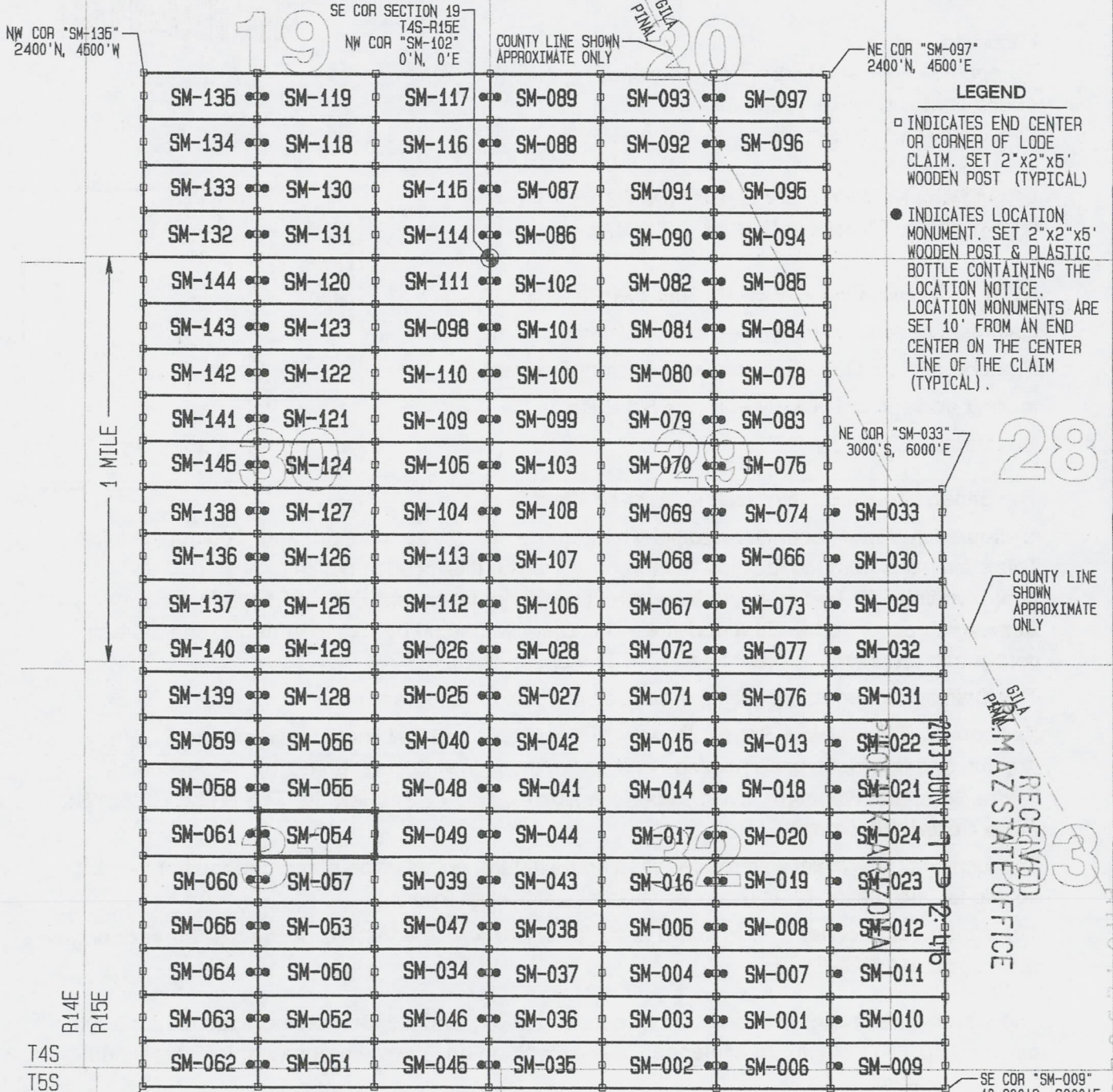

ARC123526

"SM-054" CLAIM

LOCATION OF THE SM-001 THROUGH SM-145 LODE CLAIMS

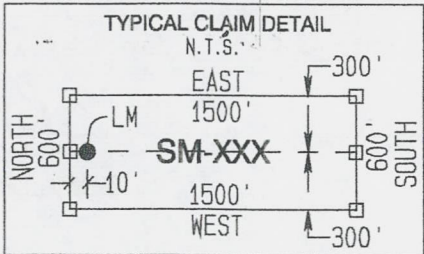
LOCATED DURING THE MONTHS OF JULY & AUGUST, 2012
 PINAL & GILA COUNTIES, ARIZONA
 ALL CLAIMS ARE 1500' IN LENGTH & 600' IN WIDTH

SCALE 1"=2000'



SW COR "SM-062"
10, 800' S, 4500' W

SE COR "SM-009"
10, 800' S, 6000' E



LOCATORS:
 FREEPORT-MCMORAN
 MINERAL PROPERTIES INC
 10861 N MAVINEE RD SUITE 141
 ORO VALLEY AZ 85737

GEOMETRIX LLC
 LAND SURVEYING SERVICES
 (928) 567-1900

RECEIVED
 PINAL & GILA
 STATE OFFICE
 JUN 11 2:40 PM
 ANCH 23526

8



OFFICIAL RECORDS OF PINAL COUNTY RECORDER VIRGINIA ROSS

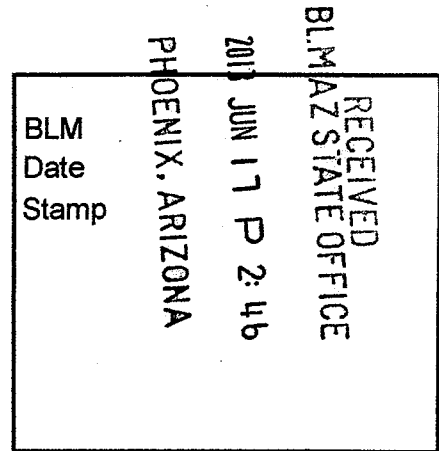
DATE/TIME: 05/13/2013 1146
FEE: \$10.00
PAGES: 2
FEE NUMBER: 2013-039613



Return to:
Freeport-McMoRan Mineral Properties Inc.
10861 N Mavinee Rd Suite 141
Oro Valley, AZ 85737

LOCATION NOTICE FOR LODE MINING CLAIM
STATE OF ARIZONA, COUNTY OF PINAL

NOTICE IS HEREBY GIVEN that the SM-055 lode mining claim has been located by Freeport-McMoRan Mineral Properties Inc, a Delaware corporation, whose current mailing address is 10861 N Mavinee Rd Suite 141 Oro Valley, AZ 85737.



The general course of this claim is East to West and it is situated in Pinal County, Arizona. This claim is 1500 feet in length and 600 feet in width. This claim runs from the location monument on which this location notice is posted approximately 10 feet in a Westerly direction to the West end line and 1490 feet in an Easterly direction to the East end line. This claim is marked by six monuments, one at each corner and one at the center of each end line of the claim.

The location monument on which the notice is posted is situated within:

Section 31, Township 4 South, Range 15 East, Gila and Salt River Meridian, Pinal County, Arizona and this claim encompasses portions of the following quarter section(s), section(s), Township(s) and Range(s): Northeast 1/4 & Northwest 1/4, Section 31, T4S-R15E, G&SRM, Pinal County, Arizona.

The locality of this claim with reference to some natural object or permanent monument and additional information (if any) concerning its locality is as follows:

The Northwest corner of this claim is 6600' South and 3000' West of the Southeast corner of Section 19, T4S-R15E

The undersigned claims the ground as described above and set forth on the attached 1"=2000' outline map. This claim is not intended to encroach on any private property or land that is not open for location.

Located, dated and posted on the ground this 22th day of April, 2013

Freeport-McMoRan Mineral Properties Inc. (Owner) By: [Signature] GEOMETRIX, LLC (Agent)

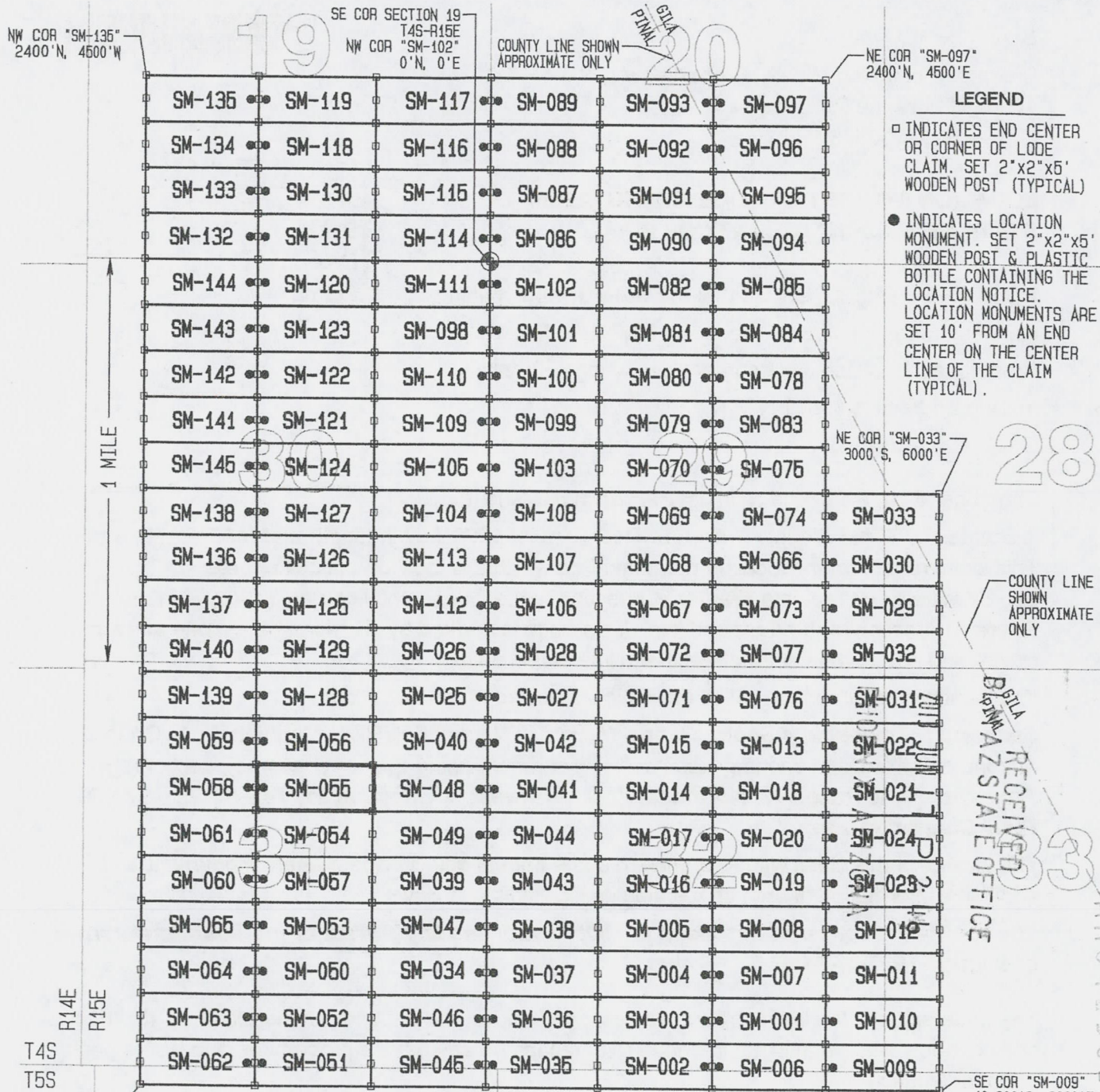

AI101423527

"SM-055" CLAIM

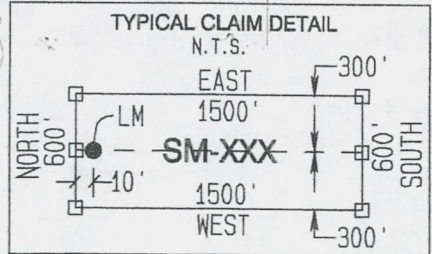
LOCATION OF THE SM-001 THROUGH SM-145 LODE CLAIMS

LOCATED DURING THE MONTHS OF JULY & AUGUST, 2012
 PINAL & GILA COUNTIES, ARIZONA
 ALL CLAIMS ARE 1500' IN LENGTH & 600' IN WIDTH

SCALE 1" = 2000'



- LEGEND**
- INDICATES END CENTER OR CORNER OF LODE CLAIM. SET 2"x2"x5' WOODEN POST (TYPICAL)
 - INDICATES LOCATION MONUMENT. SET 2"x2"x5' WOODEN POST & PLASTIC BOTTLE CONTAINING THE LOCATION NOTICE. LOCATION MONUMENTS ARE SET 10' FROM AN END CENTER ON THE CENTER LINE OF THE CLAIM (TYPICAL).



LOCATORS:
 FREEPORT-McMORAN
 MINERAL PROPERTIES INC
 10861 N MAVINEE RD SUITE 141
 ORO VALLEY AZ 85737

GEOMETRIX LLC
 LAND SURVEYING SERVICES
 (928) 567-1900

6 5 4



OFFICIAL RECORDS OF
PINAL COUNTY RECORDER
VIRGINIA ROSS


DATE/TIME: 05/13/2013 1146
FEE: \$10.00
PAGES: 2
FEE NUMBER: 2013-039614



Return to:
Freeport-McMoRan Mineral Properties Inc.
10861 N Mavinee Rd Suite 141
Oro Valley, AZ 85737

**LOCATION NOTICE FOR LODE MINING CLAIM
STATE OF ARIZONA, COUNTY OF PINAL**

NOTICE IS HEREBY GIVEN that the **SM-056** lode mining claim has been located by Freeport-McMoRan Mineral Properties Inc, a Delaware corporation, whose current mailing address is 10861 N Mavinee Rd Suite 141 Oro Valley, AZ 85737.



The general course of this claim is **East to West** and it is situated in **Pinal** County, Arizona. This claim is **1500** feet in length and **600** feet in width. This claim runs from the location monument on which this location notice is posted approximately **10** feet in a **Westerly** direction to the **West** end line and **1490** feet in an **Easterly** direction to the **East** end line. This claim is marked by six monuments, one at each corner and one at the center of each end line of the claim.

The location monument on which the notice is posted is situated within:

Section 31, Township 4 South, Range 15 East, Gila and Salt River Meridian, Pinal County, Arizona and this claim encompasses portions of the following quarter section(s), section(s), Township(s) and Range(s): **Northwest 1/4 & Northeast 1/4, Section 31, T4S-R15E, G&SRM, Pinal County, Arizona.**

The locality of this claim with reference to some natural object or permanent monument and additional information (if any) concerning its locality is as follows:

The Northwest corner of this claim is 6000' South and 3000' West of the Southeast corner of Section 19, T4S-R15E

The undersigned claims the ground as described above and set forth on the attached 1"=2000' outline map. This claim is not intended to encroach on any private property or land that is not open for location.

Located, dated and posted on the ground this 22th day of April, 2013

Freeport-McMoRan Mineral Properties Inc. (Owner) By: _____

GEOMETRIX, LLC (Agent)

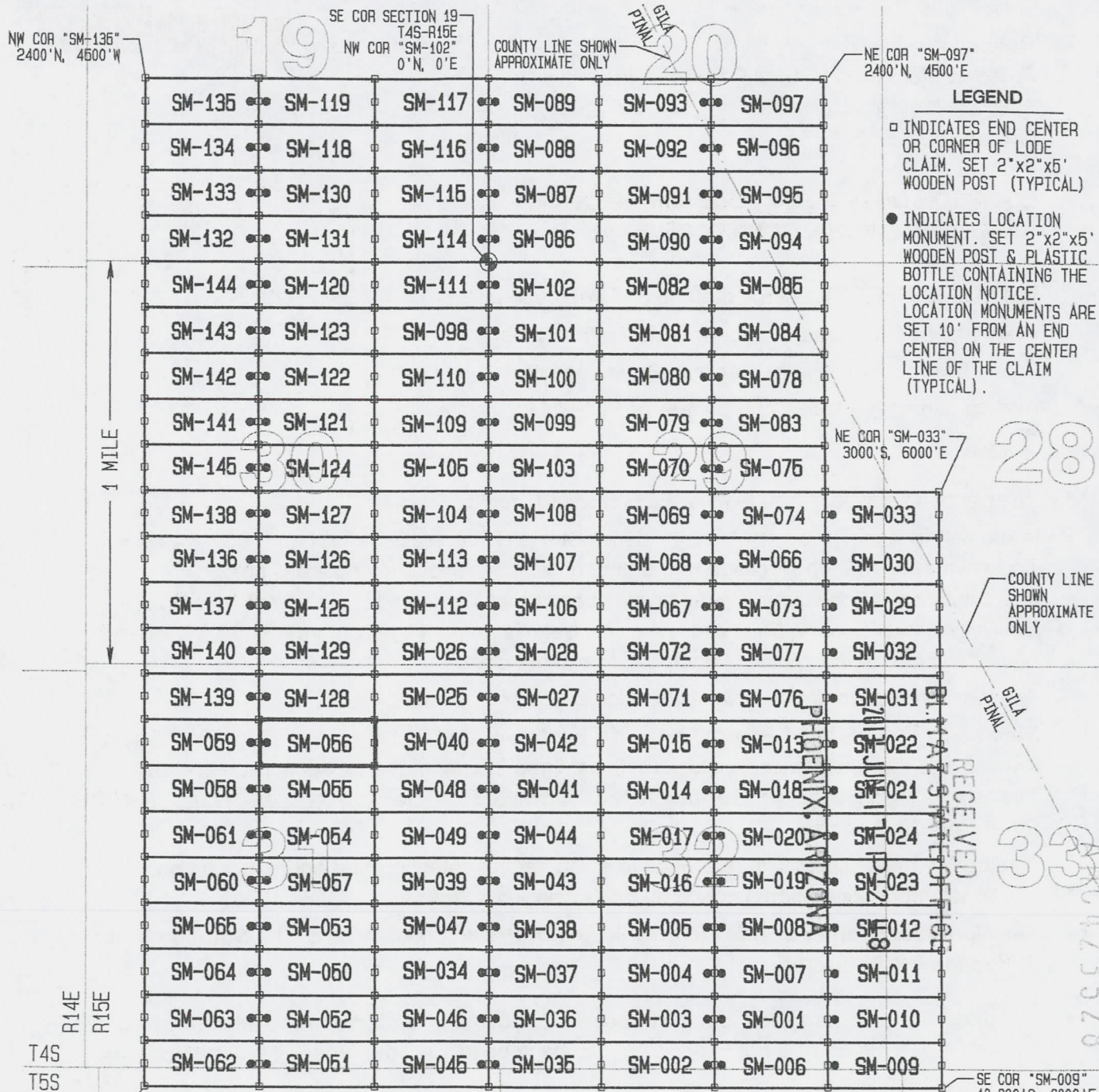

1100423528

"SM-056" CLAIM

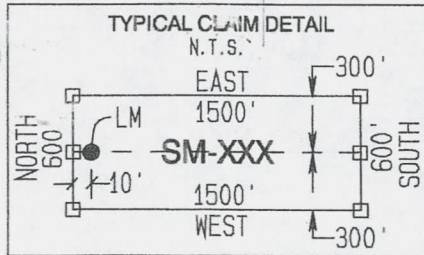
LOCATION OF THE SM-001 THROUGH SM-145 LODE CLAIMS

LOCATED DURING THE MONTHS OF JULY & AUGUST, 2012
PINAL & GILA COUNTIES, ARIZONA
ALL CLAIMS ARE 1500' IN LENGTH & 600' IN WIDTH

SCALE 1"=2000'



- LEGEND**
- INDICATES END CENTER OR CORNER OF LODE CLAIM. SET 2"x2"x5' WOODEN POST (TYPICAL)
 - INDICATES LOCATION MONUMENT. SET 2"x2"x5' WOODEN POST & PLASTIC BOTTLE CONTAINING THE LOCATION NOTICE. LOCATION MONUMENTS ARE SET 10' FROM AN END CENTER ON THE CENTER LINE OF THE CLAIM (TYPICAL).



LOCATORS:
FREEPORT-McMORAN
MINERAL PROPERTIES INC
10861 N MAVINEE RD SUITE 141
ORO VALLEY AZ 85737

GEOMETRIX LLC
LAND SURVEYING SERVICES
(928) 567-1900

PHOENIX, ARIZONA
 RECEIVED
 JUL 11 2012
 STATE OF ARIZONA
 ARCH 423528

2



OFFICIAL RECORDS OF
PINAL COUNTY RECORDER
VIRGINIA ROSS


DATE/TIME: 05/13/2013 1146
FEE: \$10.00
PAGES: 2
FEE NUMBER: 2013-039615



Return to:
Freeport-McMoRan Mineral Properties Inc.
10861 N Mavinee Rd Suite 141
Oro Valley, AZ 85737

**LOCATION NOTICE FOR LODE MINING CLAIM
STATE OF ARIZONA, COUNTY OF PINAL**

NOTICE IS HEREBY GIVEN that the **SM-057** lode mining claim has been located by Freeport-McMoRan Mineral Properties Inc, a Delaware corporation, whose current mailing address is 10861 N Mavinee Rd Suite 141 Oro Valley, AZ 85737.



The general course of this claim is **East to West** and it is situated in **Pinal** County, Arizona. This claim is **1500** feet in length and **600** feet in width. This claim runs from the location monument on which this location notice is posted approximately **10** feet in a **Westerly** direction to the **West** end line and **1490** feet in an **Easterly** direction to the **East** end line. This claim is marked by six monuments, one at each corner and one at the center of each end line of the claim.

The location monument on which the notice is posted is situated within:

Section 31, Township 4 South, Range 15 East, Gila and Salt River Meridian, Pinal County, Arizona and this claim encompasses portions of the following quarter section(s), section(s), Township(s) and Range(s): **Northeast ¼, Southeast ¼, Southwest ¼ & Northwest ¼, Section 31, T4S-R15E, G&SRM, Pinal County, Arizona.**

The locality of this claim with reference to some natural object or permanent monument and additional information (if any) concerning its locality is as follows:

The Northwest corner of this claim is 7800' South and 3000' West of the Southeast corner of Section 19, T4S-R15E

The undersigned claims the ground as described above and set forth on the attached 1"=2000' outline map. This claim is not intended to encroach on any private property or land that is not open for location.

Located, dated and posted on the ground this 22nd day of April 2013

Freeport-McMoRan Mineral Properties Inc. (Owner) By: [Signature]
GEOMETRIX, LLC (Agent)

1101923529



OFFICIAL RECORDS OF PINAL COUNTY RECORDER VIRGINIA ROSS


DATE/TIME: 05/13/2013 1146
FEE: \$10.00
PAGES: 2
FEE NUMBER: 2013-039616



Return to:
Freeport-McMoRan Mineral Properties Inc.
10861 N Mavinee Rd Suite 141
Oro Valley, AZ 85737

LOCATION NOTICE FOR LODE MINING CLAIM
STATE OF ARIZONA, COUNTY OF PINAL

NOTICE IS HEREBY GIVEN that the SM-058 lode mining claim has been located by Freeport-McMoRan Mineral Properties Inc, a Delaware corporation, whose current mailing address is 10861 N Mavinee Rd Suite 141 Oro Valley, AZ 85737.



The general course of this claim is East to West and it is situated in Pinal County, Arizona. This claim is 1500 feet in length and 600 feet in width. This claim runs from the location monument on which this location notice is posted approximately 10 feet in an Easterly direction to the East end line and 1490 feet in a Westerly direction to the West end line. This claim is marked by six monuments, one at each corner and one at the center of each end line of the claim.

The location monument on which the notice is posted is situated within:

Section 31, Township 4 South, Range 15 East, Gila and Salt River Meridian, Pinal County, Arizona and this claim encompasses portions of the following quarter section(s), section(s), Township(s) and Range(s): Northwest 1/4, Section 31, T4S-R15E, G&SRM, Pinal County, Arizona.

The locality of this claim with reference to some natural object or permanent monument and additional information (if any) concerning its locality is as follows:

The Northwest corner of this claim is 6600' South and 4500' West of the Southeast corner of Section 19, T4S-R15E

The undersigned claims the ground as described above and set forth on the attached 1"=2000' outline map. This claim is not intended to encroach on any private property or land that is not open for location.

Located, dated and posted on the ground this 22th day of April, 2013

Freeport-McMoRan Mineral Properties Inc. (Owner) By: [Signature] GEOMETRIX, LLC (Agent)


AR0423530

"SM-058" CLAIM

LOCATION OF THE SM-001 THROUGH SM-145 LODE CLAIMS

LOCATED DURING THE MONTHS OF JULY & AUGUST, 2012
PINAL & GILA COUNTIES, ARIZONA
ALL CLAIMS ARE 1500' IN LENGTH & 600' IN WIDTH

SCALE 1"=2000'



NW COR "SM-135"
2400' N, 4500' W

SE COR SECTION 19
T4S-R15E
NW COR "SM-102"
0' N, 0' E

COUNTY LINE SHOWN
APPROXIMATE ONLY

NE COR "SM-097"
2400' N, 4500' E

LEGEND

□ INDICATES END CENTER
OR CORNER OF LODE
CLAIM. SET 2"x2"x5'
WOODEN POST (TYPICAL)

● INDICATES LOCATION
MONUMENT. SET 2"x2"x5'
WOODEN POST & PLASTIC
BOTTLE CONTAINING THE
LOCATION NOTICE.
LOCATION MONUMENTS ARE
SET 10' FROM AN END
CENTER ON THE CENTER
LINE OF THE CLAIM
(TYPICAL).

NE COR "SM-033"
3000' S, 6000' E

28

COUNTY LINE SHOWN
APPROXIMATE ONLY

GILA
PINAL

RECEIVED
BLM AZ STATE OFFICE
MAY 23 2013

1 MILE

R14E
R15E

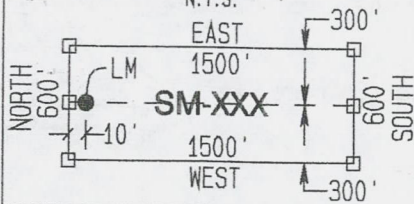
T4S
T5S

SW COR "SM-062"
10,800' S, 4500' W

SE COR "SM-009"
10,800' S, 6000' E

LOCATORS:
FREEPORT-McMORAN
MINERAL PROPERTIES INC
10861 N MAVINEE RD SUITE 141
ORO VALLEY AZ 85737

TYPICAL CLAIM DETAIL N.T.S.



GEOMETRIX LLC
LAND SURVEYING SERVICES
(928) 567-1900

2



OFFICIAL RECORDS OF PINAL COUNTY RECORDER VIRGINIA ROSS


DATE/TIME: 05/13/2013 1146
FEE: \$10.00
PAGES: 2
FEE NUMBER: 2013-039617



Return to:
Freeport-McMoRan Mineral Properties Inc.
10861 N Mavinee Rd Suite 141
Oro Valley, AZ 85737

LOCATION NOTICE FOR LODE MINING CLAIM
STATE OF ARIZONA, COUNTY OF PINAL

NOTICE IS HEREBY GIVEN that the SM-059 lode mining claim has been located by Freeport-McMoRan Mineral Properties Inc, a Delaware corporation, whose current mailing address is 10861 N Mavinee Rd Suite 141 Oro Valley, AZ 85737.



The general course of this claim is East to West and it is situated in Pinal County, Arizona. This claim is 1500 feet in length and 600 feet in width. This claim runs from the location monument on which this location notice is posted approximately 10 feet in an Easterly direction to the East end line and 1490 feet in a Westerly direction to the West end line. This claim is marked by six monuments, one at each corner and one at the center of each end line of the claim.

The location monument on which the notice is posted is situated within:

Section 31, Township 4 South, Range 15 East, Gila and Salt River Meridian, Pinal County, Arizona and this claim encompasses portions of the following quarter section(s), section(s), Township(s) and Range(s): Northwest 1/4, Section 31, T4S-R15E, G&SRM, Pinal County, Arizona.

The locality of this claim with reference to some natural object or permanent monument and additional information (if any) concerning its locality is as follows:

The Northwest corner of this claim is 6000' South and 4500' West of the Southeast corner of Section 19, T4S-R15E

The undersigned claims the ground as described above and set forth on the attached 1"=2000' outline map. This claim is not intended to encroach on any private property or land that is not open for location.

Located, dated and posted on the ground this 22th day of April, 2013

Freeport-McMoRan Mineral Properties Inc. (Owner) By: [Signature] GEOMETRIX, LLC (Agent)


AR0123531

"SM-059" CLAIM

LOCATION OF THE SM-001 THROUGH SM-145 LODE CLAIMS

LOCATED DURING THE MONTHS OF JULY & AUGUST, 2012
PINAL & GILA COUNTIES, ARIZONA
ALL CLAIMS ARE 1500' IN LENGTH & 600' IN WIDTH

SCALE 1"=2000'



NW COR "SM-136"
2400' N, 4600' W

SE COR SECTION 19
T4S-R15E
NW COR "SM-102"
0' N, 0' E

COUNTY LINE SHOWN
APPROXIMATE ONLY

NE COR "SM-097"
2400' N, 4600' E

1 MILE

SM-135	SM-119	SM-117	SM-089	SM-093	SM-097
SM-134	SM-118	SM-116	SM-088	SM-092	SM-096
SM-133	SM-130	SM-115	SM-087	SM-091	SM-095
SM-132	SM-131	SM-114	SM-086	SM-090	SM-094
SM-144	SM-120	SM-111	SM-102	SM-082	SM-085
SM-143	SM-123	SM-098	SM-101	SM-081	SM-084
SM-142	SM-122	SM-110	SM-100	SM-080	SM-078
SM-141	SM-121	SM-109	SM-099	SM-079	SM-083
SM-145	SM-124	SM-105	SM-103	SM-070	SM-075
SM-138	SM-127	SM-104	SM-108	SM-069	SM-074
SM-136	SM-126	SM-113	SM-107	SM-068	SM-066
SM-137	SM-125	SM-112	SM-106	SM-067	SM-073
SM-140	SM-129	SM-026	SM-028	SM-072	SM-077
SM-139	SM-128	SM-025	SM-027	SM-071	SM-076
SM-059	SM-056	SM-040	SM-042	SM-015	SM-013
SM-058	SM-055	SM-048	SM-041	SM-014	SM-018
SM-061	SM-054	SM-049	SM-044	SM-017	SM-020
SM-060	SM-057	SM-039	SM-043	SM-016	SM-019
SM-065	SM-053	SM-047	SM-038	SM-005	SM-008
SM-064	SM-050	SM-034	SM-037	SM-004	SM-007
SM-063	SM-052	SM-046	SM-036	SM-003	SM-001
SM-062	SM-051	SM-045	SM-035	SM-002	SM-006
					SM-009

- LEGEND**
- INDICATES END CENTER OR CORNER OF LODE CLAIM. SET 2"x2"x5' WOODEN POST (TYPICAL)
 - INDICATES LOCATION MONUMENT. SET 2"x2"x5' WOODEN POST & PLASTIC BOTTLE CONTAINING THE LOCATION NOTICE. LOCATION MONUMENTS ARE SET 10' FROM AN END CENTER ON THE CENTER LINE OF THE CLAIM (TYPICAL).

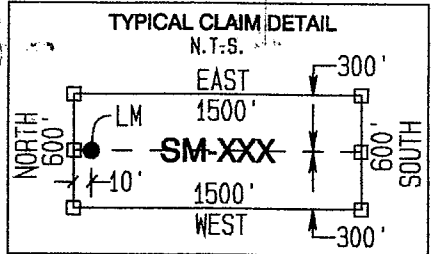
COUNTY LINE SHOWN APPROXIMATE ONLY

GILA PINAL
RECEIVED
BLM AZ STATE OFFICE
ARIZONA

SW COR "SM-062"
10,800' S, 4500' W

SE COR "SM-009"
10,800' S, 6000' E

LOCATORS:
FREEPORT-McMORAN
MINERAL PROPERTIES INC
10861 N MAVINEE RD SUITE 141
ORO VALLEY AZ 85737



GEOMETRIX LLC
LAND SURVEYING SERVICES
(928) 567-1900

2



OFFICIAL RECORDS OF
PINAL COUNTY RECORDER
VIRGINIA ROSS


DATE/TIME: 05/13/2013 1146
FEE: \$10.00
PAGES: 2
FEE NUMBER: 2013-039618



Return to:
Freeport-McMoRan Mineral Properties Inc.
10861 N Mavinee Rd Suite 141
Oro Valley, AZ 85737

**LOCATION NOTICE FOR LODE MINING CLAIM
STATE OF ARIZONA, COUNTY OF PINAL**

NOTICE IS HEREBY GIVEN that the **SM-060** lode mining claim has been located by Freeport-McMoRan Mineral Properties Inc, a Delaware corporation, whose current mailing address is 10861 N Mavinee Rd Suite 141 Oro Valley, AZ 85737.



The general course of this claim is **East to West** and it is situated in **Pinal** County, Arizona. This claim is **1500** feet in length and **600** feet in width. This claim runs from the location monument on which this location notice is posted approximately **10** feet in an **Easterly** direction to the **East** end line and **1490** feet in a **Westerly** direction to the **West** end line. This claim is marked by six monuments, one at each corner and one at the center of each end line of the claim.

The location monument on which the notice is posted is situated within:
Section 31, Township 4 South, Range 15 East, Gila and Salt River Meridian, Pinal County, Arizona and this claim encompasses portions of the following quarter section(s), section(s), Township(s) and Range(s): **Southwest 1/4 & Northwest 1/4, Section 31, T4S-R15E, G&SRM, Pinal County, Arizona.**

The locality of this claim with reference to some natural object or permanent monument and additional information (if any) concerning its locality is as follows:
The Northwest corner of this claim is 7800' South and 4500' West of the Southeast corner of Section 19, T4S-R15E

The undersigned claims the ground as described above and set forth on the attached 1"=2000' outline map. This claim is not intended to encroach on any private property or land that is not open for location.

Located, dated and posted on the ground this 22th day of April, 2013
Freeport-McMoRan Mineral Properties Inc. (Owner) By: [Signature]
GEOMETRIX, LLC (Agent)

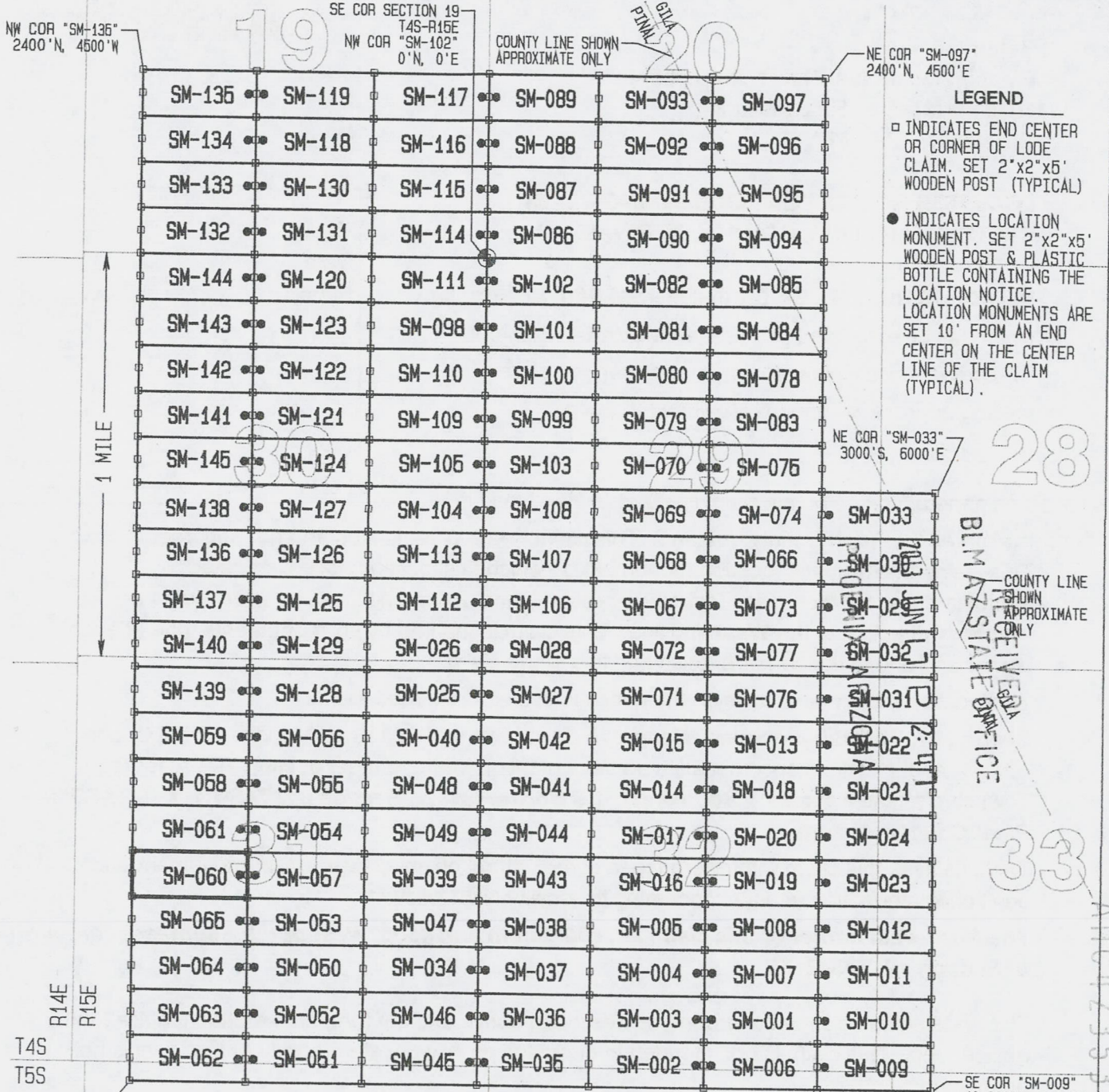

ARIC423532

"SM-060" CLAIM

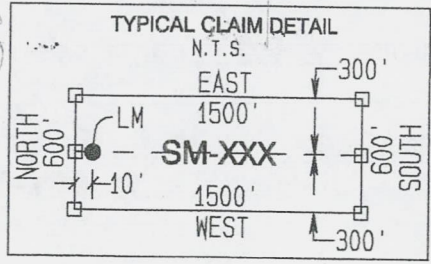
LOCATION OF THE SM-001 THROUGH SM-145 LODE CLAIMS

LOCATED DURING THE MONTHS OF JULY & AUGUST, 2012
 PINAL & GILA COUNTIES, ARIZONA
 ALL CLAIMS ARE 1500' IN LENGTH & 600' IN WIDTH

SCALE 1"=2000'



- LEGEND**
- INDICATES END CENTER OR CORNER OF LODE CLAIM. SET 2"x2"x5" WOODEN POST (TYPICAL)
 - INDICATES LOCATION MONUMENT. SET 2"x2"x5" WOODEN POST & PLASTIC BOTTLE CONTAINING THE LOCATION NOTICE. LOCATION MONUMENTS ARE SET 10' FROM AN END CENTER ON THE CENTER LINE OF THE CLAIM (TYPICAL).



LOCATORS:
 FREEPORT-McMORAN
 MINERAL PROPERTIES INC
 10861 N MAVINEE RD SUITE 141
 ORO VALLEY AZ 85737

GEOMETRIX LLC
 LAND SURVEYING SERVICES
 (928) 567-1900

2



OFFICIAL RECORDS OF
PINAL COUNTY RECORDER
VIRGINIA ROSS


DATE/TIME: 05/13/2013 1146
FEE: \$10.00
PAGES: 2
FEE NUMBER: 2013-039619



Return to:
Freeport-McMoRan Mineral Properties Inc.
10861 N Mavinee Rd Suite 141
Oro Valley, AZ 85737

**LOCATION NOTICE FOR LODE MINING CLAIM
STATE OF ARIZONA, COUNTY OF PINAL**

NOTICE IS HEREBY GIVEN that the **SM-061** lode mining claim has been located by Freeport-McMoRan Mineral Properties Inc, a Delaware corporation, whose current mailing address is 10861 N Mavinee Rd Suite 141 Oro Valley, AZ 85737.



The general course of this claim is **East to West** and it is situated in **Pinal** County, Arizona. This claim is **1500** feet in length and **600** feet in width. This claim runs from the location monument on which this location notice is posted approximately **10** feet in an **Easterly** direction to the **East** end line and **1490** feet in a **Westerly** direction to the **West** end line. This claim is marked by six monuments, one at each corner and one at the center of each end line of the claim.

The location monument on which the notice is posted is situated within:

Section 31, Township 4 South, Range 15 East, Gila and Salt River Meridian, Pinal County, Arizona and this claim encompasses portions of the following quarter section(s), section(s), Township(s) and Range(s): **Northwest ¼, Section 31, T4S-R15E, G&SRM, Pinal County, Arizona.**

The locality of this claim with reference to some natural object or permanent monument and additional information (if any) concerning its locality is as follows:

The Northwest corner of this claim is 7200' South and 4500' West of the Southeast corner of Section 19, T4S-R15E

The undersigned claims the ground as described above and set forth on the attached 1"=2000' outline map. This claim is not intended to encroach on any private property or land that is not open for location.

Located, dated and posted on the ground this 22Th day of April, 2013

Freeport-McMoRan Mineral Properties Inc. (Owner) By: [Signature]
GEOMETRIX, LLC (Agent)

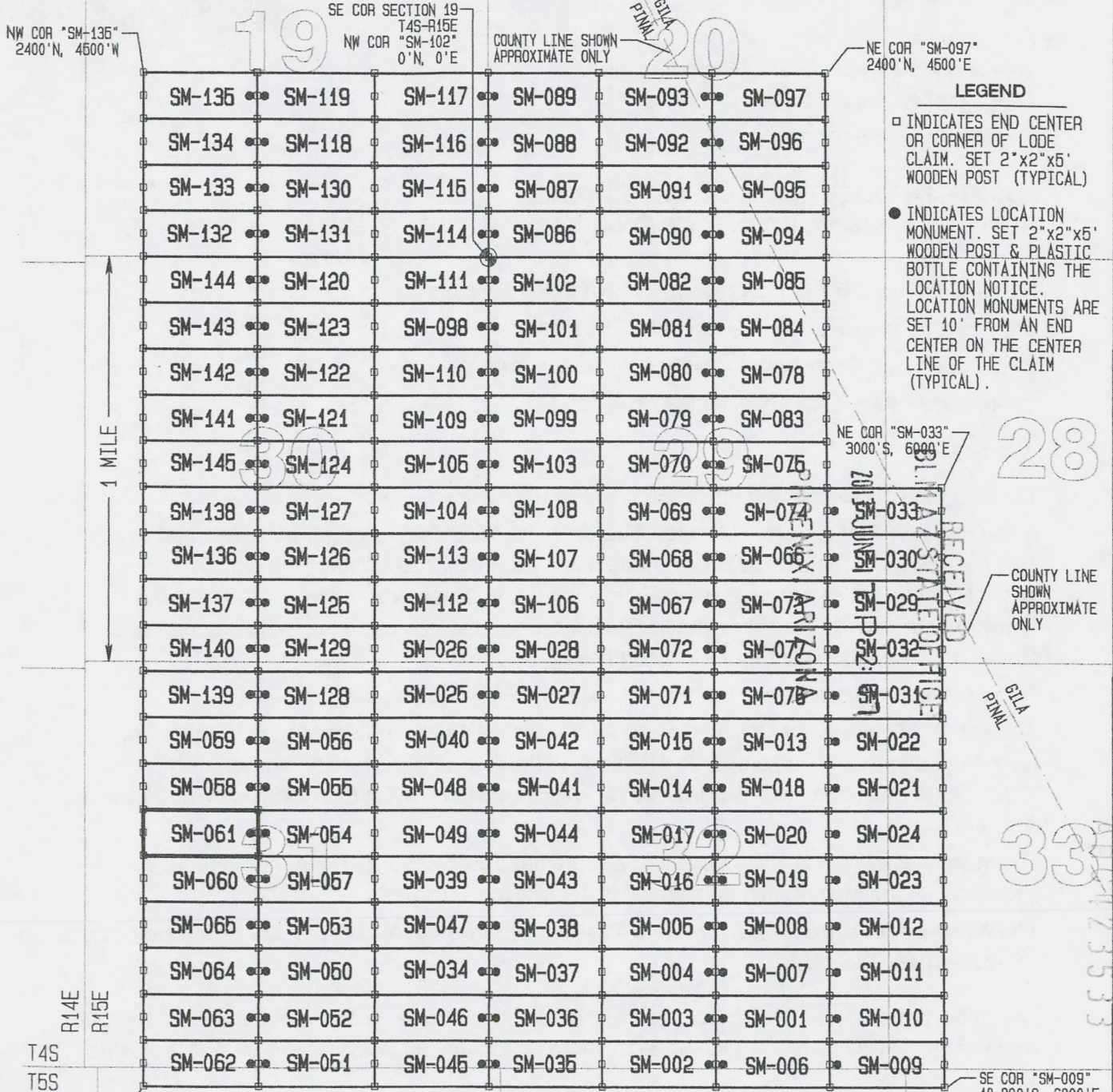

AR0423533

"SM-061" CLAIM

LOCATION OF THE SM-001 THROUGH SM-145 LODE CLAIMS

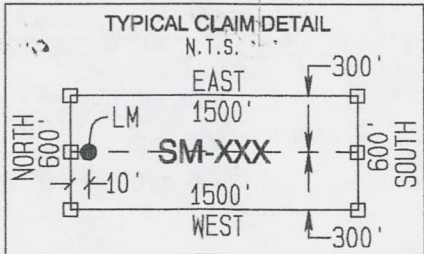
LOCATED DURING THE MONTHS OF JULY & AUGUST, 2012
 PINAL & GILA COUNTIES, ARIZONA
 ALL CLAIMS ARE 1500' IN LENGTH & 600' IN WIDTH

SCALE 1" = 2000'



LEGEND

- INDICATES END CENTER OR CORNER OF LODE CLAIM. SET 2"x2"x5' WOODEN POST (TYPICAL)
- INDICATES LOCATION MONUMENT. SET 2"x2"x5' WOODEN POST & PLASTIC BOTTLE CONTAINING THE LOCATION NOTICE. LOCATION MONUMENTS ARE SET 10' FROM AN END CENTER ON THE CENTER LINE OF THE CLAIM (TYPICAL).



LOCATORS:
 FREEPORT-McMORAN
 MINERAL PROPERTIES INC
 10861 N MAYINEE RD SUITE 141
 ORO VALLEY AZ 85737

2



OFFICIAL RECORDS OF
PINAL COUNTY RECORDER
VIRGINIA ROSS


DATE/TIME: 05/13/2013 1146
FEE: \$10.00
PAGES: 2
FEE NUMBER: 2013-039620



Return to:
Freeport-McMoRan Mineral Properties Inc.
10861 N Mavinee Rd Suite 141
Oro Valley, AZ 85737

**LOCATION NOTICE FOR LODE MINING CLAIM
STATE OF ARIZONA, COUNTY OF PINAL**

NOTICE IS HEREBY GIVEN that the **SM-062** lode mining claim has been located by Freeport-McMoRan Mineral Properties Inc, a Delaware corporation, whose current mailing address is 10861 N Mavinee Rd Suite 141 Oro Valley, AZ 85737.



The general course of this claim is **East to West** and it is situated in **Pinal** County, Arizona. This claim is **1500** feet in length and **600** feet in width. This claim runs from the location monument on which this location notice is posted approximately **10** feet in an **Easterly** direction to the **East** end line and **1490** feet in a **Westerly** direction to the **West** end line. This claim is marked by six monuments, one at each corner and one at the center of each end line of the claim.

The location monument on which the notice is posted is situated within:

Section 31, Township 4 South, Range 15 East, Gila and Salt River Meridian, Pinal County, Arizona and this claim encompasses portions of the following quarter section(s), section(s), Township(s) and Range(s): **Southwest ¼, Section 31, T4S-R15E and Northwest ¼, Section 6, T5S-R15E, G&SRM, Pinal County, Arizona.**

The locality of this claim with reference to some natural object or permanent monument and additional information (if any) concerning its locality is as follows:

The Northwest corner of this claim is 10,200' South and 4500' West of the Southeast corner of Section 19, T4S-R15E

The undersigned claims the ground as described above and set forth on the attached 1"=2000' outline map. This claim is not intended to encroach on any private property or land that is not open for location.

Located, dated and posted on the ground this 22th day of April, 2013

Freeport-McMoRan Mineral Properties Inc. (Owner) By: [Signature]
GEOMETRIX, LLC (Agent)

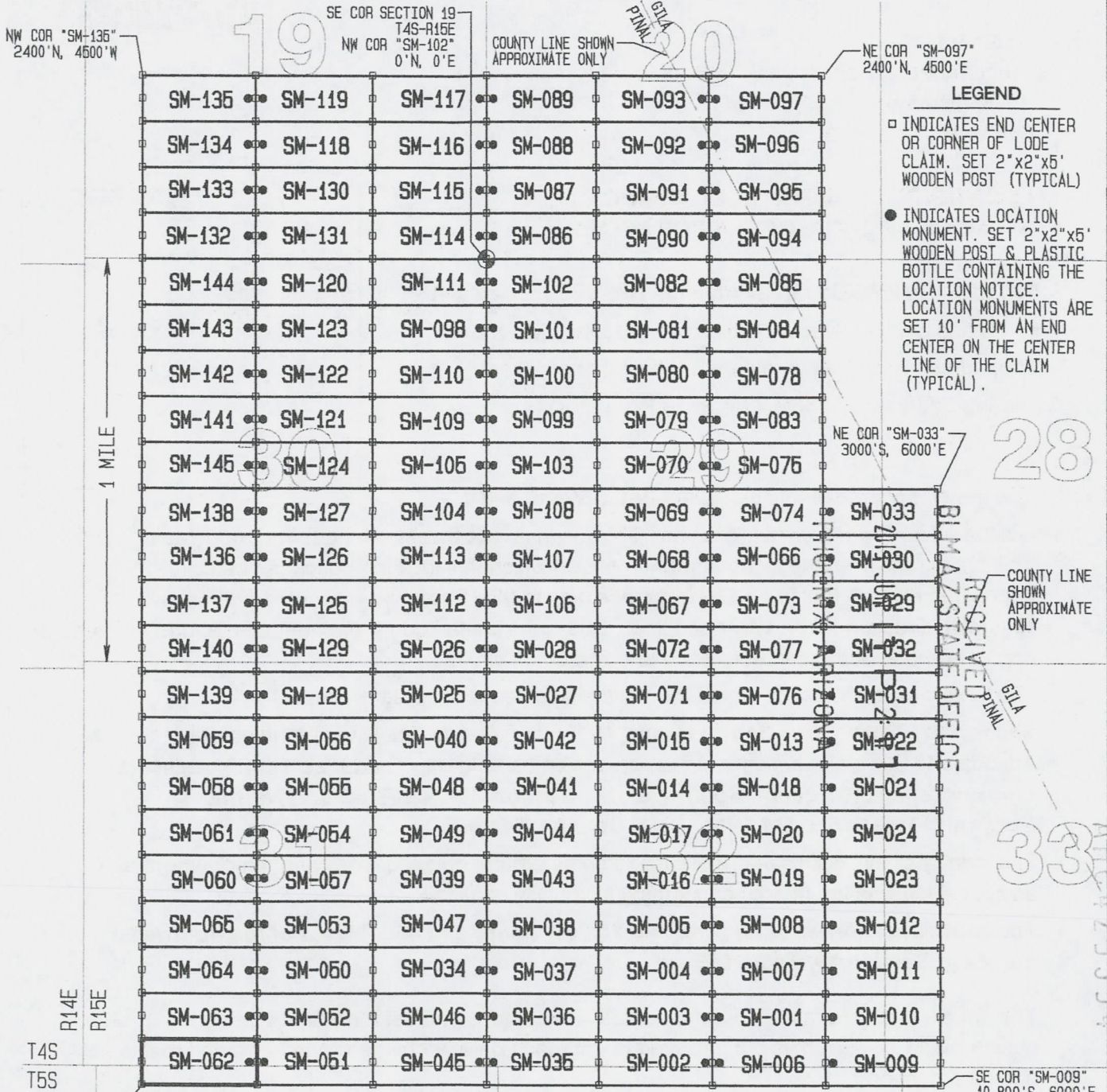

AR10423531

"SM-062" CLAIM

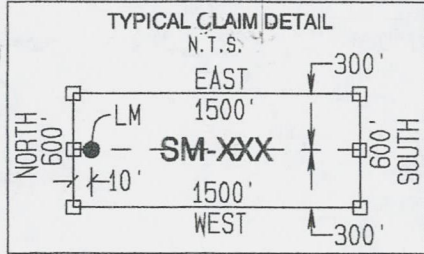
LOCATION OF THE SM-001 THROUGH SM-145 LODE CLAIMS

LOCATED DURING THE MONTHS OF JULY & AUGUST, 2012
 PINAL & GILA COUNTIES, ARIZONA
 ALL CLAIMS ARE 1500' IN LENGTH & 600' IN WIDTH

SCALE 1"=2000'



- LEGEND**
- INDICATES END CENTER OR CORNER OF LODE CLAIM. SET 2"x2"x5' WOODEN POST (TYPICAL)
 - INDICATES LOCATION MONUMENT. SET 2"x2"x5' WOODEN POST & PLASTIC BOTTLE CONTAINING THE LOCATION NOTICE. LOCATION MONUMENTS ARE SET 10' FROM AN END CENTER ON THE CENTER LINE OF THE CLAIM (TYPICAL).



LOCATORS:
 FREEPORT-McMORAN
 MINERAL PROPERTIES INC
 10861 N MAVINEE RD SUITE 141
 ORO VALLEY AZ 85737

2



OFFICIAL RECORDS OF
PINAL COUNTY RECORDER
VIRGINIA ROSS


DATE/TIME: 05/13/2013 1146
FEE: \$10.00
PAGES: 2
FEE NUMBER: 2013-039621



Return to:
Freeport-McMoRan Mineral Properties Inc.
10861 N Mavinee Rd Suite 141
Oro Valley, AZ 85737

**LOCATION NOTICE FOR LODE MINING CLAIM
STATE OF ARIZONA, COUNTY OF PINAL**

NOTICE IS HEREBY GIVEN that the **SM-063** lode mining claim has been located by Freeport-McMoRan Mineral Properties Inc, a Delaware corporation, whose current mailing address is 10861 N Mavinee Rd Suite 141 Oro Valley, AZ 85737.



The general course of this claim is **East to West** and it is situated in **Pinal** County, Arizona. This claim is **1500** feet in length and **600** feet in width. This claim runs from the location monument on which this location notice is posted approximately **10** feet in an **Easterly** direction to the **East** end line and **1490** feet in a **Westerly** direction to the **West** end line. This claim is marked by six monuments, one at each corner and one at the center of each end line of the claim.

The location monument on which the notice is posted is situated within:

Section 31, Township 4 South, Range 15 East, Gila and Salt River Meridian, Pinal County, Arizona and this claim encompasses portions of the following quarter section(s), section(s), Township(s) and Range(s): **Southwest 1/4, Section 31, T4S-R15E, G&SRM, Pinal County, Arizona.**

The locality of this claim with reference to some natural object or permanent monument and additional information (if any) concerning its locality is as follows:

The Northwest corner of this claim is 9600' South and 4500' West of the Southeast corner of Section 19, T4S-R15E

The undersigned claims the ground as described above and set forth on the attached 1"=2000' outline map. This claim is not intended to encroach on any private property or land that is not open for location.

Located, dated and posted on the ground this 22nd day of April, 2013

Freeport-McMoRan Mineral Properties Inc. (Owner) By: [Signature]
GEOMETRIX, LLC (Agent)


1100423535

"SM-063" CLAIM

LOCATION OF THE SM-001 THROUGH SM-145 LODE CLAIMS

LOCATED DURING THE MONTHS OF JULY & AUGUST, 2012
 PINAL & GILA COUNTIES, ARIZONA
 ALL CLAIMS ARE 1500' IN LENGTH & 600' IN WIDTH

SCALE 1" = 2000'



NW COR "SM-135"
2400' N, 4500' W

SE COR SECTION 19
T4S-R15E
NW COR "SM-102"
0' N, 0' E

COUNTY LINE SHOWN
APPROXIMATE ONLY

NE COR "SM-097"
2400' N, 4500' E

1 MILE

SM-135	SM-119	SM-117	SM-089	SM-093	SM-097
SM-134	SM-118	SM-116	SM-088	SM-092	SM-096
SM-133	SM-130	SM-115	SM-087	SM-091	SM-095
SM-132	SM-131	SM-114	SM-086	SM-090	SM-094
SM-144	SM-120	SM-111	SM-102	SM-082	SM-085
SM-143	SM-123	SM-098	SM-101	SM-081	SM-084
SM-142	SM-122	SM-110	SM-100	SM-080	SM-078
SM-141	SM-121	SM-109	SM-099	SM-079	SM-083
SM-145	SM-124	SM-105	SM-103	SM-070	SM-075
SM-138	SM-127	SM-104	SM-108	SM-069	SM-074
SM-136	SM-126	SM-113	SM-107	SM-068	SM-066
SM-137	SM-125	SM-112	SM-106	SM-067	SM-073
SM-140	SM-129	SM-026	SM-028	SM-072	SM-077
SM-139	SM-128	SM-025	SM-027	SM-071	SM-076
SM-059	SM-056	SM-040	SM-042	SM-015	SM-013
SM-058	SM-055	SM-048	SM-041	SM-014	SM-018
SM-061	SM-054	SM-049	SM-044	SM-017	SM-020
SM-060	SM-057	SM-039	SM-043	SM-016	SM-019
SM-065	SM-053	SM-047	SM-038	SM-005	SM-008
SM-064	SM-050	SM-034	SM-037	SM-004	SM-007
SM-063	SM-052	SM-046	SM-036	SM-003	SM-001
SM-062	SM-051	SM-045	SM-035	SM-002	SM-006
					SM-009

LEGEND

- INDICATES END CENTER OR CORNER OF LODE CLAIM. SET 2"x2"x5' WOODEN POST (TYPICAL)
- INDICATES LOCATION MONUMENT. SET 2"x2"x5' WOODEN POST & PLASTIC BOTTLE CONTAINING THE LOCATION NOTICE. LOCATION MONUMENTS ARE SET 10' FROM AN END CENTER ON THE CENTER LINE OF THE CLAIM (TYPICAL)

RECEIVED
STATE OFFICE
2013 JAN 22

COUNTY LINE SHOWN APPROXIMATE ONLY

R14E
R15E

T4S
T5S

SW COR "SM-062"
10,800' S, 4500' W

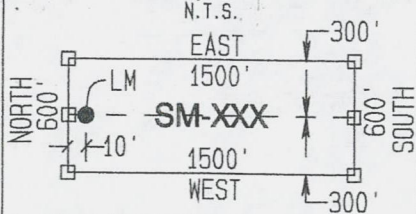
SE COR "SM-009"
10,800' S, 6000' E

6

5

4

TYPICAL CLAIM DETAIL



LOCATORS:
 FREEPORT-McMORAN
 MINERAL PROPERTIES INC
 10861 N MAVINEE RD SUITE 141
 ORO VALLEY AZ 85737

GEOMETRIX LLC
 LAND SURVEYING SERVICES
 (928) 567-1900



**OFFICIAL RECORDS OF
PINAL COUNTY RECORDER
VIRGINIA ROSS**


DATE/TIME: 05/13/2013 1146
FEE: \$10.00
PAGES: 2
FEE NUMBER: 2013-039622



Return to:
Freeport-McMoRan Mineral Properties Inc.
10861 N Mavinee Rd Suite 141
Oro Valley, AZ 85737

**LOCATION NOTICE FOR LODE MINING CLAIM
STATE OF ARIZONA, COUNTY OF PINAL**

NOTICE IS HEREBY GIVEN that the **SM-064** lode mining claim has been located by Freeport-McMoRan Mineral Properties Inc, a Delaware corporation, whose current mailing address is 10861 N Mavinee Rd Suite 141 Oro Valley, AZ 85737.



The general course of this claim is **East to West** and it is situated in **Pinal** County, Arizona. This claim is **1500** feet in length and **600** feet in width. This claim runs from the location monument on which this location notice is posted approximately **10** feet in an **Easterly** direction to the **East** end line and **1490** feet in a **Westerly** direction to the **West** end line. This claim is marked by six monuments, one at each corner and one at the center of each end line of the claim.

The location monument on which the notice is posted is situated within:

Section 31, Township 4 South, Range 15 East, Gila and Salt River Meridian, Pinal County, Arizona and this claim encompasses portions of the following quarter section(s), section(s), Township(s) and Range(s): **Southwest ¼, Section 31, T4S-R15E, G&SRM, Pinal County, Arizona.**

The locality of this claim with reference to some natural object or permanent monument and additional information (if any) concerning its locality is as follows:

The Northwest corner of this claim is 9000' South and 4500' West of the Southeast corner of Section 19, T4S-R15E

The undersigned claims the ground as described above and set forth on the attached 1"=2000' outline map. This claim is not intended to encroach on any private property or land that is not open for location.

Located, dated and posted on the ground this 22th day of April, 2013

Freeport-McMoRan Mineral Properties Inc. (Owner)

By:


GEOMETRIX, LLC (Agent)


ARIZONA 23536

"SM-064" CLAIM

LOCATION OF THE SM-001 THROUGH SM-145 LODE CLAIMS

LOCATED DURING THE MONTHS OF JULY & AUGUST, 2012
 PINAL & GILA COUNTIES, ARIZONA
 ALL CLAIMS ARE 1500' IN LENGTH & 600' IN WIDTH

SCALE 1"=2000'



NW COR "SM-135"
2400'N, 4500'W

SE COR SECTION 19
T4S-R15E
NW COR "SM-102"
0'N, 0'E

COUNTY LINE SHOWN
APPROXIMATE ONLY

NE COR "SM-097"
2400'N, 4500'E

1 MILE

SM-135	SM-119	SM-117	SM-089	SM-093	SM-097
SM-134	SM-118	SM-116	SM-088	SM-092	SM-096
SM-133	SM-130	SM-115	SM-087	SM-091	SM-095
SM-132	SM-131	SM-114	SM-086	SM-090	SM-094
SM-144	SM-120	SM-111	SM-102	SM-082	SM-085
SM-143	SM-123	SM-098	SM-101	SM-081	SM-084
SM-142	SM-122	SM-110	SM-100	SM-080	SM-078
SM-141	SM-121	SM-109	SM-099	SM-079	SM-083
SM-145	SM-124	SM-105	SM-103	SM-070	SM-075
SM-138	SM-127	SM-104	SM-108	SM-069	SM-074
SM-136	SM-126	SM-113	SM-107	SM-068	SM-066
SM-137	SM-125	SM-112	SM-106	SM-067	SM-073
SM-140	SM-129	SM-026	SM-028	SM-072	SM-077
SM-139	SM-128	SM-025	SM-027	SM-071	SM-076
SM-059	SM-056	SM-040	SM-042	SM-015	SM-013
SM-058	SM-055	SM-048	SM-041	SM-014	SM-018
SM-061	SM-054	SM-049	SM-044	SM-017	SM-020
SM-060	SM-057	SM-039	SM-043	SM-016	SM-019
SM-065	SM-053	SM-047	SM-038	SM-005	SM-008
SM-064	SM-050	SM-034	SM-037	SM-004	SM-007
SM-063	SM-052	SM-046	SM-036	SM-003	SM-001
SM-062	SM-051	SM-045	SM-035	SM-002	SM-006
					SM-009

- LEGEND**
- INDICATES END CENTER OR CORNER OF LODE CLAIM. SET 2"x2"x5' WOODEN POST (TYPICAL)
 - INDICATES LOCATION MONUMENT. SET 2"x2"x5' WOODEN POST & PLASTIC BOTTLE CONTAINING THE LOCATION NOTICE. LOCATION MONUMENTS ARE SET 10' FROM AN END CENTER ON THE CENTER LINE OF THE CLAIM (TYPICAL).

NE COR "SM-033"
3000'S, 6000'E

28

33

4

5

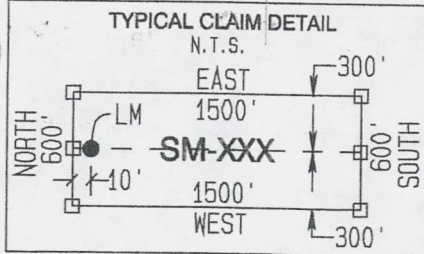
6

R14E
R15E

T4S
T5S

SW COR "SM-062"
10,800'S, 4500'W

SE COR "SM-009"
10,800'S, 6000'E



LOCATORS:
 FREEPORT-McMORAN
 MINERAL PROPERTIES INC
 10861 N MAVINEE RD SUITE 141
 ORO VALLEY AZ 85737

GEOMETRIX LLC
 LAND SURVEYING SERVICES
 (928) 567-1900

RECEIVED
 BLM AZ STATE OFFICE

PHOENIX, ARIZONA

1100423521



OFFICIAL RECORDS OF
PINAL COUNTY RECORDER
VIRGINIA ROSS


DATE/TIME: 05/13/2013 1146
FEE: \$10.00
PAGES: 2
FEE NUMBER: 2013-039623



Return to:
Freeport-McMoRan Mineral Properties Inc.
10861 N Mavinee Rd Suite 141
Oro Valley, AZ 85737

**LOCATION NOTICE FOR LODE MINING CLAIM
STATE OF ARIZONA, COUNTY OF PINAL**

NOTICE IS HEREBY GIVEN that the **SM-065** lode mining claim has been located by Freeport-McMoRan Mineral Properties Inc, a Delaware corporation, whose current mailing address is 10861 N Mavinee Rd Suite 141 Oro Valley, AZ 85737.



The general course of this claim is **East to West** and it is situated in **Pinal** County, Arizona. This claim is **1500** feet in length and **600** feet in width. This claim runs from the location monument on which this location notice is posted approximately **10** feet in an **Easterly** direction to the **East** end line and **1490** feet in a **Westerly** direction to the **West** end line. This claim is marked by six monuments, one at each corner and one at the center of each end line of the claim.

The location monument on which the notice is posted is situated within:

Section 31, Township 4 South, Range 15 East, Gila and Salt River Meridian, Pinal County, Arizona and this claim encompasses portions of the following quarter section(s), section(s), Township(s) and Range(s): **Southwest 1/4, Section 31, T4S-R15E, G&SRM, Pinal County, Arizona.**

The locality of this claim with reference to some natural object or permanent monument and additional information (if any) concerning its locality is as follows:

The Northwest corner of this claim is 8400' South and 4500' West of the Southeast corner of Section 19, T4S-R15E

The undersigned claims the ground as described above and set forth on the attached 1"=2000' outline map. This claim is not intended to encroach on any private property or land that is not open for location.

Located, dated and posted on the ground this 22th day of April, 2013

Freeport-McMoRan Mineral Properties Inc. (Owner) By: [Signature]
GEOMETRIX, LLC (Agent)

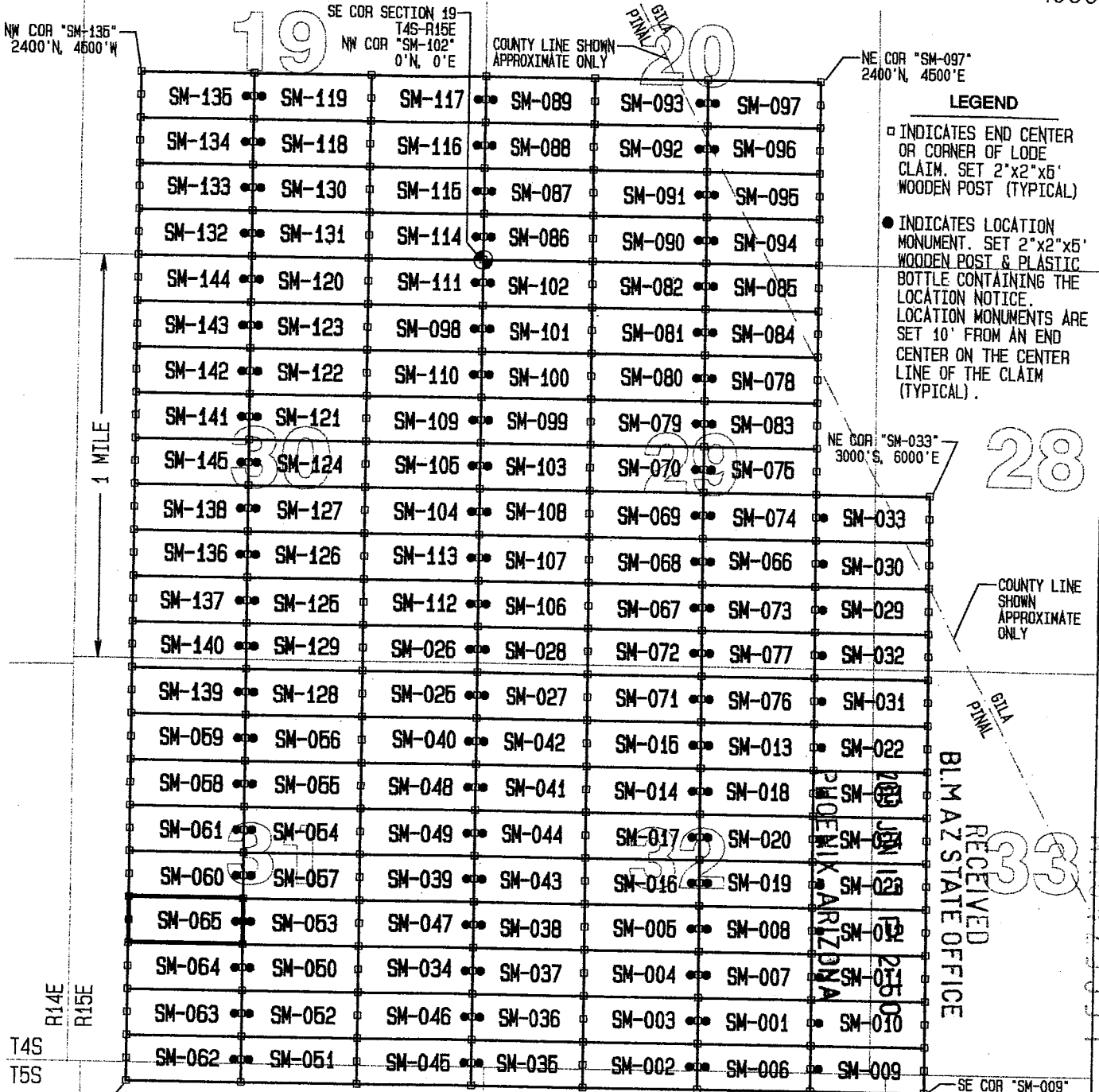

ATTORNEY 23537

"SM-065" CLAIM

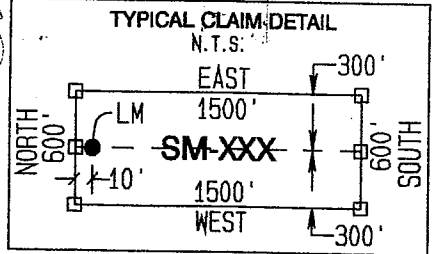
LOCATION OF THE SM-001 THROUGH SM-145 LODE CLAIMS

LOCATED DURING THE MONTHS OF JULY & AUGUST, 2012
PINAL & GILA COUNTIES, ARIZONA
ALL CLAIMS ARE 1500' IN LENGTH & 600' IN WIDTH

SCALE 1"=2000'



- LEGEND**
- INDICATES END CENTER OR CORNER OF LODE CLAIM. SET 2"x2"x5' WOODEN POST (TYPICAL)
 - INDICATES LOCATION MONUMENT. SET 2"x2"x5' WOODEN POST & PLASTIC BOTTLE CONTAINING THE LOCATION NOTICE. LOCATION MONUMENTS ARE SET 10' FROM AN END CENTER ON THE CENTER LINE OF THE CLAIM (TYPICAL).



LOCATORS:
FREEPORT-McMORAN
MINERAL PROPERTIES INC
10861 N MAVINEE RD SUITE 141
ORO VALLEY AZ 85737

GEOMETRIX LLC
LAND SURVEYING SERVICES
(928) 567-1900

RECEIVED
BLM AZ STATE OFFICE
1101123537

8



OFFICIAL RECORDS OF
PINAL COUNTY RECORDER
VIRGINIA ROSS


DATE/TIME: 05/13/2013 1146
FEE: \$10.00
PAGES: 2
FEE NUMBER: 2013-039624



Return to:
Freeport-McMoRan Mineral Properties Inc.
10861 N Mavinee Rd Suite 141
Oro Valley, AZ 85737

**LOCATION NOTICE FOR LODE MINING CLAIM
STATE OF ARIZONA, COUNTY OF PINAL**

NOTICE IS HEREBY GIVEN that the **SM-066** lode mining claim has been located by Freeport-McMoRan Mineral Properties Inc, a Delaware corporation, whose current mailing address is 10861 N Mavinee Rd Suite 141 Oro Valley, AZ 85737.



The general course of this claim is **East to West** and it is situated in **Pinal** County, Arizona. This claim is **1500** feet in length and **600** feet in width. This claim runs from the location monument on which this location notice is posted approximately **10** feet in a **Westerly** direction to the **West** end line and **1490** feet in an **Easterly** direction to the **East** end line. This claim is marked by six monuments, one at each corner and one at the center of each end line of the claim.

The location monument on which the notice is posted is situated within:

Section 29, Township 4 South, Range 15 East, Gila and Salt River Meridian, Pinal County, Arizona and this claim encompasses portions of the following quarter section(s), section(s), Township(s) and Range(s): **Southeast ¼, Section 29, T4S-R15E, G&SRM, Pinal County, Arizona.**

The locality of this claim with reference to some natural object or permanent monument and additional information (if any) concerning its locality is as follows:

The Northwest corner of this claim is 3600' South and 3000' East of the Southeast corner of Section 19, T4S-R15E

The undersigned claims the ground as described above and set forth on the attached 1"=2000' outline map. This claim is not intended to encroach on any private property or land that is not open for location.

Located, dated and posted on the ground this 22th day of April, 2013

Freeport-McMoRan Mineral Properties Inc. (Owner)

By:

GEOMETRIX, LLC (Agent)

APR 22 2013

2



OFFICIAL RECORDS OF
PINAL COUNTY RECORDER
VIRGINIA ROSS


DATE/TIME: 05/13/2013 1146
FEE: \$10.00
PAGES: 2
FEE NUMBER: 2013-039625



Return to:
Freeport-McMoRan Mineral Properties Inc.
10861 N Mavinee Rd Suite 141
Oro Valley, AZ 85737

LOCATION NOTICE FOR LODE MINING CLAIM
STATE OF ARIZONA, COUNTY OF PINAL

NOTICE IS HEREBY GIVEN that the **SM-067** lode mining claim has been located by Freeport-McMoRan Mineral Properties Inc, a Delaware corporation, whose current mailing address is 10861 N Mavinee Rd Suite 141 Oro Valley, AZ 85737.



The general course of this claim is **East to West** and it is situated in **Pinal** County, Arizona. This claim is **1500** feet in length and **600** feet in width. This claim runs from the location monument on which this location notice is posted approximately **10** feet in an **Easterly** direction to the **East** end line and **1490** feet in a **Westerly** direction to the **West** end line. This claim is marked by six monuments, one at each corner and one at the center of each end line of the claim.

The location monument on which the notice is posted is situated within:

Section 29, Township 4 South, Range 15 East, Gila and Salt River Meridian, Pinal County, Arizona and this claim encompasses portions of the following quarter section(s), section(s), Township(s) and Range(s): **Southeast ¼ & Southwest ¼, Section 29, T4S-R15E, G&SRM, Pinal County, Arizona.**

The locality of this claim with reference to some natural object or permanent monument and additional information (if any) concerning its locality is as follows:

The Northwest corner of this claim is 4200' South and 1500' East of the Southeast corner of Section 19, T4S-R15E

The undersigned claims the ground as described above and set forth on the attached 1"=2000' outline map. This claim is not intended to encroach on any private property or land that is not open for location.

Located, dated and posted on the ground this 22nd day of April, 2013

Freeport-McMoRan Mineral Properties Inc. (Owner)

By:

GEOMETRIX, LLC (Agent)


ARIZONA 23539

"SM-067" CLAIM

LOCATION OF THE SM-001 THROUGH SM-145 LODE CLAIMS

LOCATED DURING THE MONTHS OF JULY & AUGUST, 2012
 PINAL & GILA COUNTIES, ARIZONA
 ALL CLAIMS ARE 1500' IN LENGTH & 600' IN WIDTH

SCALE 1"=2000'



NW COR "SM-135"
2400' N, 4500' W

SE COR SECTION 19
T4S-R15E
NW COR "SM-102"
0' N, 0' E


COUNTY LINE SHOWN
APPROXIMATE ONLY

NE COR "SM-097"
2400' N, 4500' E

LEGEND

- INDICATES END CENTER OR CORNER OF LODE CLAIM. SET 2"x2"x5' WOODEN POST (TYPICAL)
- INDICATES LOCATION MONUMENT. SET 2"x2"x5' WOODEN POST & PLASTIC BOTTLE CONTAINING THE LOCATION NOTICE. LOCATION MONUMENTS ARE SET 10' FROM AN END CENTER ON THE CENTER LINE OF THE CLAIM (TYPICAL).

1 MILE



NE COR "SM-033"
3000' S, 6000' E

28

33

4

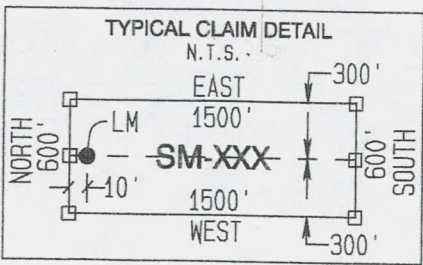
RECEIVED
 JUL 11 2012
 D.M.A.S. STATE OFFICE

SW COR "SM-062"
10, 800' S, 4500' W

SE COR "SM-009"
10, 800' S, 6000' E

6

5



LOCATORS:
 FREEPORT-McMORAN
 MINERAL PROPERTIES INC
 10861 N MAVINEE RD SUITE 141
 ORO VALLEY AZ 85737



OFFICIAL RECORDS OF
PINAL COUNTY RECORDER
VIRGINIA ROSS


DATE/TIME: 05/13/2013 1146
FEE: \$10.00
PAGES: 2
FEE NUMBER: 2013-039626



Return to:
Freeport-McMoRan Mineral Properties Inc.
10861 N Mavinee Rd Suite 141
Oro Valley, AZ 85737

**LOCATION NOTICE FOR LODE MINING CLAIM
STATE OF ARIZONA, COUNTY OF PINAL**

NOTICE IS HEREBY GIVEN that the **SM-068** lode mining claim has been located by Freeport-McMoRan Mineral Properties Inc, a Delaware corporation, whose current mailing address is 10861 N Mavinee Rd Suite 141 Oro Valley, AZ 85737.



The general course of this claim is **East to West** and it is situated in **Pinal** County, Arizona. This claim is **1500** feet in length and **600** feet in width. This claim runs from the location monument on which this location notice is posted approximately **10** feet in an **Easterly** direction to the **East** end line and **1490** feet in a **Westerly** direction to the **West** end line. This claim is marked by six monuments, one at each corner and one at the center of each end line of the claim.

The location monument on which the notice is posted is situated within:

Section 29, Township 4 South, Range 15 East, Gila and Salt River Meridian, Pinal County, Arizona and this claim encompasses portions of the following quarter section(s), section(s), Township(s) and Range(s): **Southeast ¼ & Southwest ¼, Section 29, T4S-R15E, G&SRM, Pinal County, Arizona.**

The locality of this claim with reference to some natural object or permanent monument and additional information (if any) concerning its locality is as follows:

The Northwest corner of this claim is 3600' South and 1500' East of the Southeast corner of Section 19, T4S-R15E

The undersigned claims the ground as described above and set forth on the attached 1"=2000' outline map. This claim is not intended to encroach on any private property or land that is not open for location.

Located, dated and posted on the ground this 22th day of April, 2013

Freeport-McMoRan Mineral Properties Inc. (Owner)

By:

GEOMETRIX, LLC (Agent)

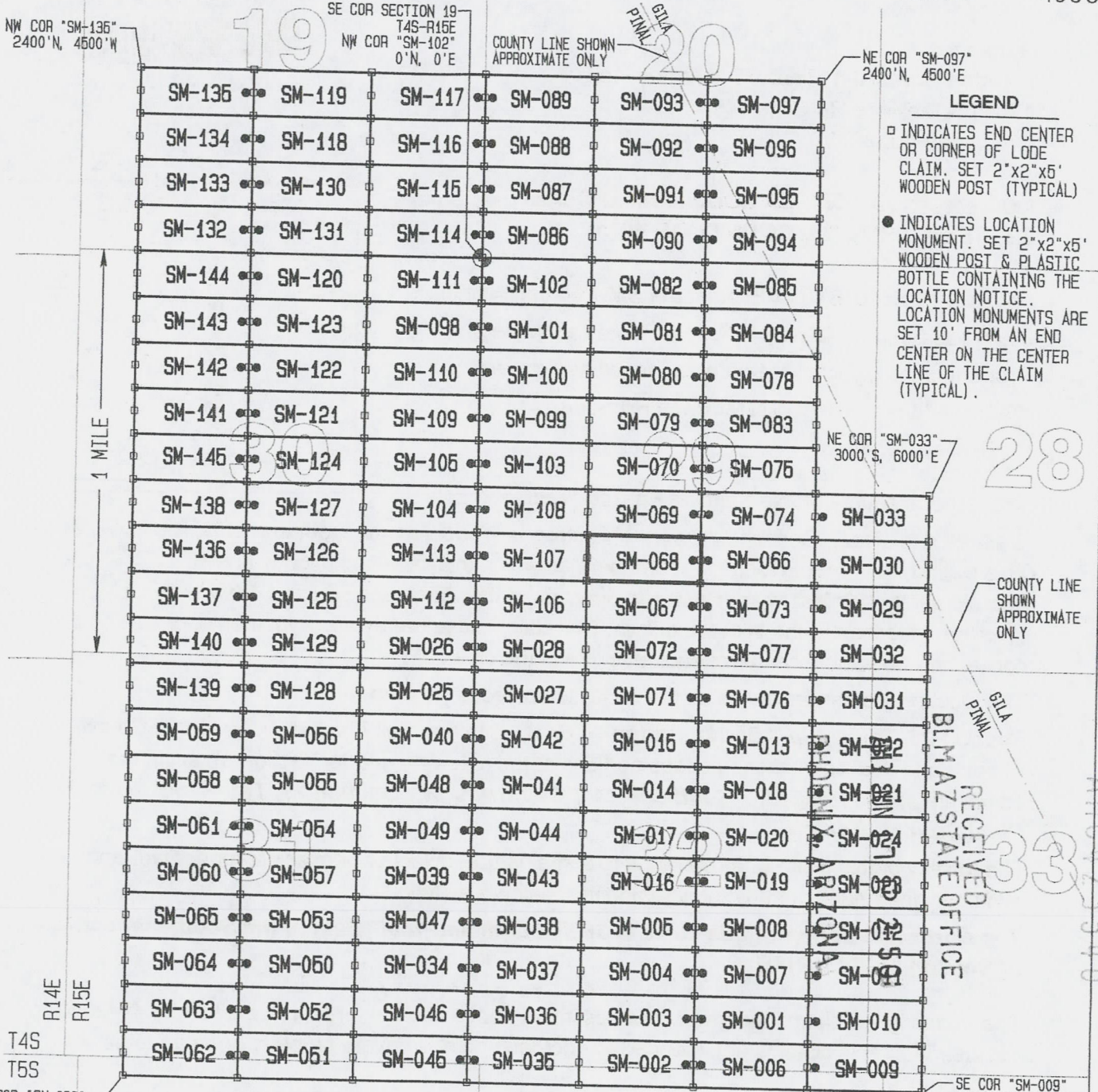

ARIZONA 2013

"SM-068" CLAIM

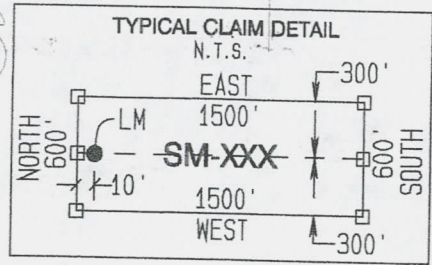
LOCATION OF THE SM-001 THROUGH SM-145 LODE CLAIMS

LOCATED DURING THE MONTHS OF JULY & AUGUST, 2012
PINAL & GILA COUNTIES, ARIZONA
ALL CLAIMS ARE 1500' IN LENGTH & 600' IN WIDTH

SCALE 1"=2000'



- LEGEND**
- INDICATES END CENTER OR CORNER OF LODE CLAIM. SET 2"x2"x5" WOODEN POST (TYPICAL)
 - INDICATES LOCATION MONUMENT. SET 2"x2"x5" WOODEN POST & PLASTIC BOTTLE CONTAINING THE LOCATION NOTICE. LOCATION MONUMENTS ARE SET 10' FROM AN END CENTER ON THE CENTER LINE OF THE CLAIM (TYPICAL).



LOCATORS:
FREEPORT-McMORAN
MINERAL PROPERTIES INC
10861 N MAVINEE RD SUITE 141
ORO VALLEY AZ 85737

RECEIVED
 BLM AZ STATE OFFICE
 AUG 23 5 40

2



OFFICIAL RECORDS OF PINAL COUNTY RECORDER VIRGINIA ROSS


DATE/TIME: 05/13/2013 1146
FEE: \$10.00
PAGES: 2
FEE NUMBER: 2013-039627



Return to:
Freeport-McMoRan Mineral Properties Inc.
10861 N Mavinee Rd Suite 141
Oro Valley, AZ 85737

LOCATION NOTICE FOR LODE MINING CLAIM
STATE OF ARIZONA, COUNTY OF PINAL

NOTICE IS HEREBY GIVEN that the SM-069 lode mining claim has been located by Freeport-McMoRan Mineral Properties Inc, a Delaware corporation, whose current mailing address is 10861 N Mavinee Rd Suite 141 Oro Valley, AZ 85737.



The general course of this claim is East to West and it is situated in Pinal County, Arizona. This claim is 1500 feet in length and 600 feet in width. This claim runs from the location monument on which this location notice is posted approximately 10 feet in an Easterly direction to the East end line and 1490 feet in a Westerly direction to the West end line. This claim is marked by six monuments, one at each corner and one at the center of each end line of the claim.

The location monument on which the notice is posted is situated within:

Section 29, Township 4 South, Range 15 East, Gila and Salt River Meridian, Pinal County, Arizona and this claim encompasses portions of the following quarter section(s), section(s), Township(s) and Range(s): Southeast 1/4 & Southwest 1/4, Section 29, T4S-R15E, G&SRM, Pinal County, Arizona.

The locality of this claim with reference to some natural object or permanent monument and additional information (if any) concerning its locality is as follows:

The Northwest corner of this claim is 3000' South and 1500' East of the Southeast corner of Section 19, T4S-R15E

The undersigned claims the ground as described above and set forth on the attached 1"=2000' outline map. This claim is not intended to encroach on any private property or land that is not open for location.

Located, dated and posted on the ground this 22th day of April, 2013

Freeport-McMoRan Mineral Properties Inc. (Owner)

By:

[Handwritten signature]

GEOMETRIX, LLC (Agent)

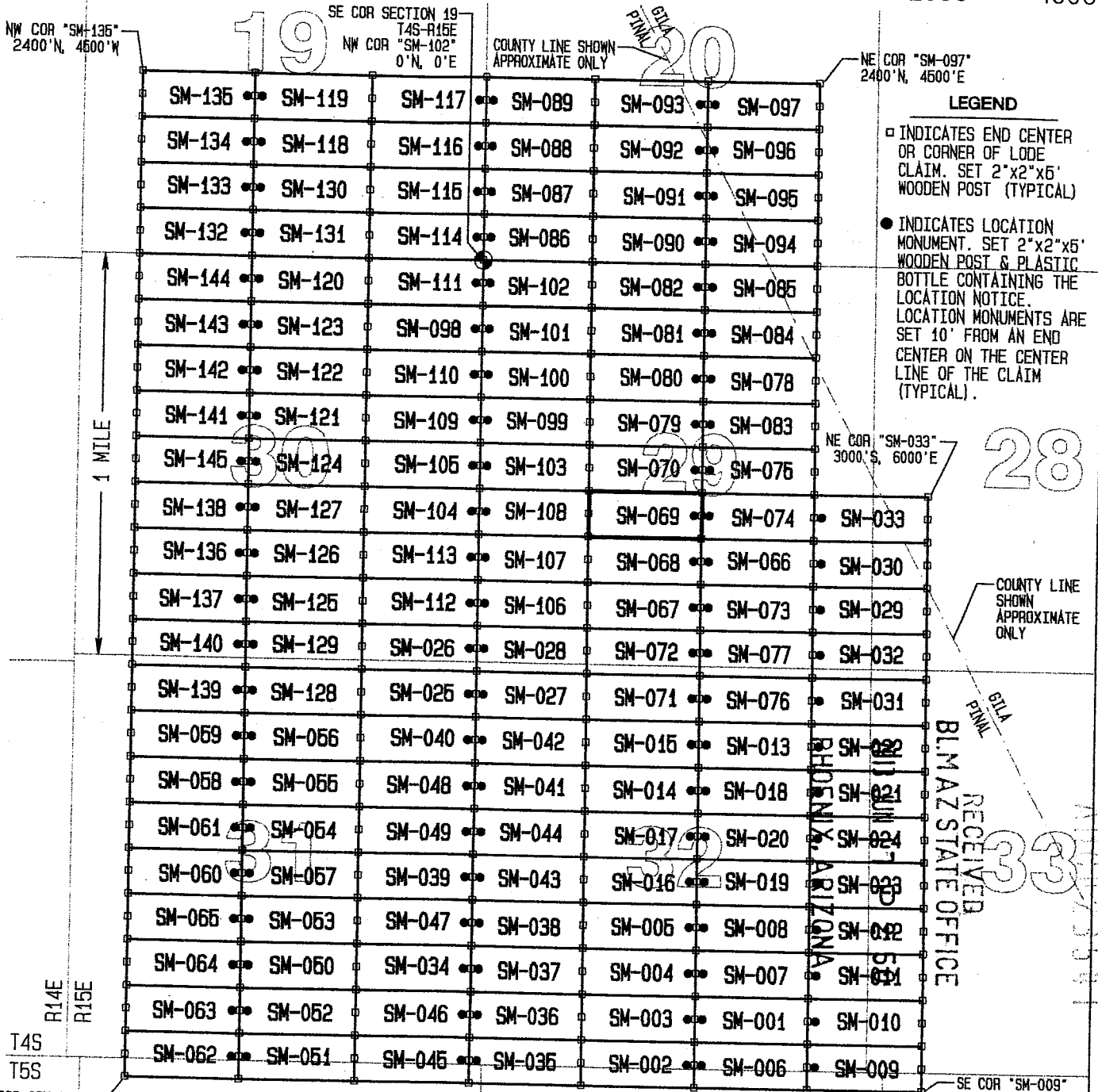
AM0123541

"SM-069" CLAIM

LOCATION OF THE SM-001 THROUGH SM-145 LODE CLAIMS

LOCATED DURING THE MONTHS OF JULY & AUGUST, 2012
PINAL & GILA COUNTIES, ARIZONA
ALL CLAIMS ARE 1500' IN LENGTH & 600' IN WIDTH

SCALE 1"=2000'



NE COR "SM-097"
2400'N, 4500'E

NE COR "SM-033"
3000'S, 6000'E

- LEGEND**
- INDICATES END CENTER OR CORNER OF LODE CLAIM. SET 2"x2"x5' WOODEN POST (TYPICAL)
 - INDICATES LOCATION MONUMENT. SET 2"x2"x5' WOODEN POST & PLASTIC BOTTLE CONTAINING THE LOCATION NOTICE. LOCATION MONUMENTS ARE SET 10' FROM AN END CENTER ON THE CENTER LINE OF THE CLAIM (TYPICAL).

28

33

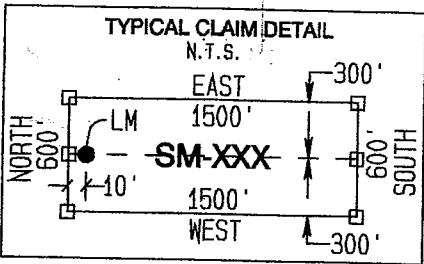
4

SW COR "SM-062"
10, 800'S, 4500'W

SE COR "SM-009"
10, 800'S, 6000'E

6

5



GEOMETRIX LLC
LAND SURVEYING SERVICES
(928) 567-1900

LOCATORS:
FREEPORT-McMORAN
MINERAL PROPERTIES INC
10861 N MAVINEE RD SUITE 141
ORO VALLEY AZ 85737



OFFICIAL RECORDS OF
PINAL COUNTY RECORDER
VIRGINIA ROSS


DATE/TIME: 05/13/2013 1146
FEE: \$10.00
PAGES: 2
FEE NUMBER: 2013-039628



Return to:
Freeport-McMoRan Mineral Properties Inc.
10861 N Mavinee Rd Suite 141
Oro Valley, AZ 85737

**LOCATION NOTICE FOR LODE MINING CLAIM
STATE OF ARIZONA, COUNTY OF PINAL**

NOTICE IS HEREBY GIVEN that the **SM-070** lode mining claim has been located by Freeport-McMoRan Mineral Properties Inc, a Delaware corporation, whose current mailing address is 10861 N Mavinee Rd Suite 141 Oro Valley, AZ 85737.



The general course of this claim is **East to West** and it is situated in **Pinal** County, Arizona. This claim is **1500** feet in length and **600** feet in width. This claim runs from the location monument on which this location notice is posted approximately **10** feet in an **Easterly** direction to the **East** end line and **1490** feet in a **Westerly** direction to the **West** end line. This claim is marked by six monuments, one at each corner and one at the center of each end line of the claim.

The location monument on which the notice is posted is situated within:

Section 29, Township 4 South, Range 15 East, Gila and Salt River Meridian, Pinal County, Arizona and this claim encompasses portions of the following quarter section(s), section(s), Township(s) and Range(s): **Northeast 1/4, Southeast 1/4, Southwest 1/4 & Northwest 1/4, Section 29, T4S-R15E, G&SRM, Pinal County, Arizona.**

The locality of this claim with reference to some natural object or permanent monument and additional information (if any) concerning its locality is as follows:

The Northwest corner of this claim is 2400' South and 1500' East of the Southeast corner of Section 19, T4S-R15E

The undersigned claims the ground as described above and set forth on the attached 1"=2000' outline map. This claim is not intended to encroach on any private property or land that is not open for location.

Located, dated and posted on the ground this 22nd day of April, 2013

Freeport-McMoRan Mineral Properties Inc. (Owner) By: [Signature]
GEOMETRIX, LLC (Agent)

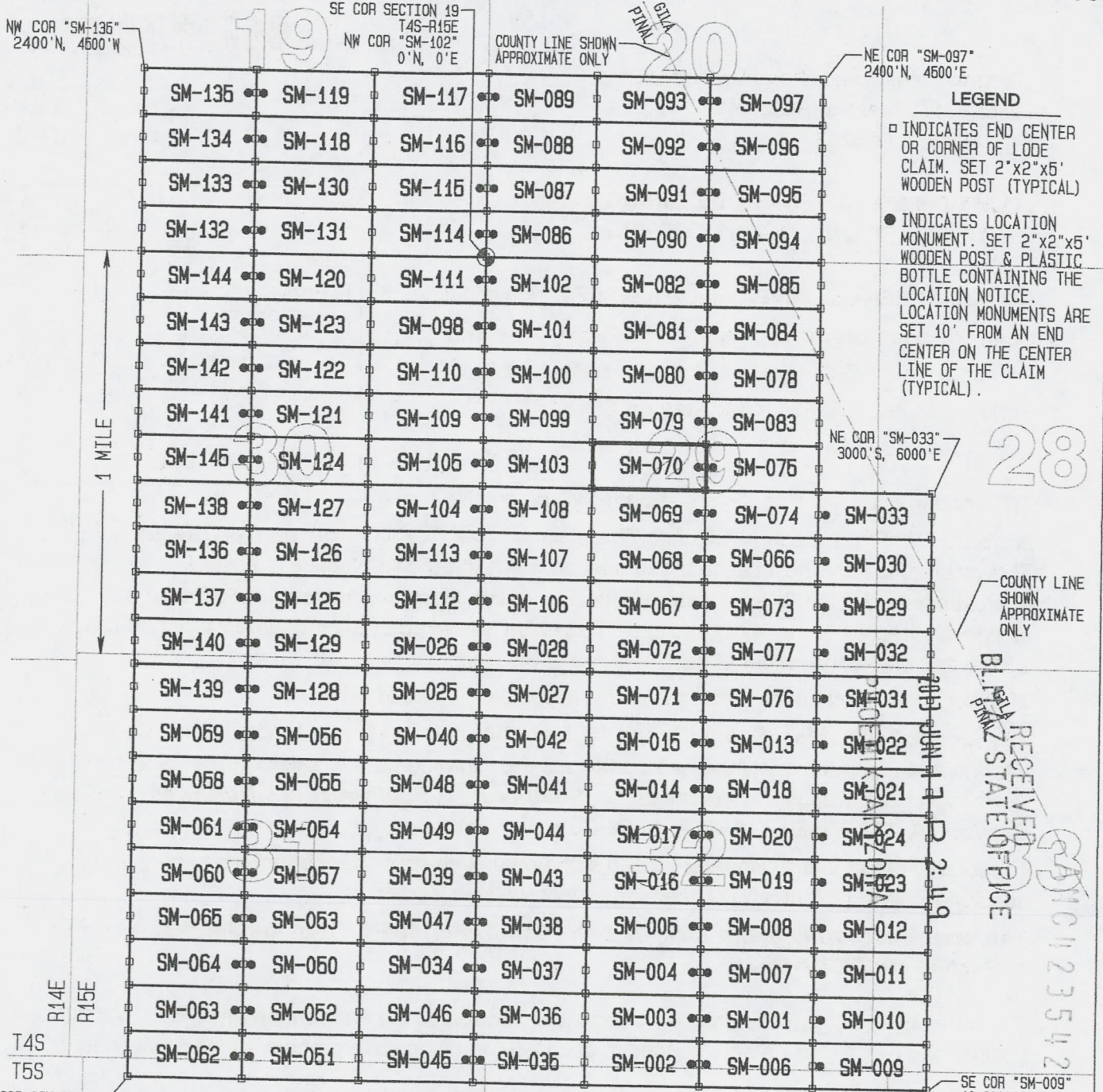


AM0423542

"SM-070" CLAIM

LOCATION OF THE SM-001 THROUGH SM-145 LODE CLAIMS

LOCATED DURING THE MONTHS OF JULY & AUGUST, 2012
 PINAL & GILA COUNTIES, ARIZONA
 ALL CLAIMS ARE 1500' IN LENGTH & 600' IN WIDTH

SCALE 1"=2000'

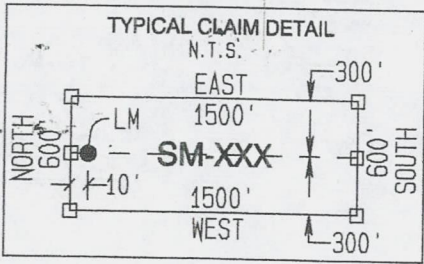


- LEGEND**
- INDICATES END CENTER OR CORNER OF LODE CLAIM. SET 2"x2"x5' WOODEN POST (TYPICAL)
 - INDICATES LOCATION MONUMENT. SET 2"x2"x5' WOODEN POST & PLASTIC BOTTLE CONTAINING THE LOCATION NOTICE. LOCATION MONUMENTS ARE SET 10' FROM AN END CENTER ON THE CENTER LINE OF THE CLAIM (TYPICAL).

COUNTY LINE SHOWN APPROXIMATE ONLY

RECEIVED
 BLANK STATE OFFICE
 2013 JUN 17 10:23 AM
 2013 JUN 17 10:23 AM

LOCATORS:
 FREEPORT-McMORAN
 MINERAL PROPERTIES INC
 10861 N MAVINEE RD SUITE 141
 ORO VALLEY AZ 85737



GEOMETRIX LLC
 LAND SURVEYING SERVICES
 (928) 567-1900



OFFICIAL RECORDS OF
PINAL COUNTY RECORDER
VIRGINIA ROSS


DATE/TIME: 05/13/2013 1146
FEE: \$10.00
PAGES: 2
FEE NUMBER: 2013-039629



Return to:
Freeport-McMoRan Mineral Properties Inc.
10861 N Mavinee Rd Suite 141
Oro Valley, AZ 85737

**LOCATION NOTICE FOR LODE MINING CLAIM
STATE OF ARIZONA, COUNTY OF PINAL**

NOTICE IS HEREBY GIVEN that the **SM-071** lode mining claim has been located by Freeport-McMoRan Mineral Properties Inc, a Delaware corporation, whose current mailing address is 10861 N Mavinee Rd Suite 141 Oro Valley, AZ 85737.



The general course of this claim is **East to West** and it is situated in **Pinal** County, Arizona. This claim is **1500** feet in length and **600** feet in width. This claim runs from the location monument on which this location notice is posted approximately **10** feet in an **Easterly** direction to the **East** end line and **1490** feet in a **Westerly** direction to the **West** end line. This claim is marked by six monuments, one at each corner and one at the center of each end line of the claim.

The location monument on which the notice is posted is situated within:

Section 32, Township 4 South, Range 15 East, Gila and Salt River Meridian, Pinal County, Arizona and this claim encompasses portions of the following quarter section(s), section(s), Township(s) and Range(s): **Northeast ¼ & Northwest ¼, Section 32, T4S-R15E, G&SRM, Pinal County, Arizona.**

The locality of this claim with reference to some natural object or permanent monument and additional information (if any) concerning its locality is as follows:

The Northwest corner of this claim is 5400' South and 1500' East of the Southeast corner of Section 19, T4S-R15E

The undersigned claims the ground as described above and set forth on the attached 1"=2000' outline map. This claim is not intended to encroach on any private property or land that is not open for location.

Located, dated and posted on the ground this 22TH day of April, 2013

Freeport-McMoRan Mineral Properties Inc. (Owner) By: [Signature]
GEOMETRIX, LLC (Agent)



AL10123543

"SM-071" CLAIM

LOCATION OF THE SM-001 THROUGH SM-145 LODE CLAIMS

LOCATED DURING THE MONTHS OF JULY & AUGUST, 2012
PINAL & GILA COUNTIES, ARIZONA
ALL CLAIMS ARE 1500' IN LENGTH & 600' IN WIDTH

SCALE 1"=2000'



NW COR "SM-135"
2400' N, 4500' W

19

SE COR SECTION 19
T4S-R15E
NW COR "SM-102"
0' N, 0' E

COUNTY LINE SHOWN
APPROXIMATE ONLY

20

NE COR "SM-097"
2400' N, 4500' E

LEGEND

□ INDICATES END CENTER
OR CORNER OF LODE
CLAIM. SET 2"x2"x5'
WOODEN POST (TYPICAL)

● INDICATES LOCATION
MONUMENT. SET 2"x2"x5'
WOODEN POST & PLASTIC
BOTTLE CONTAINING THE
LOCATION NOTICE.
LOCATION MONUMENTS ARE
SET 10' FROM AN END
CENTER ON THE CENTER
LINE OF THE CLAIM
(TYPICAL).

NE COR "SM-033"
3000' S, 6000' E

28

COUNTY LINE SHOWN
APPROXIMATE ONLY

RECEIVED
PINAL & GILA
COUNTY STATE OFFICE

3
41012354

1 MILE

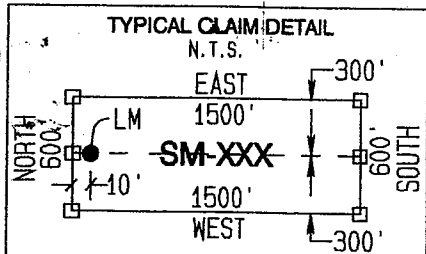
R14E
R15E

T4S
T5S

SW COR "SM-062"
10,800' S, 4500' W

SE COR "SM-009"
10,800' S, 6000' E

LOCATORS:
FREEPORT-MCMORAN
MINERAL PROPERTIES INC
10861 N MAVINEE RD SUITE 141
ORO VALLEY AZ 85737



5
4
GEOMETRIX LLC
LAND SURVEYING SERVICES
(928) 567-1900



OFFICIAL RECORDS OF
PINAL COUNTY RECORDER
VIRGINIA ROSS


DATE/TIME: 05/13/2013 1146
FEE: \$10.00
PAGES: 2
FEE NUMBER: 2013-039630



Return to:
Freeport-McMoRan Mineral Properties Inc.
10861 N Mavinee Rd Suite 141
Oro Valley, AZ 85737

LOCATION NOTICE FOR LODE MINING CLAIM
STATE OF ARIZONA, COUNTY OF PINAL

NOTICE IS HEREBY GIVEN that the **SM-072** lode mining claim has been located by Freeport-McMoRan Mineral Properties Inc, a Delaware corporation, whose current mailing address is 10861 N Mavinee Rd Suite 141 Oro Valley, AZ 85737.



The general course of this claim is **East to West** and it is situated in **Pinal** County, Arizona. This claim is **1500** feet in length and **600** feet in width. This claim runs from the location monument on which this location notice is posted approximately **10** feet in an **Easterly** direction to the **East** end line and **1490** feet in a **Westerly** direction to the **West** end line. This claim is marked by six monuments, one at each corner and one at the center of each end line of the claim.

The location monument on which the notice is posted is situated within:

Section 29, Township 4 South, Range 15 East, Gila and Salt River Meridian, Pinal County, Arizona and this claim encompasses portions of the following quarter section(s), section(s), Township(s) and Range(s): Southeast 1/4 & Southwest 1/4, Section 29 and Northeast 1/4 & Northwest 1/4, Section 32, T4S-R15E, G&SRM, Pinal County, Arizona.

The locality of this claim with reference to some natural object or permanent monument and additional information (if any) concerning its locality is as follows:

The Northwest corner of this claim is 4800' South and 1500' East of the Southeast corner of Section 19, T4S-R15E

The undersigned claims the ground as described above and set forth on the attached 1"=2000' outline map. This claim is not intended to encroach on any private property or land that is not open for location.

Located, dated and posted on the ground this 22th day of April, 2013

Freeport-McMoRan Mineral Properties Inc. (Owner) By: [Signature]
GEOMETRIX, LLC (Agent)

AR10423544



OFFICIAL RECORDS OF
PINAL COUNTY RECORDER
VIRGINIA ROSS


DATE/TIME: 05/13/2013 1146
FEE: \$10.00
PAGES: 2
FEE NUMBER: 2013-039631



Return to:
Freeport-McMoRan Mineral Properties Inc.
10861 N Mavinee Rd Suite 141
Oro Valley, AZ 85737

**LOCATION NOTICE FOR LODE MINING CLAIM
STATE OF ARIZONA, COUNTY OF PINAL**

NOTICE IS HEREBY GIVEN that the **SM-073** lode mining claim has been located by Freeport-McMoRan Mineral Properties Inc, a Delaware corporation, whose current mailing address is 10861 N Mavinee Rd Suite 141 Oro Valley, AZ 85737.



The general course of this claim is **East to West** and it is situated in **Pinal** County, Arizona. This claim is **1500** feet in length and **600** feet in width. This claim runs from the location monument on which this location notice is posted approximately **10** feet in a **Westerly** direction to the **West** end line and **1490** feet in an **Easterly** direction to the **East** end line. This claim is marked by six monuments, one at each corner and one at the center of each end line of the claim.

The location monument on which the notice is posted is situated within:

Section 29, Township 4 South, Range 15 East, Gila and Salt River Meridian, Pinal County, Arizona and this claim encompasses portions of the following quarter section(s), section(s), Township(s) and Range(s): **Southeast 1/4, Section 29, T4S-R15E, G&SRM, Pinal County, Arizona.**

The locality of this claim with reference to some natural object or permanent monument and additional information (if any) concerning its locality is as follows:

The Northwest corner of this claim is 4200' South and 3000' East of the Southeast corner of Section 19, T4S-R15E

The undersigned claims the ground as described above and set forth on the attached 1"=2000' outline map. This claim is not intended to encroach on any private property or land that is not open for location.

Located, dated and posted on the ground this 22nd day of April, 2013

Freeport-McMoRan Mineral Properties Inc. (Owner) By: [Signature]
GEOMETRIX, LLC (Agent)


AMC0423505

"SM-073" CLAIM

LOCATION OF THE SM-001 THROUGH SM-145 LODE CLAIMS

LOCATED DURING THE MONTHS OF JULY & AUGUST, 2012
 PINAL & GILA COUNTIES, ARIZONA
 ALL CLAIMS ARE 1500' IN LENGTH & 600' IN WIDTH

SCALE 1"=2000'



NW COR "SM-135"
2400' N, 4500' W

SE COR SECTION 19
T4S-R15E
NW COR "SM-102"
0' N, 0' E

COUNTY LINE SHOWN
APPROXIMATE ONLY

NE COR "SM-097"
2400' N, 4500' E

1 MILE

NE COR "SM-033"
3000' S, 6000' E

28

COUNTY LINE SHOWN
APPROXIMATE ONLY

GILA
PINAL

RECEIVED
BLM AZ STATE OFFICE

SE COR "SM-009"
10,800' S, 6000' E

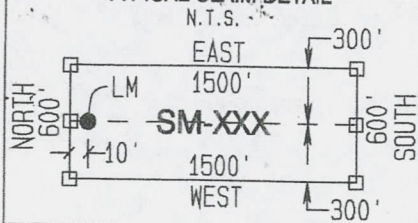
R14E
R15E

T4S
T5S

SW COR "SM-062"
10,800' S, 4500' W

LOCATORS:
 FREEPORT-McMORAN
 MINERAL PROPERTIES INC
 10861 N MAYINEE RD SUITE 141
 ORO VALLEY AZ 85737

TYPICAL CLAIM DETAIL



GEOMETRIX LLC
 LAND SURVEYING SERVICES
 (928) 567-1900

ARCH 23 5:15



OFFICIAL RECORDS OF
PINAL COUNTY RECORDER
VIRGINIA ROSS


DATE/TIME: 05/13/2013 1146
FEE: \$10.00
PAGES: 2
FEE NUMBER: 2013-039632



Return to:
Freeport-McMoRan Mineral Properties Inc.
10861 N Mavinee Rd Suite 141
Oro Valley, AZ 85737

**LOCATION NOTICE FOR LODE MINING CLAIM
STATE OF ARIZONA, COUNTY OF PINAL**

NOTICE IS HEREBY GIVEN that the **SM-074** lode mining claim has been located by Freeport-McMoRan Mineral Properties Inc, a Delaware corporation, whose current mailing address is 10861 N Mavinee Rd Suite 141 Oro Valley, AZ 85737.



The general course of this claim is **East to West** and it is situated in **Pinal** County, Arizona. This claim is **1500** feet in length and **600** feet in width. This claim runs from the location monument on which this location notice is posted approximately **10** feet in a **Westerly** direction to the **West** end line and **1490** feet in an **Easterly** direction to the **East** end line. This claim is marked by six monuments, one at each corner and one at the center of each end line of the claim.

The location monument on which the notice is posted is situated within:

Section 29, Township 4 South, Range 15 East, Gila and Salt River Meridian, Pinal County, Arizona and this claim encompasses portions of the following quarter section(s), section(s), Township(s) and Range(s): Southeast ¼, Section 29, T4S-R15E, G&SRM, Pinal County, Arizona.

The locality of this claim with reference to some natural object or permanent monument and additional information (if any) concerning its locality is as follows:

The Northwest corner of this claim is 3000' South and 3000' East of the Southeast corner of Section 19, T4S-R15E

The undersigned claims the ground as described above and set forth on the attached 1"=2000' outline map. This claim is not intended to encroach on any private property or land that is not open for location.

Located, dated and posted on the ground this 22th day of April, 2013

Freeport-McMoRan Mineral Properties Inc. (Owner) By: [Signature]
GEOMETRIX, LLC (Agent)

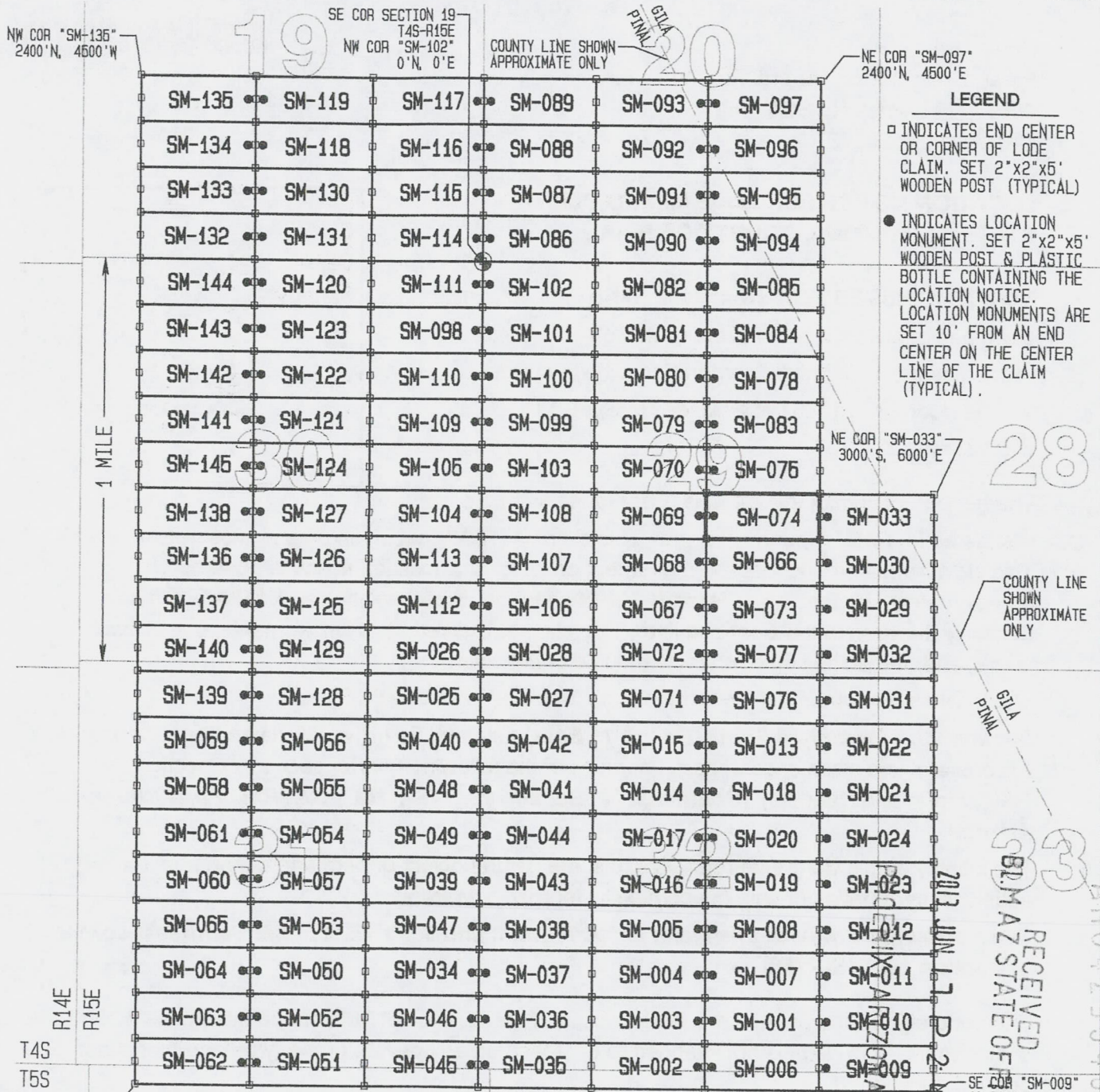

AN10123546

"SM-074" CLAIM

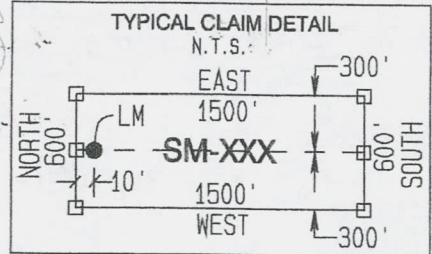
LOCATION OF THE SM-001 THROUGH SM-145 LODE CLAIMS

LOCATED DURING THE MONTHS OF JULY & AUGUST, 2012
PINAL & GILA COUNTIES, ARIZONA
ALL CLAIMS ARE 1500' IN LENGTH & 600' IN WIDTH

SCALE 1" = 2000'



- LEGEND**
- INDICATES END CENTER OR CORNER OF LODE CLAIM. SET 2"x2"x5' WOODEN POST (TYPICAL)
 - INDICATES LOCATION MONUMENT. SET 2"x2"x5' WOODEN POST & PLASTIC BOTTLE CONTAINING THE LOCATION NOTICE. LOCATION MONUMENTS ARE SET 10' FROM AN END CENTER ON THE CENTER LINE OF THE CLAIM (TYPICAL).



LOCATORS:
FREEPORT-McMORAN
MINERAL PROPERTIES INC
10861 N MAVINEE RD SUITE 141
ORO VALLEY AZ 85737

RECEIVED
 GBLM AZ STATE OFFICE
 2013 JUN 17 P 2:19
 AMO 1235416

2



OFFICIAL RECORDS OF
PINAL COUNTY RECORDER
VIRGINIA ROSS


DATE/TIME: 05/13/2013 1146
FEE: \$10.00
PAGES: 2
FEE NUMBER: 2013-039633



Return to:
Freeport-McMoRan Mineral Properties Inc.
10861 N Mavinee Rd Suite 141
Oro Valley, AZ 85737

**LOCATION NOTICE FOR LODE MINING CLAIM
STATE OF ARIZONA, COUNTY OF PINAL**

NOTICE IS HEREBY GIVEN that the **SM-075** lode mining claim has been located by Freeport-McMoRan Mineral Properties Inc, a Delaware corporation, whose current mailing address is 10861 N Mavinee Rd Suite 141 Oro Valley, AZ 85737.



The general course of this claim is **East to West** and it is situated in **Pinal** County, Arizona. This claim is **1500** feet in length and **600** feet in width. This claim runs from the location monument on which this location notice is posted approximately **10** feet in a **Westerly** direction to the **West** end line and **1490** feet in an **Easterly** direction to the **East** end line. This claim is marked by six monuments, one at each corner and one at the center of each end line of the claim.

The location monument on which the notice is posted is situated within:

Section 29, Township 4 South, Range 15 East, Gila and Salt River Meridian, Pinal County, Arizona and this claim encompasses portions of the following quarter section(s), section(s), Township(s) and Range(s): **Northeast ¼ & Southeast ¼, Section 29, T4S-R15E, G&SRM, Pinal County, Arizona.**

The locality of this claim with reference to some natural object or permanent monument and additional information (if any) concerning its locality is as follows:

The Northwest corner of this claim is 2400' South and 3000' East of the Southeast corner of Section 19, T4S-R15E

The undersigned claims the ground as described above and set forth on the attached 1"=2000' outline map. This claim is not intended to encroach on any private property or land that is not open for location.

Located, dated and posted on the ground this 22nd day of April, 2013

Freeport-McMoRan Mineral Properties Inc. (Owner) By: _____

GEOMETRIX, LLC (Agent)


ALIC023547

"SM-075" CLAIM

LOCATION OF THE SM-001 THROUGH SM-145 LODE CLAIMS

LOCATED DURING THE MONTHS OF JULY & AUGUST, 2012
PINAL & GILA COUNTIES, ARIZONA
ALL CLAIMS ARE 1500' IN LENGTH & 600' IN WIDTH

SCALE 1"=2000'




NW COR "SM-135"
2400' N, 4500' W

SE COR SECTION 19
T4S-R15E
NW COR "SM-102"
0' N, 0' E

COUNTY LINE SHOWN
APPROXIMATE ONLY

NE COR "SM-097"
2400' N, 4500' E

1 MILE



- LEGEND**
- INDICATES END CENTER OR CORNER OF LODE CLAIM. SET 2"x2"x6' WOODEN POST (TYPICAL)
 - INDICATES LOCATION MONUMENT. SET 2"x2"x6' WOODEN POST & PLASTIC BOTTLE CONTAINING THE LOCATION NOTICE. LOCATION MONUMENTS ARE SET 10' FROM AN END CENTER ON THE CENTER LINE OF THE CLAIM (TYPICAL).

NE COR "SM-033"
3000' S, 6000' E

28

COUNTY LINE SHOWN
APPROXIMATE ONLY

RECEIVED
OFFICE
2013 JUN 17 P 2:49
GILA COUNTY STATE OFFICE

R14E
R15E

T4S
T5S

SW COR "SM-062"
10,800' S, 4500' W

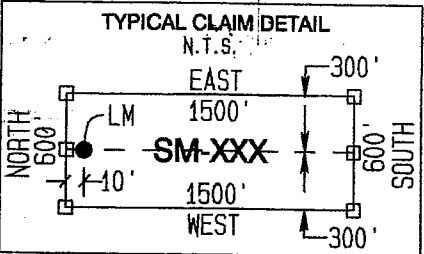
SE COR "SM-009"
10,800' S, 6000' E

6

5

4

LOCATORS:
FREEPORT-MCMORAN
MINERAL PROPERTIES INC
10861 N MAVINEE RD SUITE 141
ORO VALLEY AZ 85737





OFFICIAL RECORDS OF
PINAL COUNTY RECORDER
VIRGINIA ROSS


DATE/TIME: 05/13/2013 1146
FEE: \$10.00
PAGES: 2
FEE NUMBER: 2013-039634



Return to:
Freeport-McMoRan Mineral Properties Inc.
10861 N Mavinee Rd Suite 141
Oro Valley, AZ 85737

**LOCATION NOTICE FOR LODE MINING CLAIM
STATE OF ARIZONA, COUNTY OF PINAL**

NOTICE IS HEREBY GIVEN that the **SM-076** lode mining claim has been located by Freeport-McMoRan Mineral Properties Inc, a Delaware corporation, whose current mailing address is 10861 N Mavinee Rd Suite 141 Oro Valley, AZ. 85737.



The general course of this claim is **East to West** and it is situated in **Pinal** County, Arizona. This claim is **1500** feet in length and **600** feet in width. This claim runs from the location monument on which this location notice is posted approximately **10** feet in a **Westerly** direction to the **West** end line and **1490** feet in an **Easterly** direction to the **East** end line. This claim is marked by six monuments, one at each corner and one at the center of each end line of the claim.

The location monument on which the notice is posted is situated within:

Section 32, Township 4 South, Range 15 East, Gila and Salt River Meridian, Pinal County, Arizona and this claim encompasses portions of the following quarter section(s), section(s), Township(s) and Range(s): **Northeast ¼, Section 32, T4S-R15E, G&SRM, Pinal County, Arizona.**

The locality of this claim with reference to some natural object or permanent monument and additional information (if any) concerning its locality is as follows:

The Northwest corner of this claim is 5400' South and 3000' East of the Southeast corner of Section 19, T4S-R15E

The undersigned claims the ground as described above and set forth on the attached 1"=2000' outline map. This claim is not intended to encroach on any private property or land that is not open for location.

Located, dated and posted on the ground this 22th day of April, 2013

Freeport-McMoRan Mineral Properties Inc. (Owner) By: [Signature]
GEOMETRIX, LLC (Agent)


AM01123549

"SM-076" CLAIM

LOCATION OF THE SM-001 THROUGH SM-145 LODE CLAIMS

LOCATED DURING THE MONTHS OF JULY & AUGUST, 2012
 PINAL & GILA COUNTIES, ARIZONA
 ALL CLAIMS ARE 1500' IN LENGTH & 600' IN WIDTH

SCALE 1"=2000'



NW COR "SM-136"
2400'N, 4500'W

SE COR SECTION 19
T4S-R15E
NW COR "SM-102"
0'N, 0'E

COUNTY LINE SHOWN
APPROXIMATE ONLY

NE COR "SM-097"
2400'N, 4500'E

LEGEND

□ INDICATES END CENTER
OR CORNER OF LODE
CLAIM. SET 2"x2"x5'
WOODEN POST (TYPICAL)

● INDICATES LOCATION
MONUMENT. SET 2"x2"x5'
WOODEN POST & PLASTIC
BOTTLE CONTAINING THE
LOCATION NOTICE.
LOCATION MONUMENTS ARE
SET 10' FROM AN END
CENTER ON THE CENTER
LINE OF THE CLAIM
(TYPICAL).

NE COR "SM-033"
3000'S, 6000'E

28

COUNTY LINE
SHOWN
APPROXIMATE
ONLY

GILA
PINAL

RECEIVED
BLM AZ STATE OFFICE
2013 JUN 17 10 24 AM

AMC 123548

1 MILE

R14E
R15E

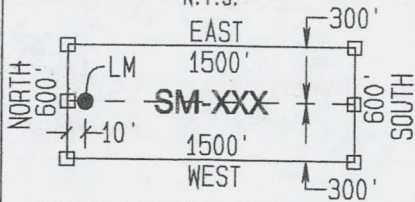
T4S
T5S

SW COR "SM-062"
10,800'S, 4500'W

SE COR "SM-009"
10,800'S, 6000'E

TYPICAL CLAIM DETAIL

N.T.S.



LOCATORS:
 FREEPORT-MCMORAN
 MINERAL PROPERTIES INC
 10861 N MAVINEE RD SUITE 141
 ORO VALLEY AZ 85737

GEOMETRIX LLC
 LAND SURVEYING SERVICES
 (928) 567-1900



OFFICIAL RECORDS OF
PINAL COUNTY RECORDER
VIRGINIA ROSS


DATE/TIME: 05/13/2013 1146
FEE: \$10.00
PAGES: 2
FEE NUMBER: 2013-039635



Return to:
Freeport-McMoRan Mineral Properties Inc.
10861 N Mavinee Rd Suite 141
Oro Valley, AZ 85737

LOCATION NOTICE FOR LODE MINING CLAIM
STATE OF ARIZONA, COUNTY OF PINAL

NOTICE IS HEREBY GIVEN that the **SM-077** lode mining claim has been located by Freeport-McMoRan Mineral Properties Inc, a Delaware corporation, whose current mailing address is 10861 N Mavinee Rd Suite 141 Oro Valley, AZ 85737.



The general course of this claim is **East to West** and it is situated in **Pinal** County, Arizona. This claim is **1500** feet in length and **600** feet in width. This claim runs from the location monument on which this location notice is posted approximately **10** feet in a **Westerly** direction to the **West** end line and **1490** feet in an **Easterly** direction to the **East** end line. This claim is marked by six monuments, one at each corner and one at the center of each end line of the claim.

The location monument on which the notice is posted is situated within:

Section 32, Township 4 South, Range 15 East, Gila and Salt River Meridian, Pinal County, Arizona and this claim encompasses portions of the following quarter section(s), section(s), Township(s) and Range(s): **Southeast 1/4, Section 29 and Northeast 1/4, Section 32, T4S-R15E, G&SRM, Pinal County, Arizona.**

The locality of this claim with reference to some natural object or permanent monument and additional information (if any) concerning its locality is as follows:

The Northwest corner of this claim is 4800' South and 3000' East of the Southeast corner of Section 19, T4S-R15E

The undersigned claims the ground as described above and set forth on the attached 1"=2000' outline map. This claim is not intended to encroach on any private property or land that is not open for location.

Located, dated and posted on the ground this 22nd day of April, 2013

Freeport-McMoRan Mineral Properties Inc. (Owner) By: [Signature]
GEOMETRIX, LLC (Agent)

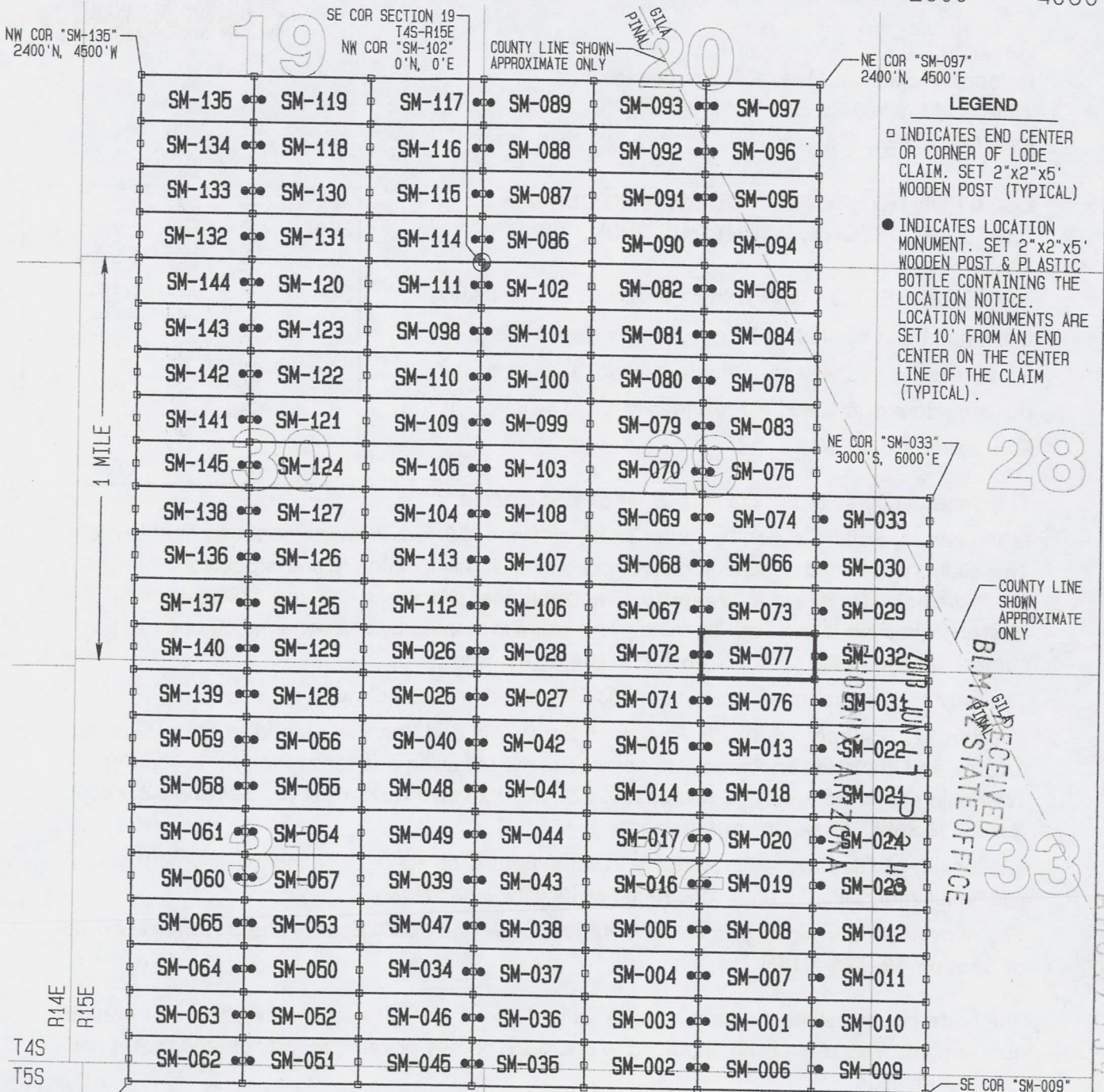
AM0423549

"SM-077" CLAIM

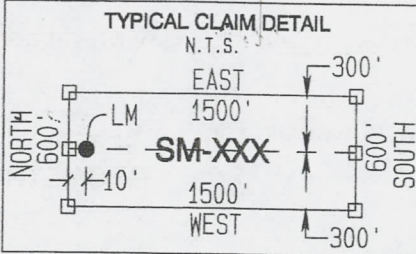
LOCATION OF THE SM-001 THROUGH SM-145 LODE CLAIMS

LOCATED DURING THE MONTHS OF JULY & AUGUST, 2012
PINAL & GILA COUNTIES, ARIZONA
ALL CLAIMS ARE 1500' IN LENGTH & 600' IN WIDTH

SCALE 1"=2000'



- LEGEND**
- INDICATES END CENTER OR CORNER OF LODE CLAIM. SET 2"x2"x5' WOODEN POST (TYPICAL)
 - INDICATES LOCATION MONUMENT. SET 2"x2"x5' WOODEN POST & PLASTIC BOTTLE CONTAINING THE LOCATION NOTICE. LOCATION MONUMENTS ARE SET 10' FROM AN END CENTER ON THE CENTER LINE OF THE CLAIM (TYPICAL).



LOCATORS:
FREEPORT-MCMORAN
MINERAL PROPERTIES INC
10861 N MAVINEE RD SUITE 141
ORO VALLEY AZ 85737

6 5 4

ANC1473549



OFFICIAL RECORDS OF
PINAL COUNTY RECORDER
VIRGINIA ROSS


DATE/TIME: 05/13/2013 1146
FEE: \$10.00
PAGES: 2
FEE NUMBER: 2013-039636



Return to:
Freeport-McMoRan Mineral Properties Inc.
10861 N Mavinee Rd Suite 141
Oro Valley, AZ 85737

**LOCATION NOTICE FOR LODE MINING CLAIM
STATE OF ARIZONA, COUNTY OF PINAL**

NOTICE IS HEREBY GIVEN that the **SM-078** lode mining claim has been located by Freeport-McMoRan Mineral Properties Inc, a Delaware corporation, whose current mailing address is 10861 N Mavinee Rd Suite 141 Oro Valley, AZ 85737.



The general course of this claim is **East to West** and it is situated in **Pinal** County, Arizona. This claim is **1500** feet in length and **600** feet in width. This claim runs from the location monument on which this location notice is posted approximately **10** feet in a **Westerly** direction to the **West** end line and **1490** feet in an **Easterly** direction to the **East** end line. This claim is marked by six monuments, one at each corner and one at the center of each end line of the claim.

The location monument on which the notice is posted is situated within:

Section 29, Township 4 South, Range 15 East, Gila and Salt River Meridian, Pinal County, Arizona and this claim encompasses portions of the following quarter section(s), section(s), Township(s) and Range(s): **Northeast ¼, Section 29, T4S-R15E, G&SRM, Pinal County, Arizona.**

The locality of this claim with reference to some natural object or permanent monument and additional information (if any) concerning its locality is as follows:

The Northwest corner of this claim is 1200' South and 3000' East of the Southeast corner of Section 19, T4S-R15E

The undersigned claims the ground as described above and set forth on the attached 1"=2000' outline map. This claim is not intended to encroach on any private property or land that is not open for location.

Located, dated and posted on the ground this 22th day of April, 2013

Freeport-McMoRan Mineral Properties Inc. (Owner) By: [Signature]
GEOMETRIX, LLC (Agent)

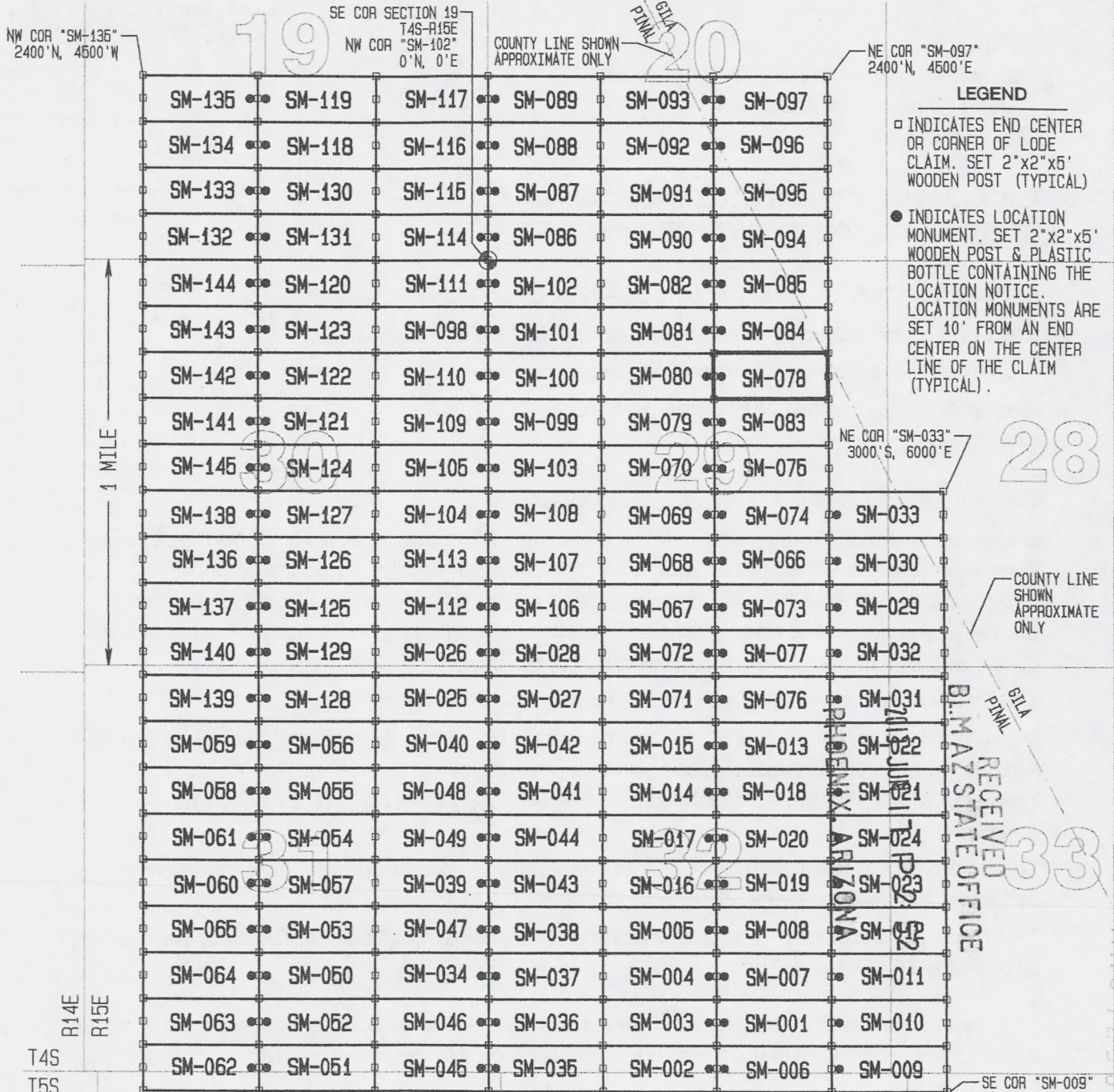

AN0123550

"SM-078" CLAIM

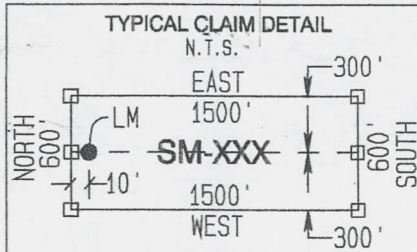
LOCATION OF THE SM-001 THROUGH SM-145 LODE CLAIMS

LOCATED DURING THE MONTHS OF JULY & AUGUST, 2012
PINAL & GILA COUNTIES, ARIZONA
ALL CLAIMS ARE 1500' IN LENGTH & 600' IN WIDTH

SCALE 1"=2000'



- LEGEND**
- INDICATES END CENTER OR CORNER OF LODE CLAIM. SET 2"x2"x5' WOODEN POST (TYPICAL)
 - INDICATES LOCATION MONUMENT. SET 2"x2"x5' WOODEN POST & PLASTIC BOTTLE CONTAINING THE LOCATION NOTICE. LOCATION MONUMENTS ARE SET 10' FROM AN END CENTER ON THE CENTER LINE OF THE CLAIM (TYPICAL).



LOCATORS:
FREEPORT-McMORAN
MINERAL PROPERTIES INC
10861 N MAVINEE RD SUITE 141
ORO VALLEY AZ 85737

GEOMETRIX LLC
LAND SURVEYING SERVICES
(928) 567-1900


A11C123550

2



OFFICIAL RECORDS OF PINAL COUNTY RECORDER VIRGINIA ROSS

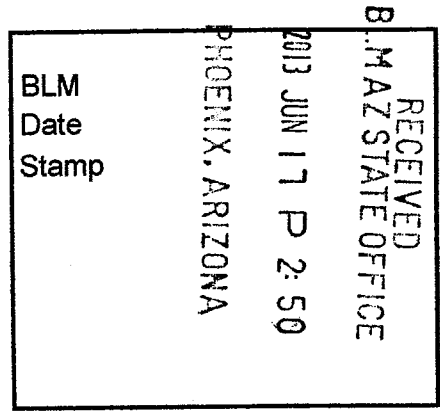
DATE/TIME: 05/13/2013 1146
FEE: \$10.00
PAGES: 2
FEE NUMBER: 2013-039637



Return to: Freeport-McMoRan Mineral Properties Inc. 10861 N Mavinee Rd Suite 141 Oro Valley, AZ 85737

LOCATION NOTICE FOR LODE MINING CLAIM STATE OF ARIZONA, COUNTY OF PINAL

NOTICE IS HEREBY GIVEN that the SM-079 lode mining claim has been located by Freeport-McMoRan Mineral Properties Inc, a Delaware corporation, whose current mailing address is 10861 N Mavinee Rd Suite 141 Oro Valley, AZ 85737.



The general course of this claim is East to West and it is situated in Pinal County, Arizona. This claim is 1500 feet in length and 600 feet in width. This claim runs from the location monument on which this location notice is posted approximately 10 feet in an Easterly direction to the East end line and 1490 feet in a Westerly direction to the West end line. This claim is marked by six monuments, one at each corner and one at the center of each end line of the claim.

The location monument on which the notice is posted is situated within: Section 29, Township 4 South, Range 15 East, Gila and Salt River Meridian, Pinal County, Arizona and this claim encompasses portions of the following quarter section(s), section(s), Township(s) and Range(s): Northeast 1/4 & Northwest 1/4, Section 29, T4S-R15E, G&SRM, Pinal County, Arizona.

The locality of this claim with reference to some natural object or permanent monument and additional information (if any) concerning its locality is as follows:

The Northwest corner of this claim is 1800' South and 1500' East of the Southeast corner of Section 19, T4S-R15E

The undersigned claims the ground as described above and set forth on the attached 1"=2000' outline map. This claim is not intended to encroach on any private property or land that is not open for location.

Located, dated and posted on the ground this 22th day of April, 2013

Freeport-McMoRan Mineral Properties Inc. (Owner) By: [Signature] GEOMETRIX, LLC (Agent)


AR10423551

"SM-079" CLAIM

LOCATION OF THE SM-001 THROUGH SM-145 LODE CLAIMS

LOCATED DURING THE MONTHS OF JULY & AUGUST, 2012
 PINAL & GILA COUNTIES, ARIZONA
 ALL CLAIMS ARE 1500' IN LENGTH & 600' IN WIDTH

SCALE 1"=2000'



NW COR "SM-136"
2400' N, 4500' W

SE COR SECTION 19
T4S-R15E
NW COR "SM-102"
0' N, 0' E

COUNTY LINE SHOWN
APPROXIMATE ONLY

NE COR "SM-097"
2400' N, 4500' E

1 MILE

LEGEND

- INDICATES END CENTER OR CORNER OF LODE CLAIM. SET 2"x2"x5' WOODEN POST (TYPICAL)
- INDICATES LOCATION MONUMENT. SET 2"x2"x5' WOODEN POST & PLASTIC BOTTLE CONTAINING THE LOCATION NOTICE. LOCATION MONUMENTS ARE SET 10' FROM AN END CENTER ON THE CENTER LINE OF THE CLAIM (TYPICAL).

NE COR "SM-033"
3000' S, 6000' E

28

COUNTY LINE SHOWN APPROXIMATE ONLY

GILA PINAL
 RECEIVED
 BLM AZ STATE OFFICE
 2016 JUN 1 12:21
 PHOENIX, ARIZONA
 33

ANCH 23551

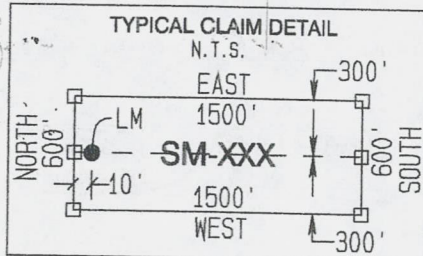
R14E
R15E

T4S
T5S

SW COR "SM-062"
10,800' S, 4500' W

SE COR "SM-009"
10,800' S, 6000' E

LOCATORS:
 FREEPORT-McMORAN
 MINERAL PROPERTIES INC
 10861 N MAVINEE RD SUITE 141
 ORO VALLEY AZ 85737



GEOMETRIX LLC
 LAND SURVEYING SERVICES
 (928) 567-1900



**OFFICIAL RECORDS OF
PINAL COUNTY RECORDER
VIRGINIA ROSS**


DATE/TIME: 05/13/2013 1146
FEE: \$10.00
PAGES: 2
FEE NUMBER: 2013-039638



Return to:
Freeport-McMoRan Mineral Properties Inc.
10861 N Mavinee Rd Suite 141
Oro Valley, AZ 85737

**LOCATION NOTICE FOR LODE MINING CLAIM
STATE OF ARIZONA, COUNTY OF PINAL**

NOTICE IS HEREBY GIVEN that the **SM-080** lode mining claim has been located by Freeport-McMoRan Mineral Properties Inc, a Delaware corporation, whose current mailing address is 10861 N Mavinee Rd Suite 141 Oro Valley, AZ 85737.



The general course of this claim is **East to West** and it is situated in **Pinal** County, Arizona. This claim is **1500** feet in length and **600** feet in width. This claim runs from the location monument on which this location notice is posted approximately **10** feet in an **Easterly** direction to the **East** end line and **1490** feet in a **Westerly** direction to the **West** end line. This claim is marked by six monuments, one at each corner and one at the center of each end line of the claim.

The location monument on which the notice is posted is situated within:

Section 29, Township 4 South, Range 15 East, Gila and Salt River Meridian, Pinal County, Arizona and this claim encompasses portions of the following quarter section(s), section(s), Township(s) and Range(s): **Northeast ¼ & Northwest ¼, Section 29, T4S-R15E, G&SRM, Pinal County, Arizona.**

The locality of this claim with reference to some natural object or permanent monument and additional information (if any) concerning its locality is as follows:

The Northwest corner of this claim is 1200' South and 1500' East of the Southeast corner of Section 19, T4S-R15E

The undersigned claims the ground as described above and set forth on the attached 1"=2000' outline map. This claim is not intended to encroach on any private property or land that is not open for location.

Located, dated and posted on the ground this 22nd day of April, 2013

Freeport-McMoRan Mineral Properties Inc. (Owner) By:

By:

[Signature]
GEOMETRIX, LLC (Agent)

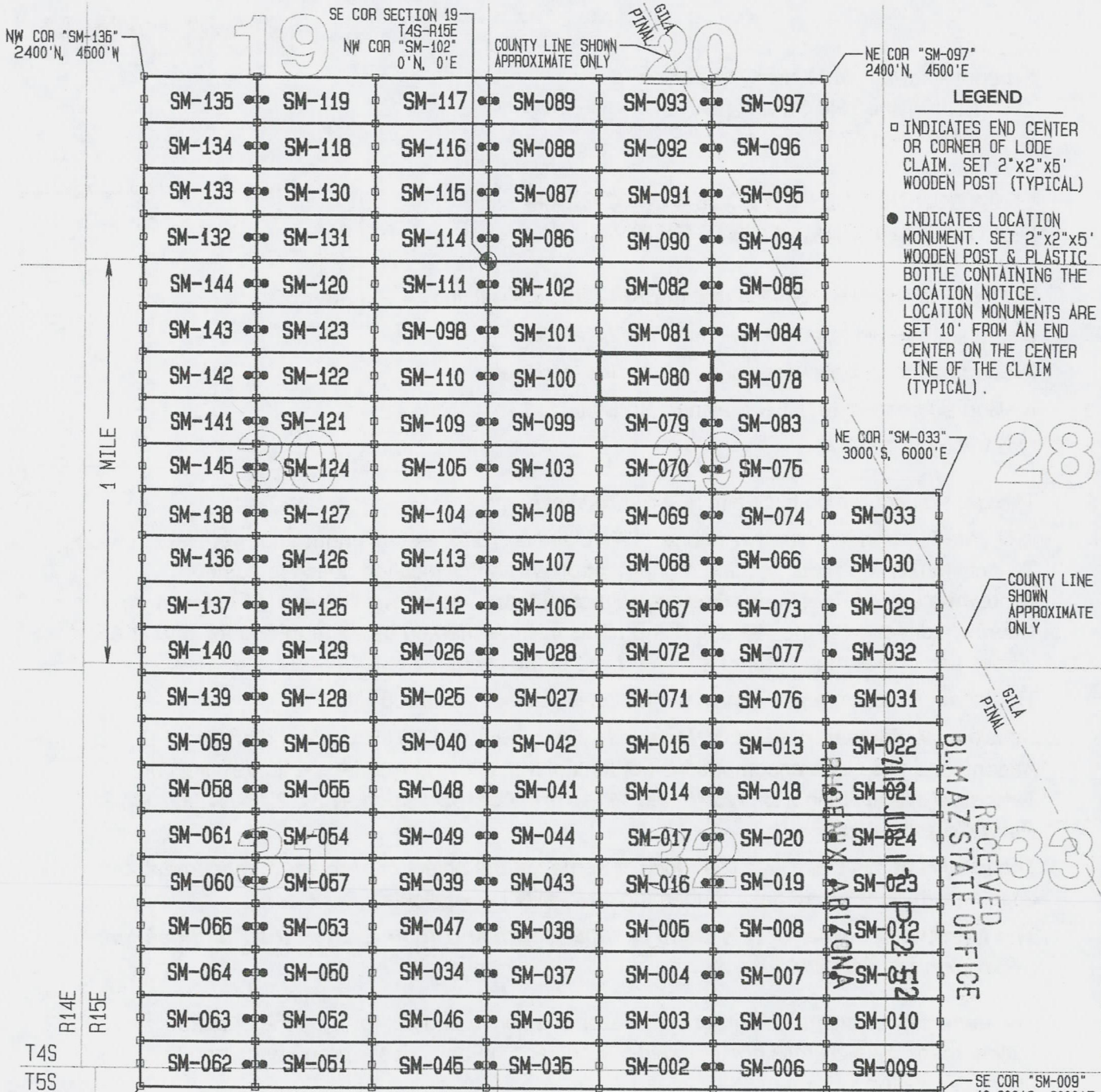

AL100423552

"SM-080" CLAIM

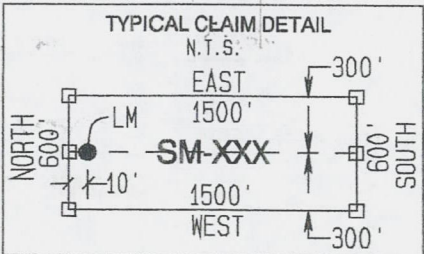
LOCATION OF THE SM-001 THROUGH SM-145 LODE CLAIMS

LOCATED DURING THE MONTHS OF JULY & AUGUST, 2012
PINAL & GILA COUNTIES, ARIZONA
ALL CLAIMS ARE 1500' IN LENGTH & 600' IN WIDTH

SCALE 1" = 2000'



- LEGEND**
- INDICATES END CENTER OR CORNER OF LODE CLAIM. SET 2"x2"x5' WOODEN POST (TYPICAL)
 - INDICATES LOCATION MONUMENT. SET 2"x2"x5' WOODEN POST & PLASTIC BOTTLE CONTAINING THE LOCATION NOTICE. LOCATION MONUMENTS ARE SET 10' FROM AN END CENTER ON THE CENTER LINE OF THE CLAIM (TYPICAL).



LOCATORS:
FREEPORT-McMORAN
MINERAL PROPERTIES INC
10861 N MAVINEE RD SUITE 141
ORO VALLEY AZ 85737



OFFICIAL RECORDS OF
PINAL COUNTY RECORDER
VIRGINIA ROSS

DATE/TIME: 05/13/2013 1146
FEE: \$10.00
PAGES: 2
FEE NUMBER: 2013-039639



Return to:
Freeport-McMoRan Mineral Properties Inc.
10861 N Mavinee Rd Suite 141
Oro Valley, AZ 85737

**LOCATION NOTICE FOR LODE MINING CLAIM
STATE OF ARIZONA, COUNTY OF PINAL**

NOTICE IS HEREBY GIVEN that the **SM-081** lode mining claim has been located by Freeport-McMoRan Mineral Properties Inc, a Delaware corporation, whose current mailing address is 10861 N Mavinee Rd Suite 141 Oro Valley, AZ 85737.

RECEIVED
BLM AZ STATE OFFICE
2013 JUN 17 P 2:50
PHOENIX, ARIZONA
BLM
Date
Stamp

The general course of this claim is **East to West** and it is situated in **Pinal** County, Arizona. This claim is **1500** feet in length and **600** feet in width. This claim runs from the location monument on which this location notice is posted approximately **10** feet in an **Easterly** direction to the **East** end line and **1490** feet in a **Westerly** direction to the **West** end line. This claim is marked by six monuments, one at each corner and one at the center of each end line of the claim.

The location monument on which the notice is posted is situated within:

Section 29, Township 4 South, Range 15 East, Gila and Salt River Meridian, Pinal County, Arizona and this claim encompasses portions of the following quarter section(s), section(s), Township(s) and Range(s): **Northeast ¼ & Northwest ¼, Section 29, T4S-R15E, G&SRM, Pinal County, Arizona.**

The locality of this claim with reference to some natural object or permanent monument and additional information (if any) concerning its locality is as follows:

The Northwest corner of this claim is 600' South and 1500' East of the Southeast corner of Section 19, T4S-R15E

The undersigned claims the ground as described above and set forth on the attached 1"=2000' outline map. This claim is not intended to encroach on any private property or land that is not open for location.

Located, dated and posted on the ground this 22nd day of April 2013

Freeport-McMoRan Mineral Properties Inc. (Owner)

By:

GEOMETRIX, LLC (Agent)

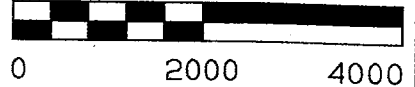
110423553

"SM-081" CLAIM

LOCATION OF THE SM-001 THROUGH SM-145 LODE CLAIMS

LOCATED DURING THE MONTHS OF JULY & AUGUST, 2012
PINAL & GILA COUNTIES, ARIZONA
ALL CLAIMS ARE 1500' IN LENGTH & 600' IN WIDTH

SCALE 1"=2000'



NW COR "SM-135"
2400' N, 4500' W

19

SE COR SECTION 19
T4S-R15E
NW COR "SM-102"
0' N, 0' E

COUNTY LINE SHOWN
APPROXIMATE ONLY

20

NE COR "SM-097"
2400' N, 4500' E

LEGEND

□ INDICATES END CENTER
OR CORNER OF LODE
CLAIM, SET 2"x2"x6'
WOODEN POST (TYPICAL)

● INDICATES LOCATION
MONUMENT, SET 2"x2"x6'
WOODEN POST & PLASTIC
BOTTLE CONTAINING THE
LOCATION NOTICE.
LOCATION MONUMENTS ARE
SET 10' FROM AN END
CENTER ON THE CENTER
LINE OF THE CLAIM
(TYPICAL).

1 MILE

NE COR "SM-033"
3000' S, 6000' E

28

COUNTY LINE SHOWN
APPROXIMATE ONLY

GILA
PINAL

RECEIVED
BLM AZ STATE OFFICE

APR 12 2013

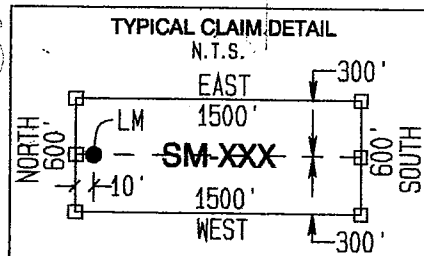
R14E
R15E

T4S
T5S

SW COR "SM-062"
10,800' S, 4500' W

SE COR "SM-009"
10,800' S, 6000' E

LOCATORS:
FREEPORT-MCMORAN
MINERAL PROPERTIES INC
10861 N MAVINEE RD SUITE 141
ORO VALLEY AZ 85737



GEOMETRIX LLC
LAND SURVEYING SERVICES
(928) 567-1900

2



OFFICIAL RECORDS OF
PINAL COUNTY RECORDER
VIRGINIA ROSS

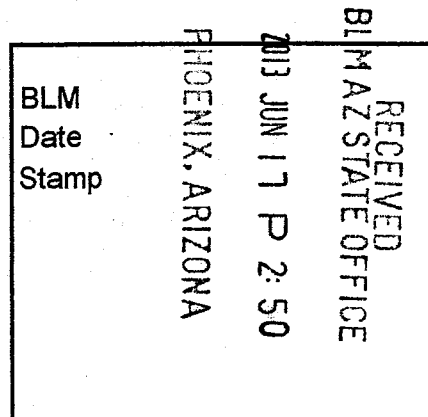
DATE/TIME: 05/13/2013 1146
FEE: \$10.00
PAGES: 2
FEE NUMBER: 2013-039640



Return to:
Freeport-McMoRan Mineral Properties Inc.
10861 N Mavinee Rd Suite 141
Oro Valley, AZ 85737

**LOCATION NOTICE FOR LODE MINING CLAIM
STATE OF ARIZONA, COUNTY OF PINAL**

NOTICE IS HEREBY GIVEN that the **SM-082** lode mining claim has been located by Freeport-McMoRan Mineral Properties Inc, a Delaware corporation, whose current mailing address is 10861 N Mavinee Rd Suite 141 Oro Valley, AZ 85737.



The general course of this claim is **East to West** and it is situated in **Pinal** County, Arizona. This claim is **1500** feet in length and **600** feet in width. This claim runs from the location monument on which this location notice is posted approximately **10** feet in an **Easterly** direction to the **East** end line and **1490** feet in a **Westerly** direction to the **West** end line. This claim is marked by six monuments, one at each corner and one at the center of each end line of the claim.

The location monument on which the notice is posted is situated within:

Section 29, Township 4 South, Range 15 East, Gila and Salt River Meridian, Pinal County, Arizona and this claim encompasses portions of the following quarter section(s), section(s), Township(s) and Range(s): **Northeast 1/4 & Northwest 1/4, Section 29, T4S-R15E, G&SRM, Pinal County, Arizona.**

The locality of this claim with reference to some natural object or permanent monument and additional information (if any) concerning its locality is as follows:

The Northwest corner of this claim is 0' South and 1500' East of the Southeast corner of Section 19, T4S-R15E

The undersigned claims the ground as described above and set forth on the attached 1"=2000' outline map. This claim is not intended to encroach on any private property or land that is not open for location.

Located, dated and posted on the ground this 22nd day of April 2013

Freeport-McMoRan Mineral Properties Inc. (Owner) By: [Signature]
GEOMETRIX, LLC (Agent)

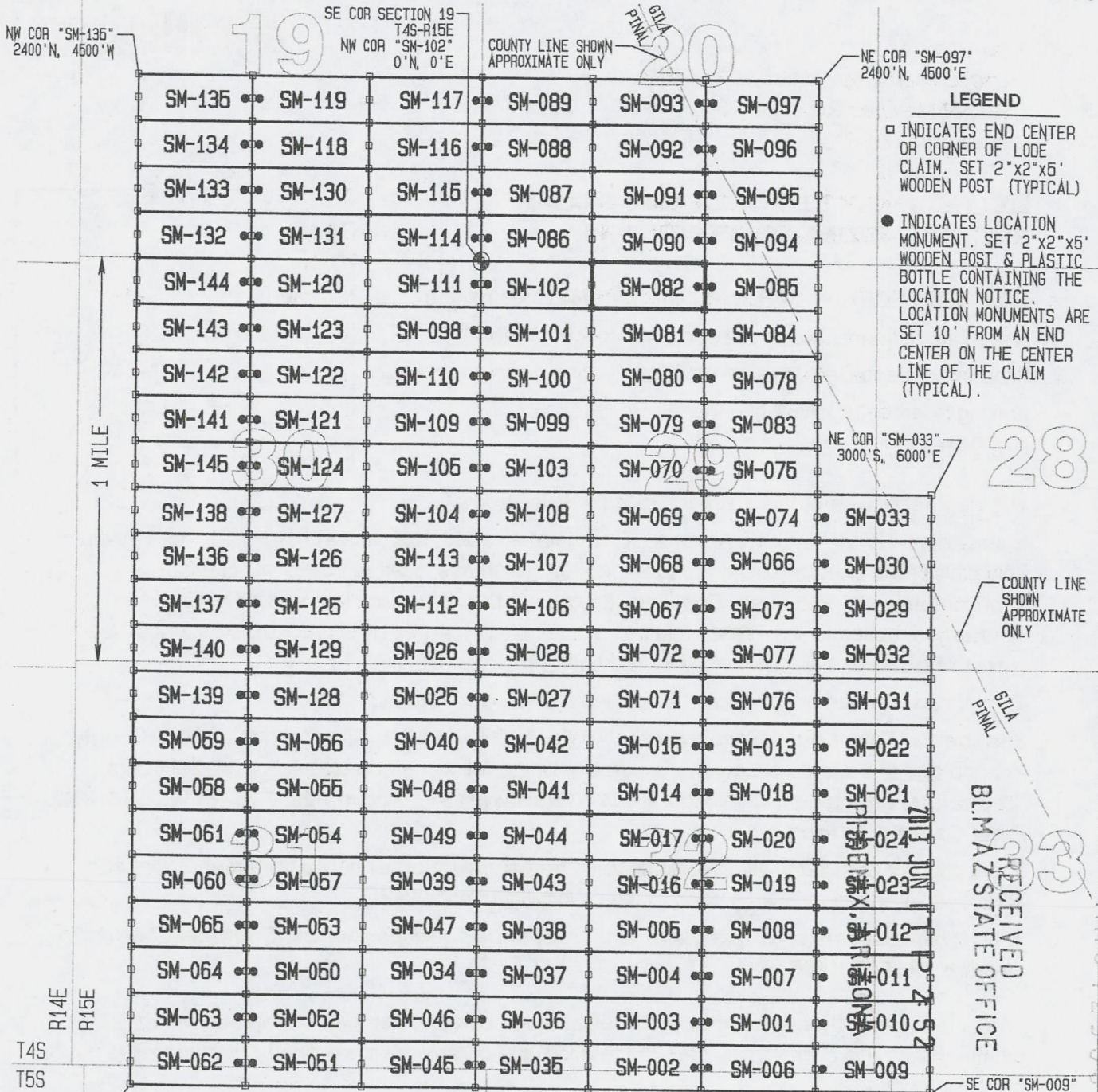
AM0123554

"SM-082" CLAIM

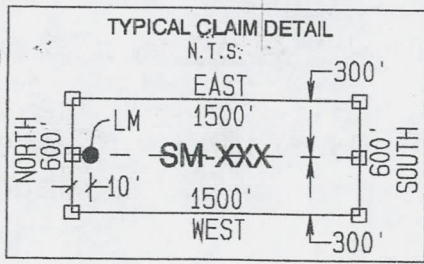
LOCATION OF THE SM-001 THROUGH SM-145 LODE CLAIMS

LOCATED DURING THE MONTHS OF JULY & AUGUST, 2012
PINAL & GILA COUNTIES, ARIZONA
ALL CLAIMS ARE 1500' IN LENGTH & 600' IN WIDTH

SCALE 1" = 2000'



- LEGEND**
- INDICATES END CENTER OR CORNER OF LODE CLAIM. SET 2"x2"x5" WOODEN POST (TYPICAL)
 - INDICATES LOCATION MONUMENT. SET 2"x2"x5" WOODEN POST & PLASTIC BOTTLE CONTAINING THE LOCATION NOTICE. LOCATION MONUMENTS ARE SET 10' FROM AN END CENTER ON THE CENTER LINE OF THE CLAIM (TYPICAL).



LOCATORS:
FREEPORT-MCMORAN
MINERAL PROPERTIES INC
10861 N MAVINEE RD SUITE 141
ORO VALLEY AZ 85737

3



OFFICIAL RECORDS OF PINAL COUNTY RECORDER VIRGINIA ROSS


DATE/TIME: 05/13/2013 1146
FEE: \$10.00
PAGES: 2
FEE NUMBER: 2013-039641



Return to:
Freeport-McMoRan Mineral Properties Inc.
10861 N Mavinee Rd Suite 141
Oro Valley, AZ 85737

LOCATION NOTICE FOR LODE MINING CLAIM
STATE OF ARIZONA, COUNTY OF PINAL

NOTICE IS HEREBY GIVEN that the SM-083 lode mining claim has been located by Freeport-McMoRan Mineral Properties Inc, a Delaware corporation, whose current mailing address is 10861 N Mavinee Rd Suite 141 Oro Valley, AZ 85737.



The general course of this claim is East to West and it is situated in Pinal County, Arizona. This claim is 1500 feet in length and 600 feet in width. This claim runs from the location monument on which this location notice is posted approximately 10 feet in a Westerly direction to the West end line and 1490 feet in an Easterly direction to the East end line. This claim is marked by six monuments, one at each corner and one at the center of each end line of the claim.

The location monument on which the notice is posted is situated within:

Section 29, Township 4 South, Range 15 East, Gila and Salt River Meridian, Pinal County, Arizona and this claim encompasses portions of the following quarter section(s), section(s), Township(s) and Range(s): Northeast 1/4, Section 29, T4S-R15E, G&SRM, Pinal County, Arizona.

The locality of this claim with reference to some natural object or permanent monument and additional information (if any) concerning its locality is as follows:

The Northwest corner of this claim is 1800' South and 3000' East of the Southeast corner of Section 19, T4S-R15E

The undersigned claims the ground as described above and set forth on the attached 1"=2000' outline map. This claim is not intended to encroach on any private property or land that is not open for location.

Located, dated and posted on the ground this 22th day of April, 2013

Freeport-McMoRan Mineral Properties Inc. (Owner) By: [Signature] GEOMETRIX, LLC (Agent)



AMC1123555

"SM-083" CLAIM

LOCATION OF THE SM-001 THROUGH SM-145 LODE CLAIMS

LOCATED DURING THE MONTHS OF JULY & AUGUST, 2012
PINAL & GILA COUNTIES, ARIZONA
ALL CLAIMS ARE 1500' IN LENGTH & 600' IN WIDTH

SCALE 1"=2000'



NW COR "SM-135"
2400' N, 4500' W

SE COR SECTION 19
T4S-R15E
NW COR "SM-102"
0' N, 0' E

COUNTY LINE SHOWN
APPROXIMATE ONLY

NE COR "SM-097"
2400' N, 4500' E

LEGEND

- INDICATES END CENTER OR CORNER OF LODE CLAIM. SET 2"x2"x5' WOODEN POST (TYPICAL)
- INDICATES LOCATION MONUMENT. SET 2"x2"x5' WOODEN POST & PLASTIC BOTTLE CONTAINING THE LOCATION NOTICE. LOCATION MONUMENTS ARE SET 10' FROM AN END CENTER ON THE CENTER LINE OF THE CLAIM (TYPICAL).

1 MILE

NE COR "SM-033"
3000' S, 6000' E

28

COUNTY LINE SHOWN
APPROXIMATE ONLY

BLM AZ STATE OFFICE
 RECEIVED
 JUN 11 2:52 PM '12
 PHOENIX, ARIZONA

33

AMC 123555

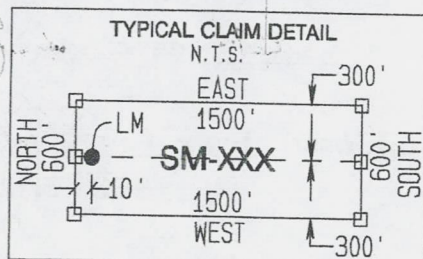
R14E
R15E

T4S
T5S

SW COR "SM-062"
10, 800' S, 4500' W

SE COR "SM-009"
10, 800' S, 6000' E

LOCATORS:
FREEPORT-McMORAN
MINERAL PROPERTIES INC
10861 N MAVINEE RD SUITE 141
ORO VALLEY AZ 85737



2



OFFICIAL RECORDS OF
PINAL COUNTY RECORDER
VIRGINIA ROSS

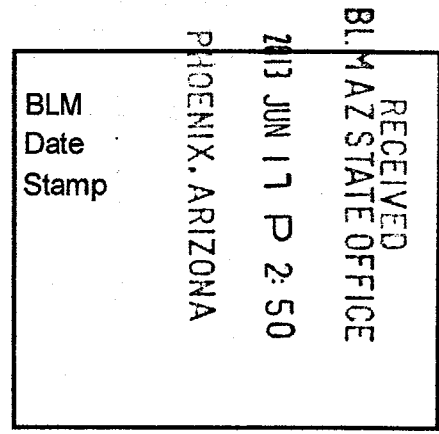
DATE/TIME: 05/13/2013 1146
FEE: \$10.00
PAGES: 2
FEE NUMBER: 2013-039642



Return to:
Freeport-McMoRan Mineral Properties Inc.
10861 N Mavinee Rd Suite 141
Oro Valley, AZ 85737

**LOCATION NOTICE FOR LODE MINING CLAIM
STATE OF ARIZONA, COUNTY OF PINAL**

NOTICE IS HEREBY GIVEN that the **SM-086** lode mining claim has been located by Freeport-McMoRan Mineral Properties Inc, a Delaware corporation, whose current mailing address is 10861 N Mavinee Rd Suite 141 Oro Valley, AZ 85737.



The general course of this claim is **East to West** and it is situated in **Pinal** County, Arizona. This claim is **1500** feet in length and **600** feet in width. This claim runs from the location monument on which this location notice is posted approximately **10** feet in a **Westerly** direction to the **West** end line and **1490** feet in an **Easterly** direction to the **East** end line. This claim is marked by six monuments, one at each corner and one at the center of each end line of the claim.

The location monument on which the notice is posted is situated within:
Section 20, Township 4 South, Range 15 East, Gila and Salt River Meridian, Pinal County, Arizona and this claim encompasses portions of the following quarter section(s), section(s), Township(s) and Range(s): **Southwest ¼, Section 20, T4S-R15E, G&SRM, Pinal County, Arizona.**

The locality of this claim with reference to some natural object or permanent monument and additional information (if any) concerning its locality is as follows:

The Northwest corner of this claim is 600' North and 0' East of the Southeast corner of Section 19, T4S-R15E

The undersigned claims the ground as described above and set forth on the attached 1"=2000' outline map. This claim is not intended to encroach on any private property or land that is not open for location.

Located, dated and posted on the ground this 22th day of April 2013

Freeport-McMoRan Mineral Properties Inc. (Owner) By: [Signature]
GEOMETRIX, LLC (Agent)

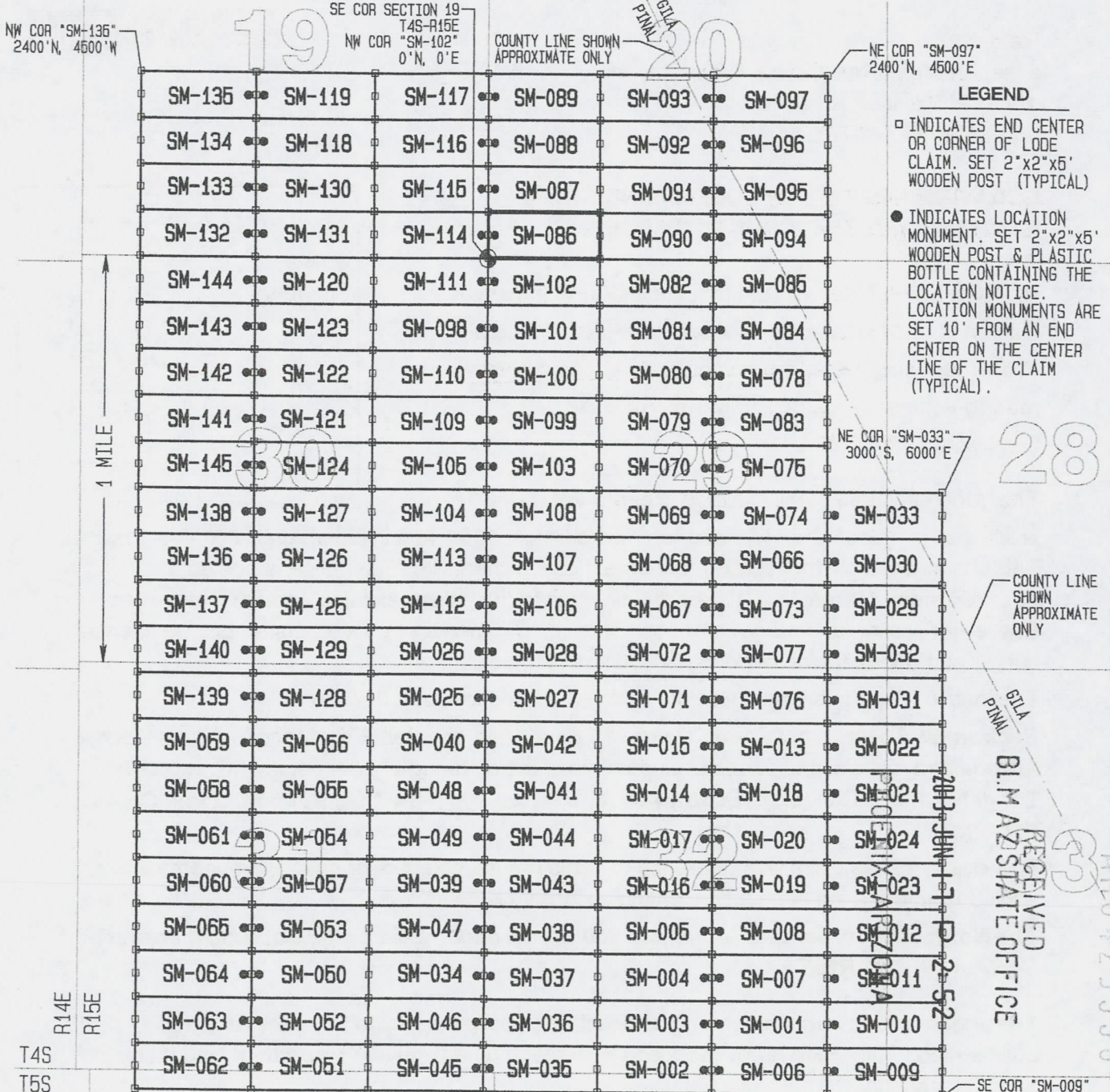

AM0423556

"SM-086" CLAIM

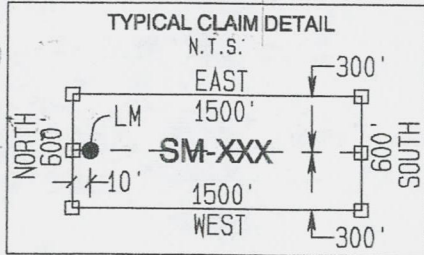
LOCATION OF THE SM-001 THROUGH SM-145 LODE CLAIMS

LOCATED DURING THE MONTHS OF JULY & AUGUST, 2012
PINAL & GILA COUNTIES, ARIZONA
ALL CLAIMS ARE 1500' IN LENGTH & 600' IN WIDTH

SCALE 1" = 2000'



- LEGEND**
- INDICATES END CENTER OR CORNER OF LODE CLAIM. SET 2"x2"x5' WOODEN POST (TYPICAL)
 - INDICATES LOCATION MONUMENT. SET 2"x2"x5' WOODEN POST & PLASTIC BOTTLE CONTAINING THE LOCATION NOTICE. LOCATION MONUMENTS ARE SET 10' FROM AN END CENTER ON THE CENTER LINE OF THE CLAIM (TYPICAL).



LOCATORS:
FREEPORT-McMORAN
MINERAL PROPERTIES INC
10861 N MAVINEE RD SUITE 141
ORO VALLEY AZ 85737

GEOMETRIX LLC
LAND SURVEYING SERVICES
(928) 567-1900

RECEIVED
B.L.M. AZ STATE OFFICE
JUN 17 2013
ARIZONA
AG 0423555

2



OFFICIAL RECORDS OF
PINAL COUNTY RECORDER
VIRGINIA ROSS


DATE/TIME: 05/13/2013 1146
FEE: \$10.00
PAGES: 2
FEE NUMBER: 2013-039643



Return to:
Freeport-McMoRan Mineral Properties Inc.
10861 N Mavinee Rd Suite 141
Oro Valley, AZ 85737

LOCATION NOTICE FOR LODE MINING CLAIM
STATE OF ARIZONA, COUNTY OF PINAL

NOTICE IS HEREBY GIVEN that the **SM-087** lode mining claim has been located by Freeport-McMoRan Mineral Properties Inc, a Delaware corporation, whose current mailing address is 10861 N Mavinee Rd Suite 141 Oro Valley, AZ 85737.



The general course of this claim is **East to West** and it is situated in **Pinal** County, Arizona. This claim is **1500** feet in length and **600** feet in width. This claim runs from the location monument on which this location notice is posted approximately **10** feet in a **Westerly** direction to the **West** end line and **1490** feet in an **Easterly** direction to the **East** end line. This claim is marked by six monuments, one at each corner and one at the center of each end line of the claim.

The location monument on which the notice is posted is situated within:

Section 20, Township 4 South, Range 15 East, Gila and Salt River Meridian, Pinal County, Arizona and this claim encompasses portions of the following quarter section(s), section(s), Township(s) and Range(s): **Southwest ¼, Section 20, T4S-R15E, G&SRM, Pinal County, Arizona.**

The locality of this claim with reference to some natural object or permanent monument and additional information (if any) concerning its locality is as follows:

The Northwest corner of this claim is 1200' North and 0' East of the Southeast corner of Section 19, T4S-R15E

The undersigned claims the ground as described above and set forth on the attached 1"=2000' outline map. This claim is not intended to encroach on any private property or land that is not open for location.

Located, dated and posted on the ground this 22th day of April, 2013

Freeport-McMoRan Mineral Properties Inc. (Owner)

By:

GEOMETRIX, LLC (Agent)

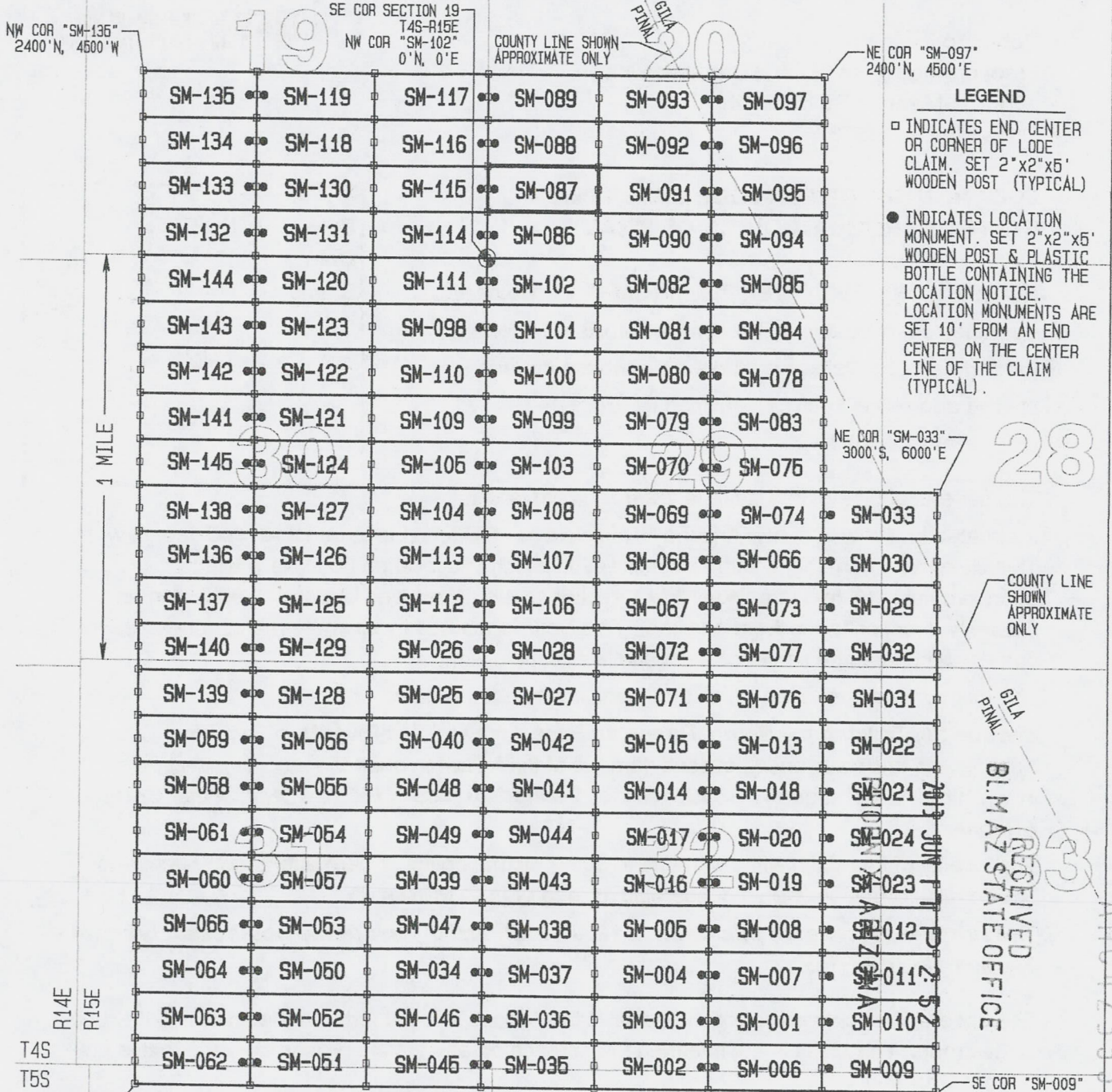

1100423557

"SM-087" CLAIM

LOCATION OF THE SM-001 THROUGH SM-145 LODE CLAIMS

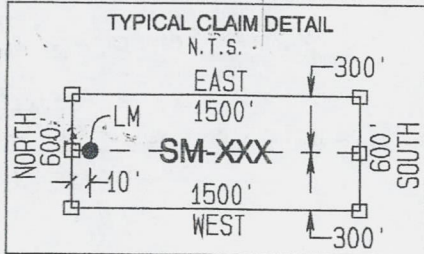
LOCATED DURING THE MONTHS OF JULY & AUGUST, 2012
PINAL & GILA COUNTIES, ARIZONA
ALL CLAIMS ARE 1500' IN LENGTH & 600' IN WIDTH

SCALE 1" = 2000'



LEGEND

- INDICATES END CENTER OR CORNER OF LODE CLAIM. SET 2"x2"x5' WOODEN POST (TYPICAL)
- INDICATES LOCATION MONUMENT. SET 2"x2"x5' WOODEN POST & PLASTIC BOTTLE CONTAINING THE LOCATION NOTICE. LOCATION MONUMENTS ARE SET 10' FROM AN END CENTER ON THE CENTER LINE OF THE CLAIM (TYPICAL).



LOCATORS:
FREEPORT-MCMORAN
MINERAL PROPERTIES INC
10861 N MAVINEE RD SUITE 141
ORO VALLEY AZ 85737



RECEIVED
B.L.M. AZ STATE OFFICE
JUN 17 2013
P 2:52
AMC123557



OFFICIAL RECORDS OF
PINAL COUNTY RECORDER
VIRGINIA ROSS


DATE/TIME: 05/13/2013 1146
FEE: \$10.00
PAGES: 2
FEE NUMBER: 2013-039644



Return to:
Freeport-McMoRan Mineral Properties Inc.
10861 N Mavinee Rd Suite 141
Oro Valley, AZ 85737

**LOCATION NOTICE FOR LODE MINING CLAIM
STATE OF ARIZONA, COUNTY OF PINAL**

NOTICE IS HEREBY GIVEN that the **SM-088** lode mining claim has been located by Freeport-McMoRan Mineral Properties Inc, a Delaware corporation, whose current mailing address is 10861 N Mavinee Rd Suite 141 Oro Valley, AZ 85737.



The general course of this claim is **East to West** and it is situated in **Pinal** County, Arizona. This claim is **1500** feet in length and **600** feet in width. This claim runs from the location monument on which this location notice is posted approximately **10** feet in a **Westerly** direction to the **West** end line and **1490** feet in an **Easterly** direction to the **East** end line. This claim is marked by six monuments, one at each corner and one at the center of each end line of the claim.

The location monument on which the notice is posted is situated within:

Section 20, Township 4 South, Range 15 East, Gila and Salt River Meridian, Pinal County, Arizona and this claim encompasses portions of the following quarter section(s), section(s), Township(s) and Range(s): **Southwest ¼, Section 20, T4S-R15E, G&SRM, Pinal County, Arizona.**

The locality of this claim with reference to some natural object or permanent monument and additional information (if any) concerning its locality is as follows:

The Northwest corner of this claim is 1800' North and 0' East of the Southeast corner of Section 19, T4S-R15E

The undersigned claims the ground as described above and set forth on the attached 1"=2000' outline map. This claim is not intended to encroach on any private property or land that is not open for location.

Located, dated and posted on the ground this 22nd day of April, 2013

Freeport-McMoRan Mineral Properties Inc. (Owner) By: [Signature]
GEOMETRIX, LLC (Agent)

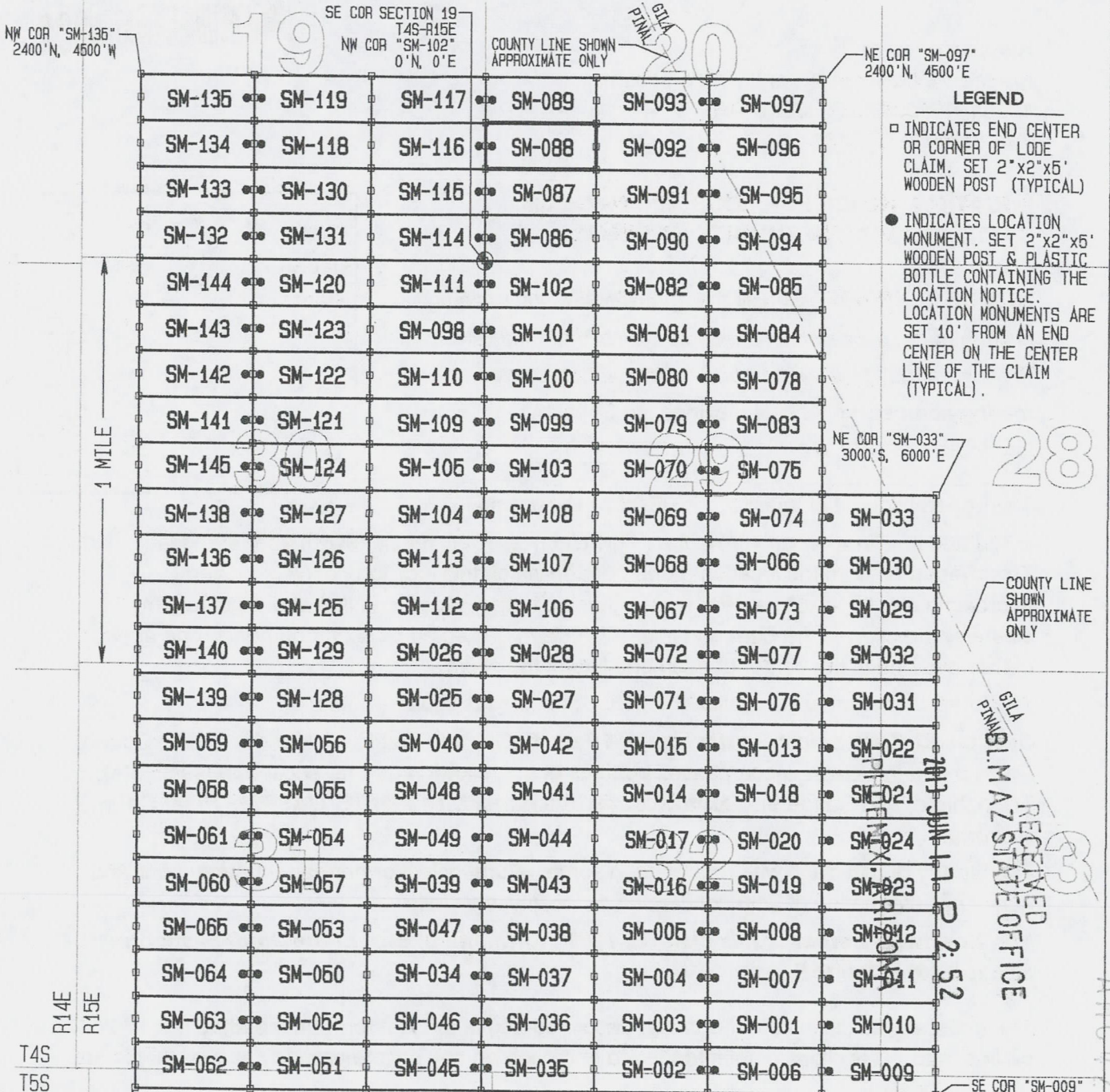

AMC 423558

"SM-088" CLAIM

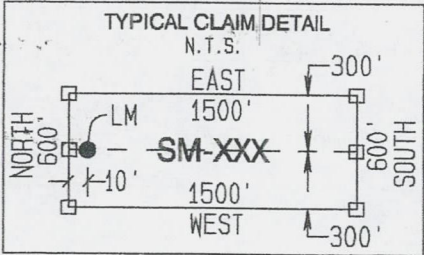
LOCATION OF THE SM-001 THROUGH SM-145 LODE CLAIMS

LOCATED DURING THE MONTHS OF JULY & AUGUST, 2012
PINAL & GILA COUNTIES, ARIZONA
ALL CLAIMS ARE 1500' IN LENGTH & 600' IN WIDTH

SCALE 1" = 2000'



- LEGEND**
- INDICATES END CENTER OR CORNER OF LODE CLAIM. SET 2"x2"x5' WOODEN POST (TYPICAL)
 - INDICATES LOCATION MONUMENT. SET 2"x2"x5' WOODEN POST & PLASTIC BOTTLE CONTAINING THE LOCATION NOTICE. LOCATION MONUMENTS ARE SET 10' FROM AN END CENTER ON THE CENTER LINE OF THE CLAIM (TYPICAL).



LOCATORS:
FREEPORT-MCMORAN
MINERAL PROPERTIES INC
10861 N MAYINEE RD SUITE 141
ORO VALLEY AZ 85737

GEOMETRIX LLC
LAND SURVEYING SERVICES
(928) 567-1900

RECEIVED
 JUN 17 2013 2:52 PM
 ARIZONA STATE OFFICE
 GILA PINALEÑO



OFFICIAL RECORDS OF
PINAL COUNTY RECORDER
VIRGINIA ROSS


DATE/TIME: 05/13/2013 1146
FEE: \$10.00
PAGES: 2
FEE NUMBER: 2013-039645



Return to:
Freeport-McMoRan Mineral Properties Inc.
10861 N Mavinee Rd Suite 141
Oro Valley, AZ 85737

LOCATION NOTICE FOR LODE MINING CLAIM
STATE OF ARIZONA, COUNTY OF PINAL

NOTICE IS HEREBY GIVEN that the **SM-089** lode mining claim has been located by Freeport-McMoRan Mineral Properties Inc, a Delaware corporation, whose current mailing address is 10861 N Mavinee Rd Suite 141 Oro Valley, AZ 85737.



The general course of this claim is **East to West** and it is situated in **Pinal** County, Arizona. This claim is **1500** feet in length and **600** feet in width. This claim runs from the location monument on which this location notice is posted approximately **10** feet in a **Westerly** direction to the **West** end line and **1490** feet in an **Easterly** direction to the **East** end line. This claim is marked by six monuments, one at each corner and one at the center of each end line of the claim.

The location monument on which the notice is posted is situated within:

Section 20, Township 4 South, Range 15 East, Gila and Salt River Meridian, Pinal County, Arizona and this claim encompasses portions of the following quarter section(s), section(s), Township(s) and Range(s): **Southwest ¼, Section 20, T4S-R15E, G&SRM, Pinal County, Arizona.**

The locality of this claim with reference to some natural object or permanent monument and additional information (if any) concerning its locality is as follows:

The Northwest corner of this claim is 2400' North and 0' East of the Southeast corner of Section 19, T4S-R15E

The undersigned claims the ground as described above and set forth on the attached 1"=2000' outline map. This claim is not intended to encroach on any private property or land that is not open for location.

Located, dated and posted on the ground this 22th day of April, 2013

Freeport-McMoRan Mineral Properties Inc. (Owner) By: [Signature]
GEOMETRIX, LLC (Agent)

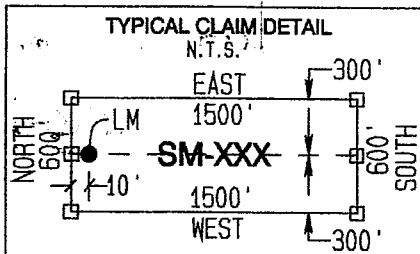
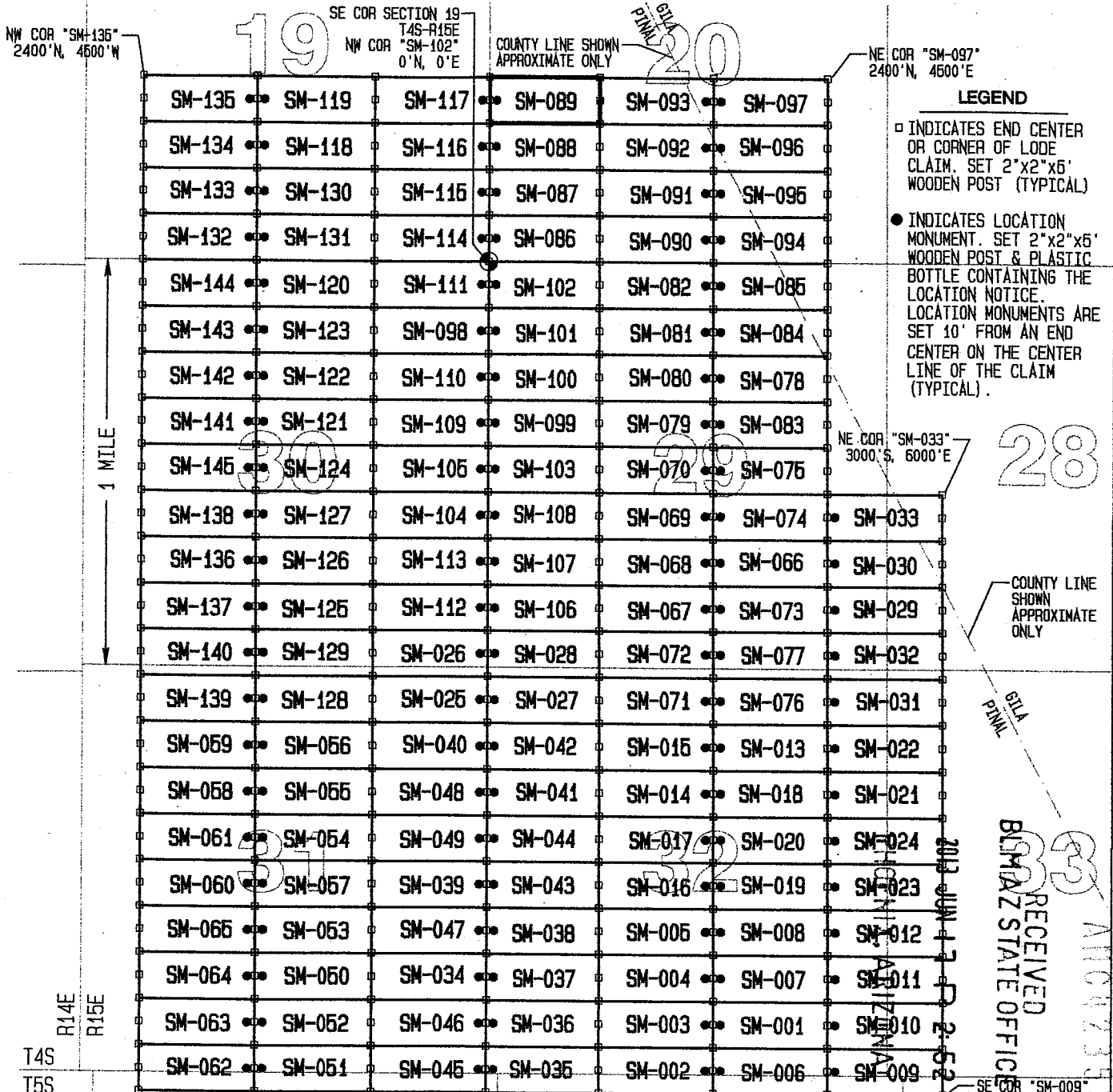

1100423559

"SM-089" CLAIM

LOCATION OF THE SM-001 THROUGH SM-145 LODE CLAIMS

LOCATED DURING THE MONTHS OF JULY & AUGUST, 2012
 PINAL & GILA COUNTIES, ARIZONA
 ALL CLAIMS ARE 1500' IN LENGTH & 600' IN WIDTH

SCALE 1"=2000'



LOCATORS:
 FREEPORT-McMORAN
 MINERAL PROPERTIES INC
 10861 N MAVINEE RD SUITE 141
 ORO VALLEY AZ 85737

GEOMETRIX LLC
 LAND SURVEYING SERVICES
 (928) 567-1900

RECEIVED
 BLM AZ STATE OFFICE
 2012 JUN 17 10 25 AM



OFFICIAL RECORDS OF
PINAL COUNTY RECORDER
VIRGINIA ROSS


DATE/TIME: 05/13/2013 1146
FEE: \$10.00
PAGES: 2
FEE NUMBER: 2013-039646



Return to:
Freeport-McMoRan Mineral Properties Inc.
10861 N Mavinee Rd Suite 141
Oro Valley, AZ 85737

**LOCATION NOTICE FOR LODE MINING CLAIM
STATE OF ARIZONA, COUNTY OF PINAL**

NOTICE IS HEREBY GIVEN that the **SM-090** lode mining claim has been located by Freeport-McMoRan Mineral Properties Inc, a Delaware corporation, whose current mailing address is 10861 N Mavinee Rd Suite 141 Oro Valley, AZ 85737.



The general course of this claim is **East to West** and it is situated in **Pinal** County, Arizona. This claim is **1500** feet in length and **600** feet in width. This claim runs from the location monument on which this location notice is posted approximately **10** feet in an **Easterly** direction to the **East** end line and **1490** feet in a **Westerly** direction to the **West** end line. This claim is marked by six monuments, one at each corner and one at the center of each end line of the claim.

The location monument on which the notice is posted is situated within:

Section 20, Township 4 South, Range 15 East, Gila and Salt River Meridian, Pinal County, Arizona and this claim encompasses portions of the following quarter section(s), section(s), Township(s) and Range(s): **Southeast ¼ & Southwest ¼, Section 20, T4S-R15E, G&SRM, Pinal County, Arizona.**

The locality of this claim with reference to some natural object or permanent monument and additional information (if any) concerning its locality is as follows:

The Northwest corner of this claim is 600' North and 1500' East of the Southeast corner of Section 19, T4S-R15E

The undersigned claims the ground as described above and set forth on the attached 1"=2000' outline map. This claim is not intended to encroach on any private property or land that is not open for location.

Located, dated and posted on the ground this 22nd day of April, 2013

Freeport-McMoRan Mineral Properties Inc. (Owner) By: _____

GEOMETRIX, LLC (Agent)


1100423560

"SM-090" CLAIM

LOCATION OF THE SM-001 THROUGH SM-145 LODE CLAIMS

LOCATED DURING THE MONTHS OF JULY & AUGUST, 2012
PINAL & GILA COUNTIES, ARIZONA
ALL CLAIMS ARE 1500' IN LENGTH & 600' IN WIDTH

SCALE 1" = 2000'



NW COR "SM-135"
2400' N, 4500' W

SE COR SECTION 19
T4S-R15E
NW COR "SM-102"
0' N, 0' E

COUNTY LINE SHOWN
APPROXIMATE ONLY

NE COR "SM-097"
2400' N, 4500' E

1 MILE

SM-135	SM-119	SM-117	SM-089	SM-093	SM-097
SM-134	SM-118	SM-116	SM-088	SM-092	SM-096
SM-133	SM-130	SM-115	SM-087	SM-091	SM-095
SM-132	SM-131	SM-114	SM-086	SM-090	SM-094
SM-144	SM-120	SM-111	SM-102	SM-082	SM-085
SM-143	SM-123	SM-098	SM-101	SM-081	SM-084
SM-142	SM-122	SM-110	SM-100	SM-080	SM-078
SM-141	SM-121	SM-109	SM-099	SM-079	SM-083
SM-145	SM-124	SM-105	SM-103	SM-070	SM-075
SM-138	SM-127	SM-104	SM-108	SM-069	SM-074
SM-136	SM-126	SM-113	SM-107	SM-068	SM-066
SM-137	SM-125	SM-112	SM-106	SM-067	SM-073
SM-140	SM-129	SM-026	SM-028	SM-072	SM-077
SM-139	SM-128	SM-025	SM-027	SM-071	SM-076
SM-059	SM-056	SM-040	SM-042	SM-015	SM-013
SM-058	SM-055	SM-048	SM-041	SM-014	SM-018
SM-061	SM-054	SM-049	SM-044	SM-017	SM-020
SM-060	SM-057	SM-039	SM-043	SM-016	SM-019
SM-065	SM-053	SM-047	SM-038	SM-005	SM-008
SM-064	SM-050	SM-034	SM-037	SM-004	SM-007
SM-063	SM-052	SM-046	SM-036	SM-003	SM-001
SM-062	SM-051	SM-045	SM-035	SM-002	SM-006
					SM-009

- LEGEND**
- INDICATES END CENTER OR CORNER OF LODE CLAIM. SET 2"x2"x5' WOODEN POST (TYPICAL)
 - INDICATES LOCATION MONUMENT. SET 2"x2"x5' WOODEN POST & PLASTIC BOTTLE CONTAINING THE LOCATION NOTICE. LOCATION MONUMENTS ARE SET 10' FROM AN END CENTER ON THE CENTER LINE OF THE CLAIM (TYPICAL).

NE COR "SM-033"
3000' S, 6000' E

COUNTY LINE SHOWN
APPROXIMATE ONLY

GILA
PINAL

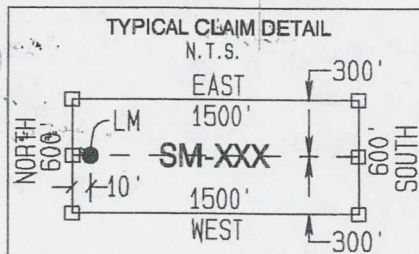
RECEIVED
BLM/AZ STATE OFFICE
2013 JUN 17 P 2:52

SE COR "SM-009"
10,800' S, 6000' E

R14E
R15E

T4S
T5S

SW COR "SM-062"
10,800' S, 4500' W



LOCATORS:
FREEPORT-McMORAN
MINERAL PROPERTIES INC
10861 N MAYINEE RD SUITE 141
ORO VALLEY AZ 85737

GEOMETRIX LLC
LAND SURVEYING SERVICES
(928) 567-1900

AMC423560

3



OFFICIAL RECORDS OF
PINAL COUNTY RECORDER
VIRGINIA ROSS


DATE/TIME: 05/13/2013 1146
FEE: \$10.00
PAGES: 2
FEE NUMBER: 2013-039647



Return to:
Freeport-McMoRan Mineral Properties Inc.
10861 N Mavinee Rd Suite 141
Oro Valley, AZ 85737

**LOCATION NOTICE FOR LODE MINING CLAIM
STATE OF ARIZONA, COUNTY OF PINAL**

NOTICE IS HEREBY GIVEN that the **SM-091** lode mining claim has been located by Freeport-McMoRan Mineral Properties Inc, a Delaware corporation, whose current mailing address is 10861 N Mavinee Rd Suite 141 Oro Valley, AZ 85737.



The general course of this claim is **East to West** and it is situated in **Pinal** County, Arizona. This claim is **1500** feet in length and **600** feet in width. This claim runs from the location monument on which this location notice is posted approximately **10** feet in an **Easterly** direction to the **East** end line and **1490** feet in a **Westerly** direction to the **West** end line. This claim is marked by six monuments, one at each corner and one at the center of each end line of the claim.

The location monument on which the notice is posted is situated within:

Section 20, Township 4 South, Range 15 East, Gila and Salt River Meridian, Pinal County, Arizona and this claim encompasses portions of the following quarter section(s), section(s), Township(s) and Range(s): **Southeast ¼ & Southwest ¼, Section 20, T4S-R15E, G&SRM, Pinal County, Arizona.**

The locality of this claim with reference to some natural object or permanent monument and additional information (if any) concerning its locality is as follows:

The Northwest corner of this claim is 1200' North and 1500' East of the Southeast corner of Section 19, T4S-R15E

The undersigned claims the ground as described above and set forth on the attached 1"=2000' outline map. This claim is not intended to encroach on any private property or land that is not open for location.

Located, dated and posted on the ground this 22th day of April, 2013

Freeport-McMoRan Mineral Properties Inc. (Owner) By: [Signature]
GEOMETRIX, LLC (Agent)

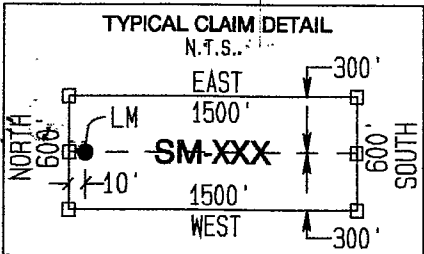
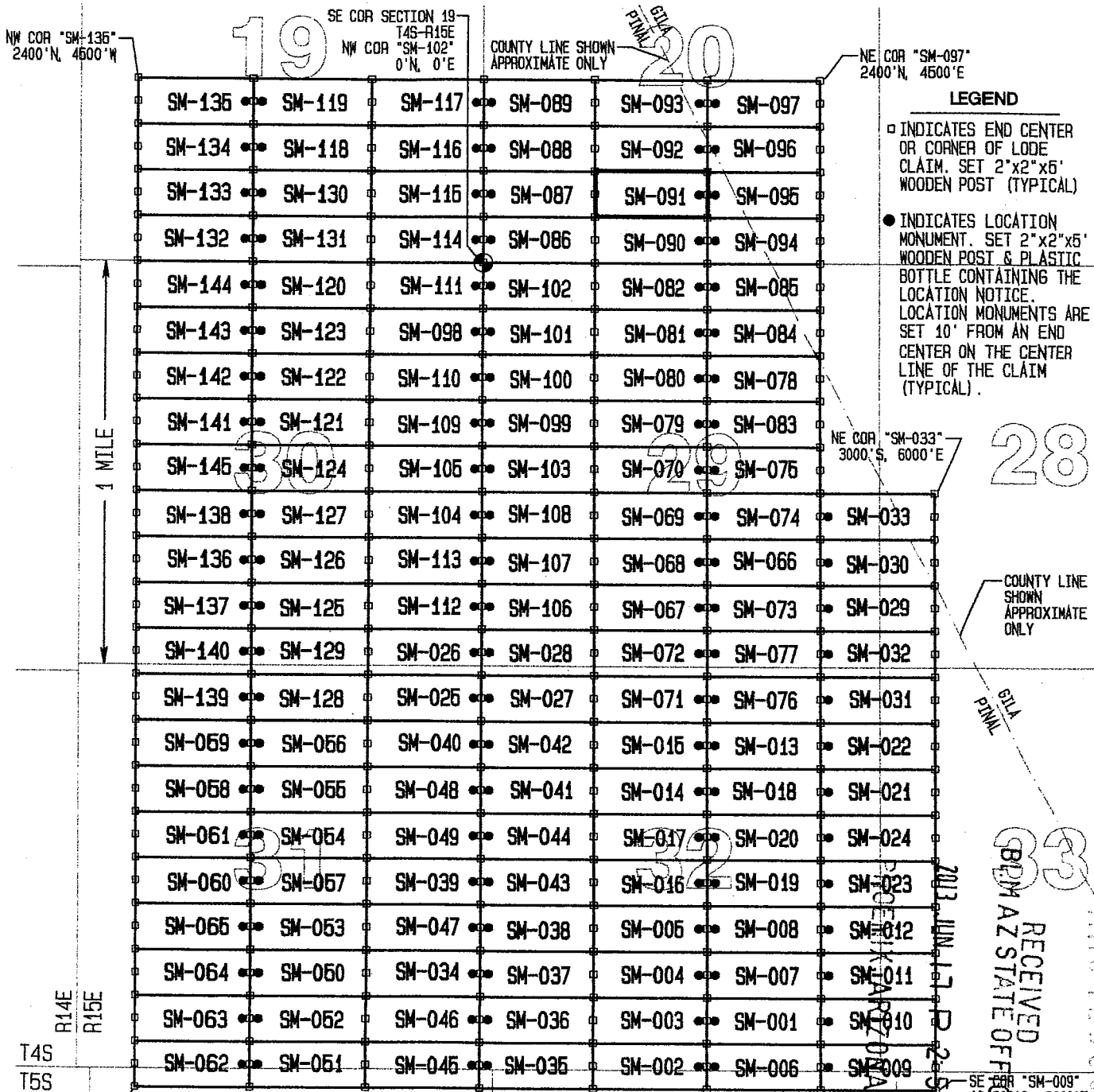
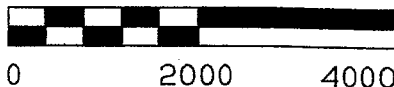
AM0123561

"SM-091" CLAIM

LOCATION OF THE SM-001 THROUGH SM-145 LODE CLAIMS

LOCATED DURING THE MONTHS OF JULY & AUGUST, 2012
PINAL & GILA COUNTIES, ARIZONA
ALL CLAIMS ARE 1500' IN LENGTH & 600' IN WIDTH

SCALE 1"=2000'



LOCATORS:
FREEPORT-McMORAN
MINERAL PROPERTIES INC
10861 N MAVINEE RD SUITE 141
ORO VALLEY AZ 85737

GEOMETRIX LLC
LAND SURVEYING SERVICES
(928) 567-1900

RECEIVED
BPM AZ STATE OFFICE
2013 JUN 17 12 25 52
MAY 23 2013

2



OFFICIAL RECORDS OF PINAL COUNTY RECORDER VIRGINIA ROSS


DATE/TIME: 05/13/2013 1146
FEE: \$10.00
PAGES: 2
FEE NUMBER: 2013-039648



Return to:
Freeport-McMoRan Mineral Properties Inc.
10861 N Mavinee Rd Suite 141
Oro Valley, AZ 85737

LOCATION NOTICE FOR LODE MINING CLAIM
STATE OF ARIZONA, COUNTY OF PINAL

NOTICE IS HEREBY GIVEN that the SM-098 lode mining claim has been located by Freeport-McMoRan Mineral Properties Inc, a Delaware corporation, whose current mailing address is 10861 N Mavinee Rd Suite 141 Oro Valley, AZ 85737.



The general course of this claim is East to West and it is situated in Pinal County, Arizona. This claim is 1500 feet in length and 600 feet in width. This claim runs from the location monument on which this location notice is posted approximately 10 feet in an Easterly direction to the East end line and 1490 feet in a Westerly direction to the West end line. This claim is marked by six monuments, one at each corner and one at the center of each end line of the claim.

The location monument on which the notice is posted is situated within:

Section 30, Township 4 South, Range 15 East, Gila and Salt River Meridian, Pinal County, Arizona and this claim encompasses portions of the following quarter section(s), section(s), Township(s) and Range(s): Northeast 1/4, Section 30, T4S-R15E, G&SRM, Pinal County, Arizona.

The locality of this claim with reference to some natural object or permanent monument and additional information (if any) concerning its locality is as follows:

The Northwest corner of this claim is 600' South and 1500' West of the Southeast corner of Section 19, T4S-R15E

The undersigned claims the ground as described above and set forth on the attached 1"=2000' outline map. This claim is not intended to encroach on any private property or land that is not open for location.

Located, dated and posted on the ground this 22nd day of April, 2013

Freeport-McMoRan Mineral Properties Inc. (Owner) By: [Signature] GEOMETRIX, LLC (Agent)


ANOR23562

"SM-098" CLAIM

LOCATION OF THE SM-001 THROUGH SM-145 LODE CLAIMS

LOCATED DURING THE MONTHS OF JULY & AUGUST, 2012
 PINAL & GILA COUNTIES, ARIZONA
 ALL CLAIMS ARE 1500' IN LENGTH & 600' IN WIDTH

SCALE 1"=2000'



NW COR "SM-135"
2400' N, 4500' W

SE COR SECTION 19
T4S-R15E
NW COR "SM-102"
0' N, 0' E

COUNTY LINE SHOWN
APPROXIMATE ONLY

NE COR "SM-097"
2400' N, 4500' E

1 MILE

LEGEND

□ INDICATES END CENTER OR CORNER OF LODE CLAIM. SET 2"x2"x5' WOODEN POST (TYPICAL)

● INDICATES LOCATION MONUMENT. SET 2"x2"x5' WOODEN POST & PLASTIC BOTTLE CONTAINING THE LOCATION NOTICE. LOCATION MONUMENTS ARE SET 10' FROM AN END CENTER ON THE CENTER LINE OF THE CLAIM (TYPICAL).

NE COR "SM-033"
3000' S, 6000' E

28

COUNTY LINE SHOWN APPROXIMATE ONLY

GILA PINAL

RECEIVED
BLM AZ STATE OFFICE

AMC 123562

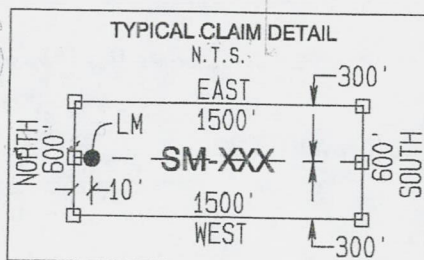
R14E
R15E

T4S
T5S

SW COR "SM-062"
10,800' S, 4500' W

SE COR "SM-009"
10,800' S, 6000' E

LOCATORS:
 FREEPORT-McMORAN
 MINERAL PROPERTIES INC
 10861 N MAVINEE RD SUITE 141
 ORO VALLEY AZ 85737



GEOMETRIX LLC
 LAND SURVEYING SERVICES
 (928) 567-1900

2



OFFICIAL RECORDS OF
PINAL COUNTY RECORDER
VIRGINIA ROSS


DATE/TIME: 05/13/2013 1146
FEE: \$10.00
PAGES: 2
FEE NUMBER: 2013-039649



Return to:
Freeport-McMoRan Mineral Properties Inc.
10861 N Mavinee Rd Suite 141
Oro Valley, AZ 85737

**LOCATION NOTICE FOR LODE MINING CLAIM
STATE OF ARIZONA, COUNTY OF PINAL**

NOTICE IS HEREBY GIVEN that the **SM-099** lode mining claim has been located by Freeport-McMoRan Mineral Properties Inc, a Delaware corporation, whose current mailing address is 10861 N Mavinee Rd Suite 141 Oro Valley, AZ 85737.



The general course of this claim is **East to West** and it is situated in **Pinal** County, Arizona. This claim is **1500** feet in length and **600** feet in width. This claim runs from the location monument on which this location notice is posted approximately **10** feet in a **Westerly** direction to the **West** end line and **1490** feet in an **Easterly** direction to the **East** end line. This claim is marked by six monuments, one at each corner and one at the center of each end line of the claim.

The location monument on which the notice is posted is situated within:

Section 29, Township 4 South, Range 15 East, Gila and Salt River Meridian, Pinal County, Arizona and this claim encompasses portions of the following quarter section(s), section(s), Township(s) and Range(s): **Northwest 1/4, Section 29, T4S-R15E, G&SRM, Pinal County, Arizona.**

The locality of this claim with reference to some natural object or permanent monument and additional information (if any) concerning its locality is as follows:

The Northwest corner of this claim is 1800' South and 0' East of the Southeast corner of Section 19, T4S-R15E

The undersigned claims the ground as described above and set forth on the attached 1"=2000' outline map. This claim is not intended to encroach on any private property or land that is not open for location.

Located, dated and posted on the ground this 22th day of April, 2013

Freeport-McMoRan Mineral Properties Inc. (Owner) By: [Signature]
GEOMETRIX, LLC (Agent)

ARIZONA 23563



OFFICIAL RECORDS OF
PINAL COUNTY RECORDER
VIRGINIA ROSS


DATE/TIME: 05/13/2013 1146
FEE: \$10.00
PAGES: 2
FEE NUMBER: 2013-039650



Return to:
Freeport-McMoRan Mineral Properties Inc.
10861 N Mavinee Rd Suite 141
Oro Valley, AZ 85737

**LOCATION NOTICE FOR LODE MINING CLAIM
STATE OF ARIZONA, COUNTY OF PINAL**

NOTICE IS HEREBY GIVEN that the **SM-100** lode mining claim has been located by Freeport-McMoRan Mineral Properties Inc, a Delaware corporation, whose current mailing address is 10861 N Mavinee Rd Suite 141 Oro Valley, AZ 85737.



The general course of this claim is **East to West** and it is situated in **Pinal** County, Arizona. This claim is **1500** feet in length and **600** feet in width. This claim runs from the location monument on which this location notice is posted approximately **10** feet in an **Easterly** direction to the **East** end line and **1490** feet in a **Westerly** direction to the **West** end line. This claim is marked by six monuments, one at each corner and one at the center of each end line of the claim.

The location monument on which the notice is posted is situated within:

Section 29, Township 4 South, Range 15 East, Gila and Salt River Meridian, Pinal County, Arizona and this claim encompasses portions of the following quarter section(s), section(s), Township(s) and Range(s): **Northwest ¼, Section 29, T4S-R15E, G&SRM, Pinal County, Arizona.**

The locality of this claim with reference to some natural object or permanent monument and additional information (if any) concerning its locality is as follows:

The Northwest corner of this claim is 1200' South and 0' East of the Southeast corner of Section 19, T4S-R15E

The undersigned claims the ground as described above and set forth on the attached 1"=2000' outline map. This claim is not intended to encroach on any private property or land that is not open for location.

Located, dated and posted on the ground this 22th day of April, 2013

Freeport-McMoRan Mineral Properties Inc. (Owner) By: [Signature]
GEOMETRIX, LLC (Agent)

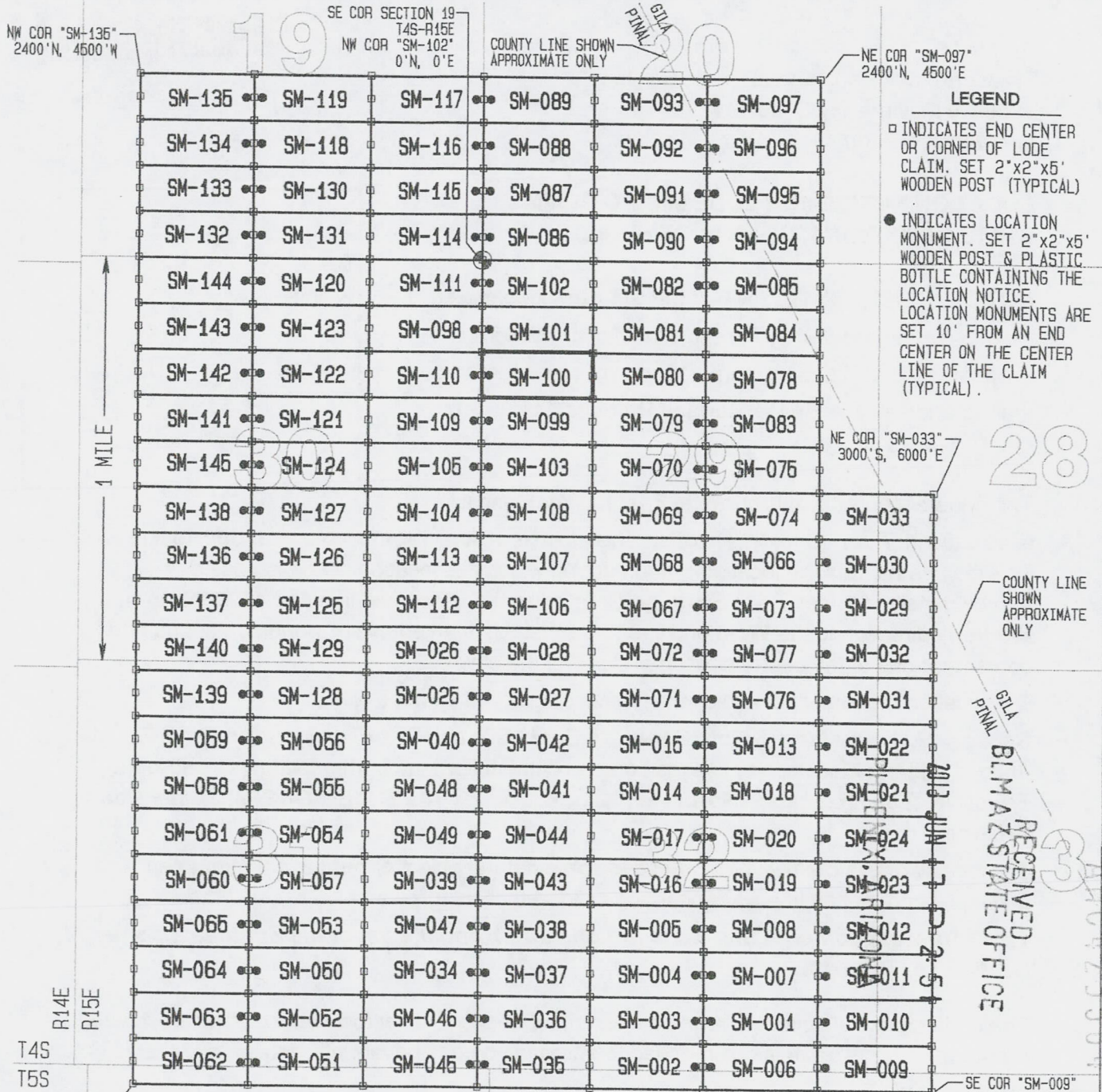

ARIZONA 2013 JUN 17

"SM-100" CLAIM

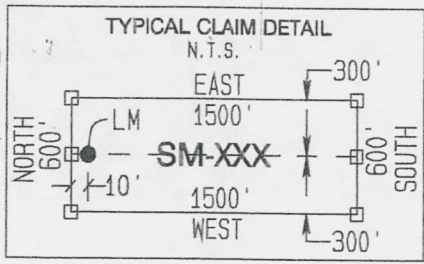
LOCATION OF THE SM-001 THROUGH SM-145 LODE CLAIMS

LOCATED DURING THE MONTHS OF JULY & AUGUST, 2012
PINAL & GILA COUNTIES, ARIZONA
ALL CLAIMS ARE 1500' IN LENGTH & 600' IN WIDTH

SCALE 1" = 2000'



- LEGEND**
- INDICATES END CENTER OR CORNER OF LODE CLAIM. SET 2"x2"x5' WOODEN POST (TYPICAL)
 - INDICATES LOCATION MONUMENT. SET 2"x2"x5' WOODEN POST & PLASTIC BOTTLE CONTAINING THE LOCATION NOTICE. LOCATION MONUMENTS ARE SET 10' FROM AN END CENTER ON THE CENTER LINE OF THE CLAIM (TYPICAL).



LOCATORS:
FREEPORT-MCMORAN
MINERAL PROPERTIES INC
10861 N MAVINEE RD SUITE 141
ORO VALLEY AZ 85737

RECEIVED
 B.L.M. AZ STATE OFFICE
 JUN 17 2013
 2013 JUN 17 2 25 PM
 APPROVED 23564

2



OFFICIAL RECORDS OF
PINAL COUNTY RECORDER
VIRGINIA ROSS

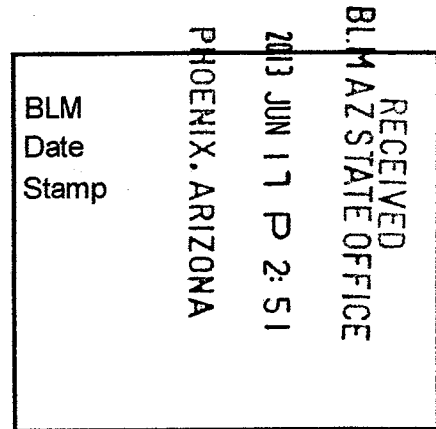
DATE/TIME: 05/13/2013 1146
FEE: \$10.00
PAGES: 2
FEE NUMBER: 2013-039651



Return to:
Freeport-McMoRan Mineral Properties Inc.
10861 N Mavinee Rd Suite 141
Oro Valley, AZ 85737

**LOCATION NOTICE FOR LODE MINING CLAIM
STATE OF ARIZONA, COUNTY OF PINAL**

NOTICE IS HEREBY GIVEN that the **SM-101** lode mining claim has been located by Freeport-McMoRan Mineral Properties Inc, a Delaware corporation, whose current mailing address is 10861 N Mavinee Rd Suite 141 Oro Valley, AZ 85737.



The general course of this claim is **East to West** and it is situated in **Pinal** County, Arizona. This claim is **1500** feet in length and **600** feet in width. This claim runs from the location monument on which this location notice is posted approximately **10** feet in an **Easterly** direction to the **East** end line and **1490** feet in a **Westerly** direction to the **West** end line. This claim is marked by six monuments, one at each corner and one at the center of each end line of the claim.

The location monument on which the notice is posted is situated within:

Section 29, Township 4 South, Range 15 East, Gila and Salt River Meridian, Pinal County, Arizona and this claim encompasses portions of the following quarter section(s), section(s), Township(s) and Range(s): **Northwest 1/4, Section 29, T4S-R15E, G&SRM, Pinal County, Arizona.**

The locality of this claim with reference to some natural object or permanent monument and additional information (if any) concerning its locality is as follows:

The Northwest corner of this claim is 600' South and 0' East of the Southeast corner of Section 19, T4S-R15E

The undersigned claims the ground as described above and set forth on the attached 1"=2000' outline map. This claim is not intended to encroach on any private property or land that is not open for location.

Located, dated and posted on the ground this 22nd day of April, 2013

Freeport-McMoRan Mineral Properties Inc. (Owner) By: [Signature]
GEOMETRIX, LLC (Agent)

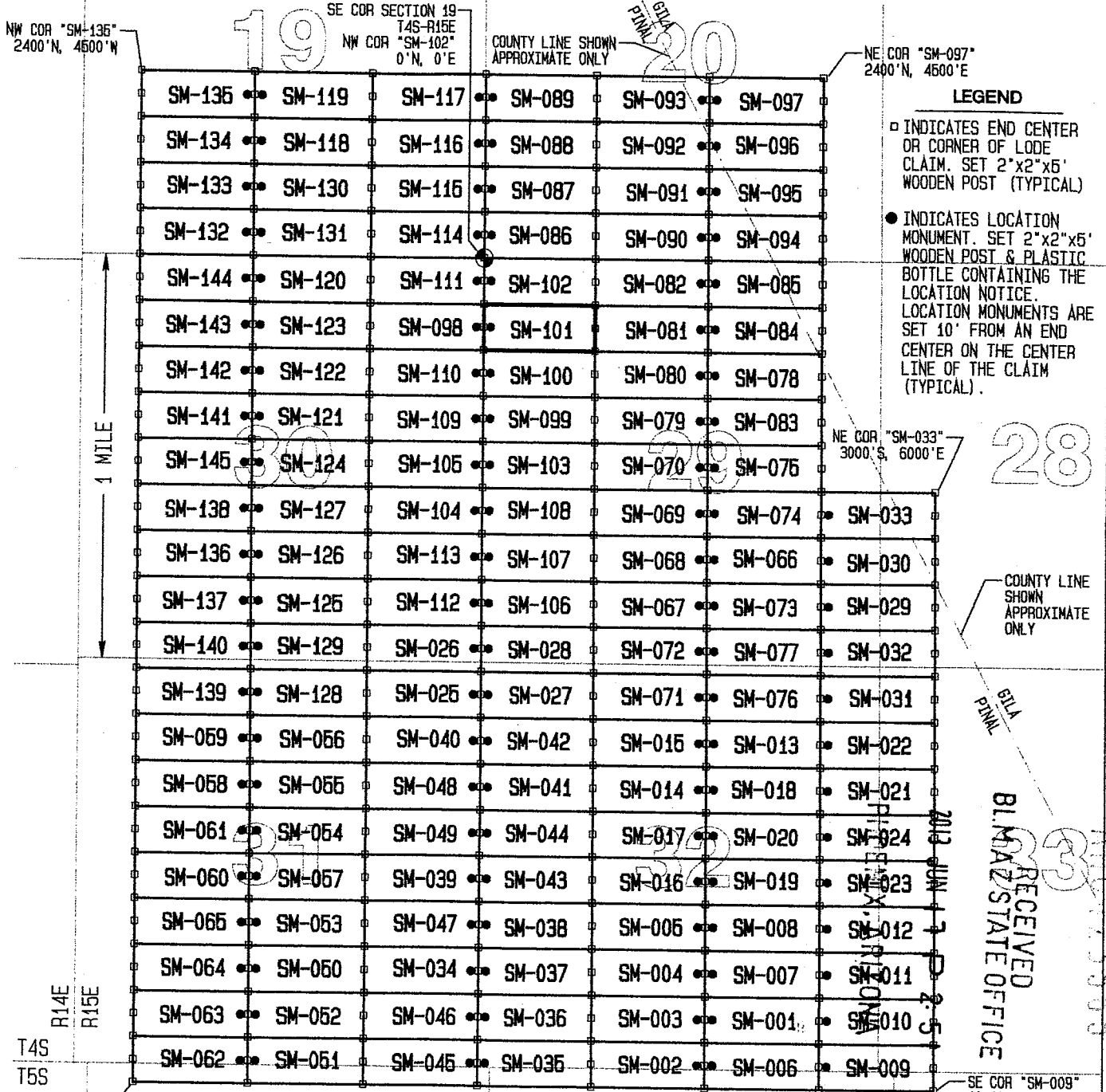
ALCO 23565

"SM-101" CLAIM

LOCATION OF THE SM-001 THROUGH SM-145 LODE CLAIMS

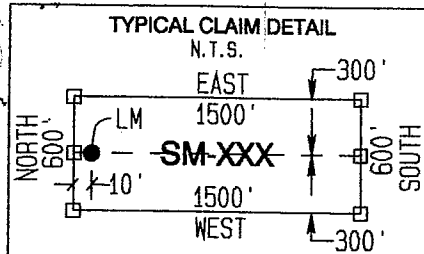
LOCATED DURING THE MONTHS OF JULY & AUGUST, 2012
PINAL & GILA COUNTIES, ARIZONA
ALL CLAIMS ARE 1500' IN LENGTH & 600' IN WIDTH

SCALE 1" = 2000'



LEGEND

- INDICATES END CENTER OR CORNER OF LODE CLAIM. SET 2"x2"x6" WOODEN POST (TYPICAL)
- INDICATES LOCATION MONUMENT. SET 2"x2"x5" WOODEN POST & PLASTIC BOTTLE CONTAINING THE LOCATION NOTICE. LOCATION MONUMENTS ARE SET 10' FROM AN END CENTER ON THE CENTER LINE OF THE CLAIM (TYPICAL).



LOCATORS:
FREEPORT-McMORAN
MINERAL PROPERTIES INC
10861 N MAVINEE RD SUITE 141
ORO VALLEY AZ 85737

RECEIVED
 BLM ARIZONA STATE OFFICE
 AUG 12 2012

6

5

4

19

20

28

3



OFFICIAL RECORDS OF
PINAL COUNTY RECORDER
VIRGINIA ROSS

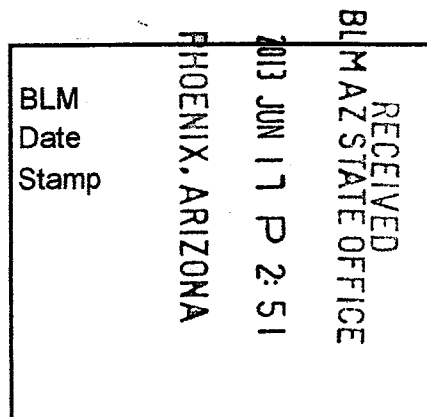
DATE/TIME: 05/13/2013 1146
FEE: \$10.00
PAGES: 2
FEE NUMBER: 2013-039652



Return to:
Freeport-McMoRan Mineral Properties Inc.
10861 N Mavinee Rd Suite 141
Oro Valley, AZ 85737

**LOCATION NOTICE FOR LODE MINING CLAIM
STATE OF ARIZONA, COUNTY OF PINAL**

NOTICE IS HEREBY GIVEN that the **SM-102** lode mining claim has been located by Freeport-McMoRan Mineral Properties Inc, a Delaware corporation, whose current mailing address is 10861 N Mavinee Rd Suite 141 Oro Valley, AZ 85737.



The general course of this claim is **East to West** and it is situated in **Pinal** County, Arizona. This claim is **1500** feet in length and **600** feet in width. This claim runs from the location monument on which this location notice is posted approximately **10** feet in an **Easterly** direction to the **East** end line and **1490** feet in a **Westerly** direction to the **West** end line. This claim is marked by six monuments, one at each corner and one at the center of each end line of the claim.

The location monument on which the notice is posted is situated within:

Section 29, Township 4 South, Range 15 East, Gila and Salt River Meridian, Pinal County, Arizona and this claim encompasses portions of the following quarter section(s), section(s), Township(s) and Range(s): **Northwest 1/4, Section 29, T4S-R15E, G&SRM, Pinal County, Arizona.**

The locality of this claim with reference to some natural object or permanent monument and additional information (if any) concerning its locality is as follows:

The Northwest corner of this claim is on the Southeast corner of Section 19, T4S-R15E

The undersigned claims the ground as described above and set forth on the attached 1"=2000' outline map. This claim is not intended to encroach on any private property or land that is not open for location.

Located, dated and posted on the ground this 22nd day of April, 2013

Freeport-McMoRan Mineral Properties Inc. (Owner) By: [Signature]
GEOMETRIX, LLC (Agent)

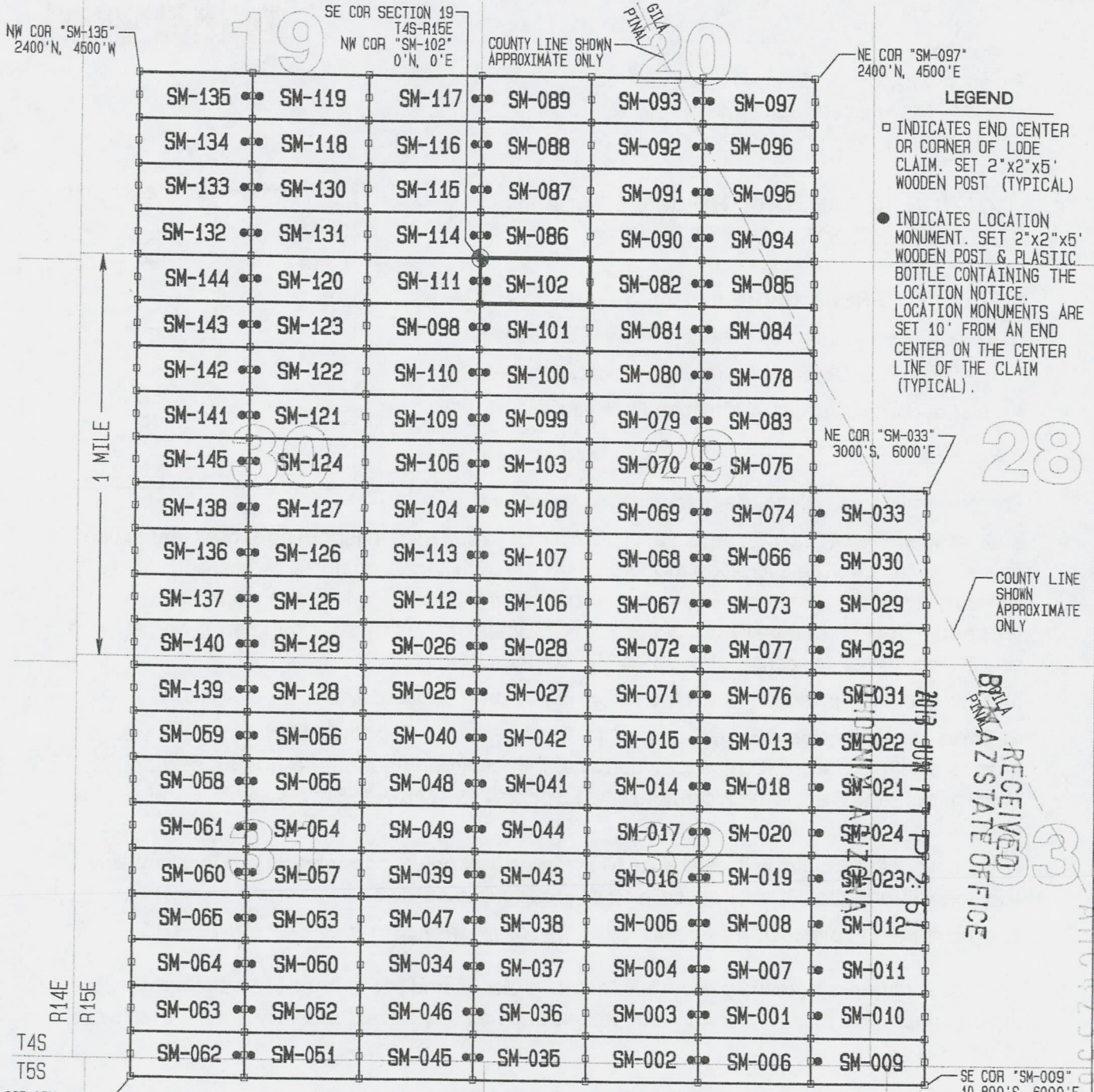

1100023554

"SM-102" CLAIM

LOCATION OF THE SM-001 THROUGH SM-145 LODE CLAIMS

LOCATED DURING THE MONTHS OF JULY & AUGUST, 2012
PINAL & GILA COUNTIES, ARIZONA
ALL CLAIMS ARE 1500' IN LENGTH & 600' IN WIDTH

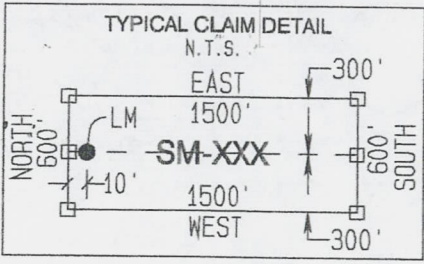
SCALE 1" = 2000'



LEGEND

- INDICATES END CENTER OR CORNER OF LODE CLAIM. SET 2"x2"x5' WOODEN POST (TYPICAL)
- INDICATES LOCATION MONUMENT. SET 2"x2"x5' WOODEN POST & PLASTIC BOTTLE CONTAINING THE LOCATION NOTICE. LOCATION MONUMENTS ARE SET 10' FROM AN END CENTER ON THE CENTER LINE OF THE CLAIM (TYPICAL).

RECEIVED
PINAL & GILA
ARIZONA STATE OFFICE



LOCATORS:
FREEPORT-McMORAN
MINERAL PROPERTIES INC
10861 N MAVINEE RD SUITE 141
ORO VALLEY AZ 85737

GEOMETRIX LLC
LAND SURVEYING SERVICES
(928) 567-1900

8



OFFICIAL RECORDS OF PINAL COUNTY RECORDER VIRGINIA ROSS


DATE/TIME: 05/13/2013 1146
FEE: \$10.00
PAGES: 2
FEE NUMBER: 2013-039653



Return to:
Freeport-McMoRan Mineral Properties Inc.
10861 N Mavinee Rd Suite 141
Oro Valley, AZ 85737

LOCATION NOTICE FOR LODE MINING CLAIM
STATE OF ARIZONA, COUNTY OF PINAL

NOTICE IS HEREBY GIVEN that the SM-103 lode mining claim has been located by Freeport-McMoRan Mineral Properties Inc, a Delaware corporation, whose current mailing address is 10861 N Mavinee Rd Suite 141 Oro Valley, AZ 85737.



The general course of this claim is East to West and it is situated in Pinal County, Arizona. This claim is 1500 feet in length and 600 feet in width. This claim runs from the location monument on which this location notice is posted approximately 10 feet in a Westerly direction to the West end line and 1490 feet in an Easterly direction to the East end line. This claim is marked by six monuments, one at each corner and one at the center of each end line of the claim.

The location monument on which the notice is posted is situated within:

Section 29, Township 4 South, Range 15 East, Gila and Salt River Meridian, Pinal County, Arizona and this claim encompasses portions of the following quarter section(s), section(s), Township(s) and Range(s): Southwest 1/4 & Northwest 1/4, Section 29, T4S-R15E, G&SRM, Pinal County, Arizona.

The locality of this claim with reference to some natural object or permanent monument and additional information (if any) concerning its locality is as follows:

The Northwest corner of this claim is 2400' South and 0' East of the Southeast corner of Section 19, T4S-R15E

The undersigned claims the ground as described above and set forth on the attached 1"=2000' outline map. This claim is not intended to encroach on any private property or land that is not open for location.

Located, dated and posted on the ground this 22th day of April, 2013

Freeport-McMoRan Mineral Properties Inc. (Owner) By: [Signature] GEOMETRIX, LLC (Agent)

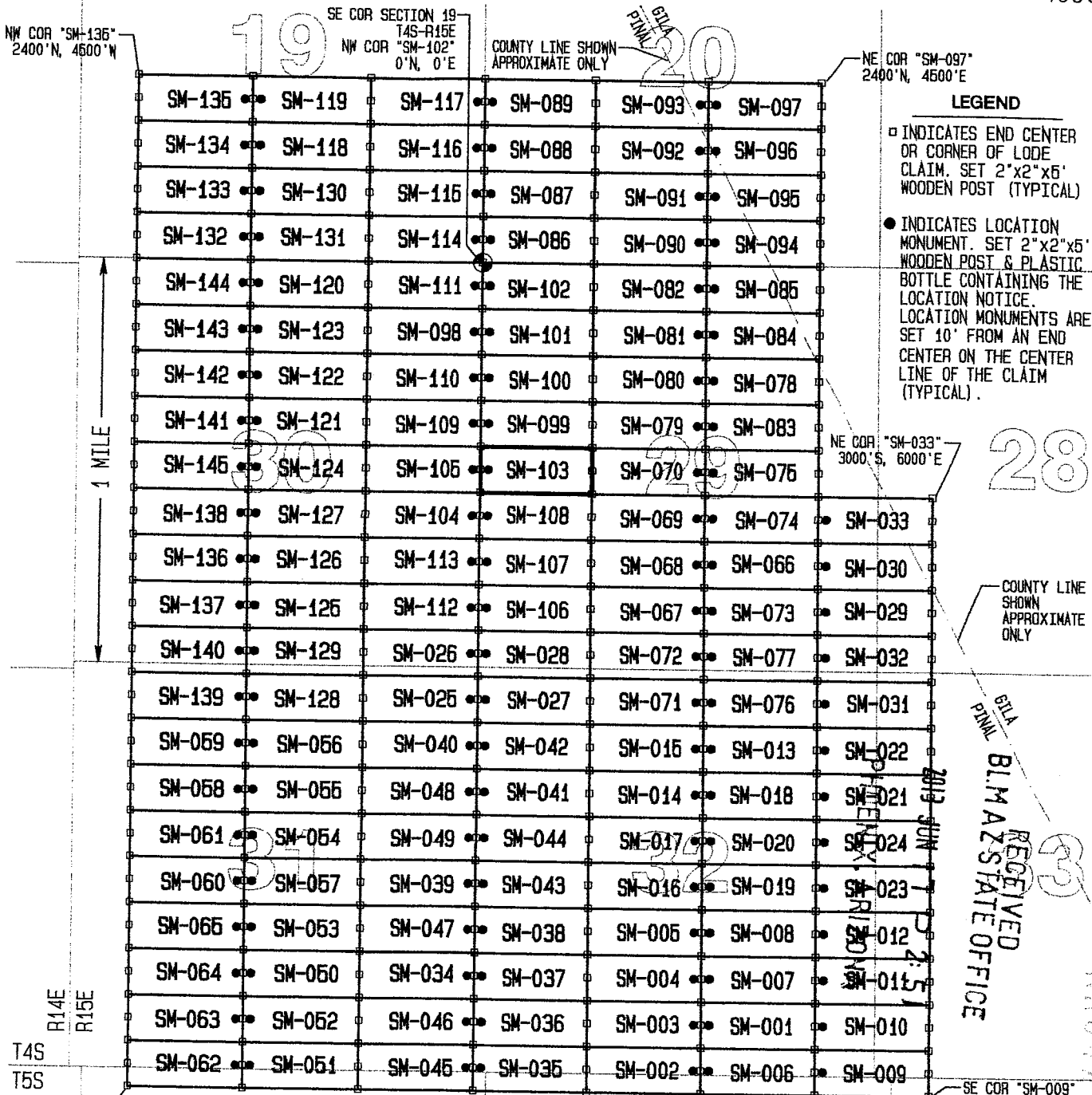
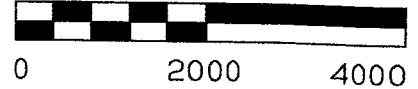
110493567

"SM-103" CLAIM

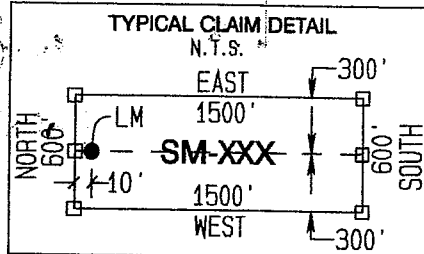
LOCATION OF THE SM-001 THROUGH SM-145 LODE CLAIMS

LOCATED DURING THE MONTHS OF JULY & AUGUST, 2012
PINAL & GILA COUNTIES, ARIZONA
ALL CLAIMS ARE 1500' IN LENGTH & 600' IN WIDTH

SCALE 1"=2000'



- LEGEND**
- INDICATES END CENTER OR CORNER OF LODE CLAIM. SET 2"x2"x5' WOODEN POST (TYPICAL)
 - INDICATES LOCATION MONUMENT. SET 2"x2"x5' WOODEN POST & PLASTIC BOTTLE CONTAINING THE LOCATION NOTICE. LOCATION MONUMENTS ARE SET 10' FROM AN END CENTER ON THE CENTER LINE OF THE CLAIM (TYPICAL).



LOCATORS:
FREEPORT-McMORAN
MINERAL PROPERTIES INC
10861 N MAVINEE RD SUITE 141
ORO VALLEY AZ 85737

GEOMETRIX LLC
LAND SURVEYING SERVICES
(928) 567-1900

RECEIVED
BLM AZ STATE OFFICE

6

5

4

19

20

28

3

ARIZONA

2



OFFICIAL RECORDS OF PINAL COUNTY RECORDER VIRGINIA ROSS


DATE/TIME: 05/13/2013 1146
FEE: \$10.00
PAGES: 2
FEE NUMBER: 2013-039654



Return to:
Freeport-McMoRan Mineral Properties Inc.
10861 N Mavinee Rd Suite 141
Oro Valley, AZ 85737

LOCATION NOTICE FOR LODE MINING CLAIM
STATE OF ARIZONA, COUNTY OF PINAL

NOTICE IS HEREBY GIVEN that the SM-104 lode mining claim has been located by Freeport-McMoRan Mineral Properties Inc, a Delaware corporation, whose current mailing address is 10861 N Mavinee Rd Suite 141 Oro Valley, AZ 85737.



The general course of this claim is East to West and it is situated in Pinal County, Arizona. This claim is 1500 feet in length and 600 feet in width. This claim runs from the location monument on which this location notice is posted approximately 10 feet in an Easterly direction to the East end line and 1490 feet in a Westerly direction to the West end line. This claim is marked by six monuments, one at each corner and one at the center of each end line of the claim.

The location monument on which the notice is posted is situated within:

Section 30, Township 4 South, Range 15 East, Gila and Salt River Meridian, Pinal County, Arizona and this claim encompasses portions of the following quarter section(s), section(s), Township(s) and Range(s): Southeast 1/4, Section 30, T4S-R15E, G&SRM, Pinal County, Arizona.

The locality of this claim with reference to some natural object or permanent monument and additional information (if any) concerning its locality is as follows:

The Northwest corner of this claim is 3000' South and 1500' West of the Southeast corner of Section 19, T4S-R15E

The undersigned claims the ground as described above and set forth on the attached 1"=2000' outline map. This claim is not intended to encroach on any private property or land that is not open for location.

Located, dated and posted on the ground this 22th day of April, 2013

Freeport-McMoRan Mineral Properties Inc. (Owner) By: [Signature] GEOMETRIX, LLC (Agent)

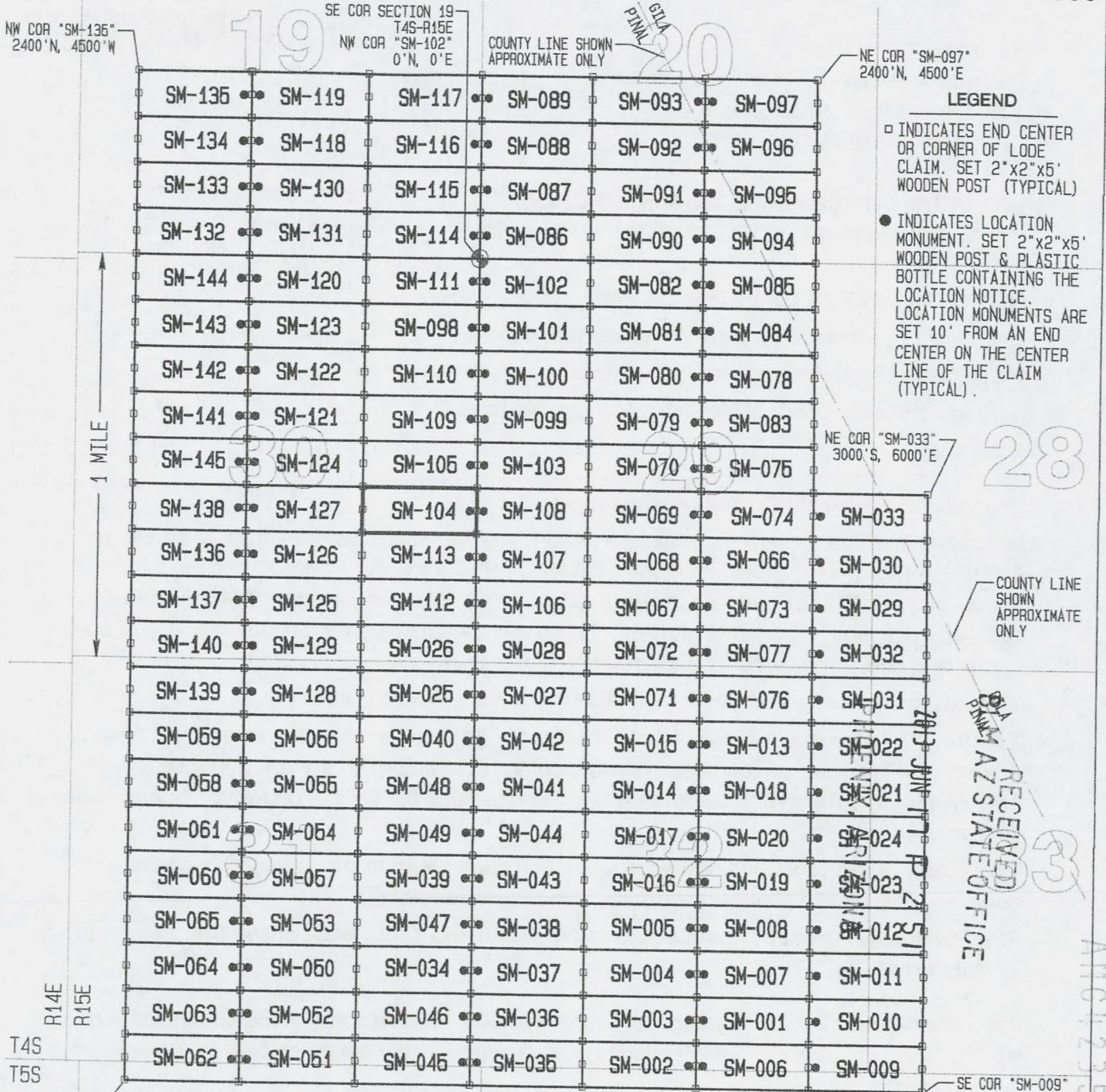

110123568

"SM-104" CLAIM

LOCATION OF THE SM-001 THROUGH SM-145 LODE CLAIMS

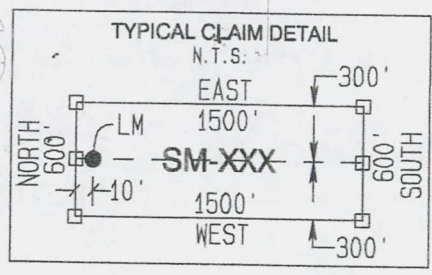
LOCATED DURING THE MONTHS OF JULY & AUGUST, 2012
PINAL & GILA COUNTIES, ARIZONA
ALL CLAIMS ARE 1500' IN LENGTH & 600' IN WIDTH

SCALE 1"=2000'



LEGEND

- INDICATES END CENTER OR CORNER OF LODE CLAIM. SET 2"x2"x5" WOODEN POST (TYPICAL)
- INDICATES LOCATION MONUMENT. SET 2"x2"x5" WOODEN POST & PLASTIC BOTTLE CONTAINING THE LOCATION NOTICE. LOCATION MONUMENTS ARE SET 10' FROM AN END CENTER ON THE CENTER LINE OF THE CLAIM (TYPICAL).



LOCATORS:
FREEPORT-McMORAN
MINERAL PROPERTIES INC
10861 N MAVINEE RD SUITE 141
ORO VALLEY AZ 85737

GEOMETRIX LLC
LAND SURVEYING SERVICES
(928) 567-1900

RECEIVED
 PINAL & GILA
 ARIZONA STATE OFFICE
 JUN 17 2 51 PM '12

6

5

4

AN0423560

2



OFFICIAL RECORDS OF PINAL COUNTY RECORDER VIRGINIA ROSS


DATE/TIME: 05/13/2013 1146
FEE: \$10.00
PAGES: 2
FEE NUMBER: 2013-039655



Return to:
Freeport-McMoRan Mineral Properties Inc.
10861 N Mavinee Rd Suite 141
Oro Valley, AZ 85737

LOCATION NOTICE FOR LODE MINING CLAIM
STATE OF ARIZONA, COUNTY OF PINAL

NOTICE IS HEREBY GIVEN that the SM-105 lode mining claim has been located by Freeport-McMoRan Mineral Properties Inc, a Delaware corporation, whose current mailing address is 10861 N Mavinee Rd Suite 141 Oro Valley, AZ 85737.



The general course of this claim is East to West and it is situated in Pinal County, Arizona. This claim is 1500 feet in length and 600 feet in width. This claim runs from the location monument on which this location notice is posted approximately 10 feet in an Easterly direction to the East end line and 1490 feet in a Westerly direction to the West end line. This claim is marked by six monuments, one at each corner and one at the center of each end line of the claim.

The location monument on which the notice is posted is situated within:

Section 30, Township 4 South, Range 15 East, Gila and Salt River Meridian, Pinal County, Arizona and this claim encompasses portions of the following quarter section(s), section(s), Township(s) and Range(s): Northeast 1/4 & Southeast 1/4, Section 30, T4S-R15E, G&SRM, Pinal County, Arizona.

The locality of this claim with reference to some natural object or permanent monument and additional information (if any) concerning its locality is as follows:

The Northwest corner of this claim is 2400' South and 1500' West of the Southeast corner of Section 19, T4S-R15E

The undersigned claims the ground as described above and set forth on the attached 1"=2000' outline map. This claim is not intended to encroach on any private property or land that is not open for location.

Located, dated and posted on the ground this 22th day of April, 2013

Freeport-McMoRan Mineral Properties Inc. (Owner) By: [Signature] GEOMETRIX, LLC (Agent)

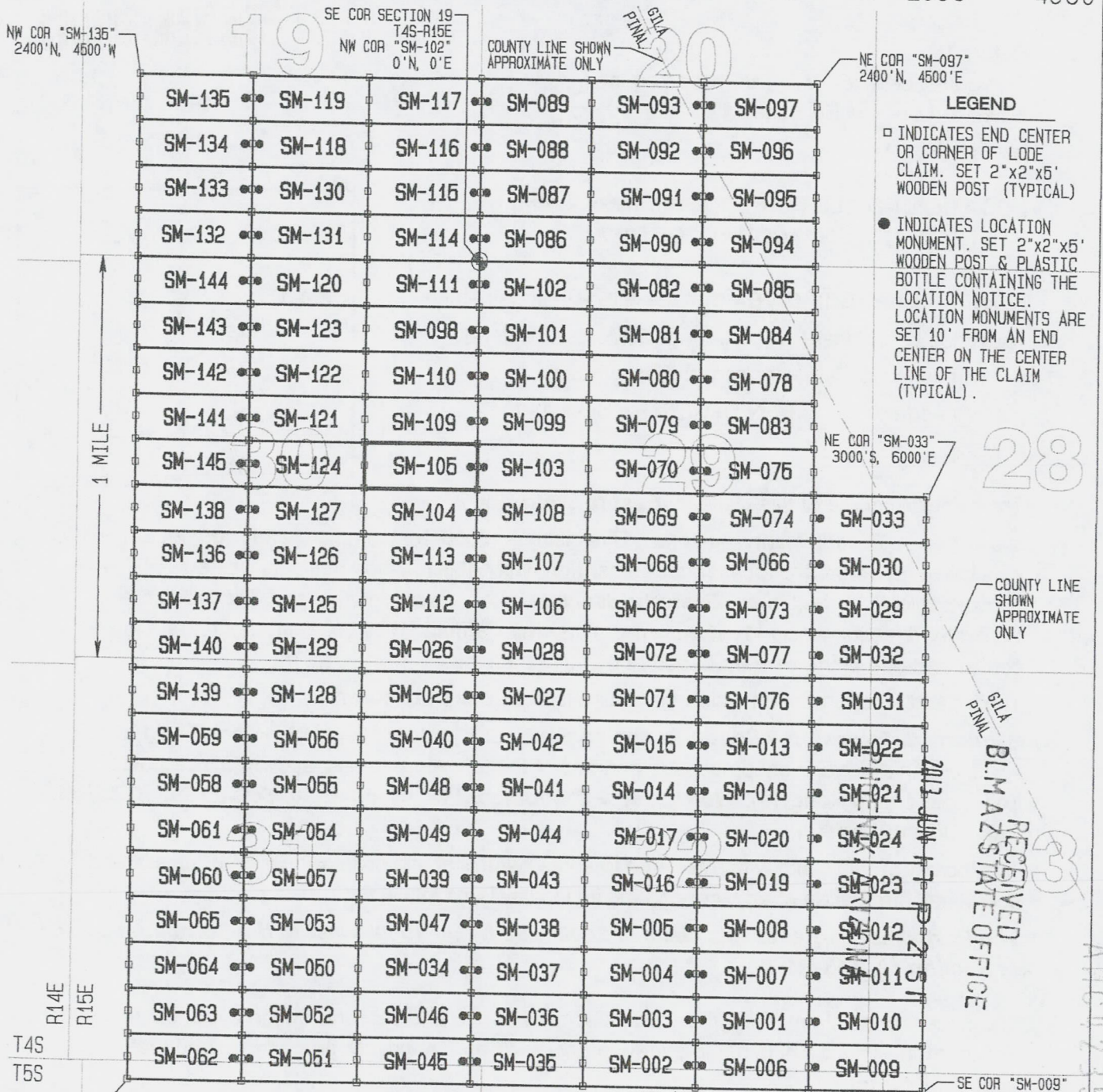

AR0423569

"SM-105" CLAIM

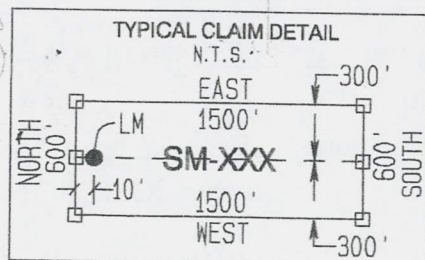
LOCATION OF THE SM-001 THROUGH SM-145 LODE CLAIMS

LOCATED DURING THE MONTHS OF JULY & AUGUST, 2012
PINAL & GILA COUNTIES, ARIZONA
ALL CLAIMS ARE 1500' IN LENGTH & 600' IN WIDTH

SCALE 1" = 2000'



LOCATORS:
FREEPORT-McMORAN
MINERAL PROPERTIES INC
10861 N MAVINEE RD SUITE 141
ORO VALLEY AZ 85737



GEOMETRIX LLC
LAND SURVEYING SERVICES
(928) 567-1900

2



OFFICIAL RECORDS OF
PINAL COUNTY RECORDER
VIRGINIA ROSS


DATE/TIME: 05/13/2013 1146
FEE: \$10.00
PAGES: 2
FEE NUMBER: 2013-039656



Return to:
Freeport-McMoRan Mineral Properties Inc.
10861 N Mavinee Rd Suite 141
Oro Valley, AZ 85737

**LOCATION NOTICE FOR LODE MINING CLAIM
STATE OF ARIZONA, COUNTY OF PINAL**

NOTICE IS HEREBY GIVEN that the **SM-106** lode mining claim has been located by Freeport-McMoRan Mineral Properties Inc, a Delaware corporation, whose current mailing address is 10861 N Mavinee Rd Suite 141 Oro Valley, AZ 85737.



The general course of this claim is **East to West** and it is situated in **Pinal** County, Arizona. This claim is **1500** feet in length and **600** feet in width. This claim runs from the location monument on which this location notice is posted approximately **10** feet in a **Westerly** direction to the **West** end line and **1490** feet in an **Easterly** direction to the **East** end line. This claim is marked by six monuments, one at each corner and one at the center of each end line of the claim.

The location monument on which the notice is posted is situated within:
Section 29, Township 4 South, Range 15 East, Gila and Salt River Meridian, Pinal County, Arizona and this claim encompasses portions of the following quarter section(s), section(s), Township(s) and Range(s): **Southwest ¼, Section 29, T4S-R15E, G&SRM, Pinal County, Arizona.**

The locality of this claim with reference to some natural object or permanent monument and additional information (if any) concerning its locality is as follows:
The Northwest corner of this claim is 4200' South and 0' East of the Southeast corner of Section 19, T4S-R15E

The undersigned claims the ground as described above and set forth on the attached 1"=2000' outline map. This claim is not intended to encroach on any private property or land that is not open for location.

Located, dated and posted on the ground this 22TH day of April, 2013

Freeport-McMoRan Mineral Properties Inc. (Owner) By: [Signature]
GEOMETRIX, LLC (Agent)

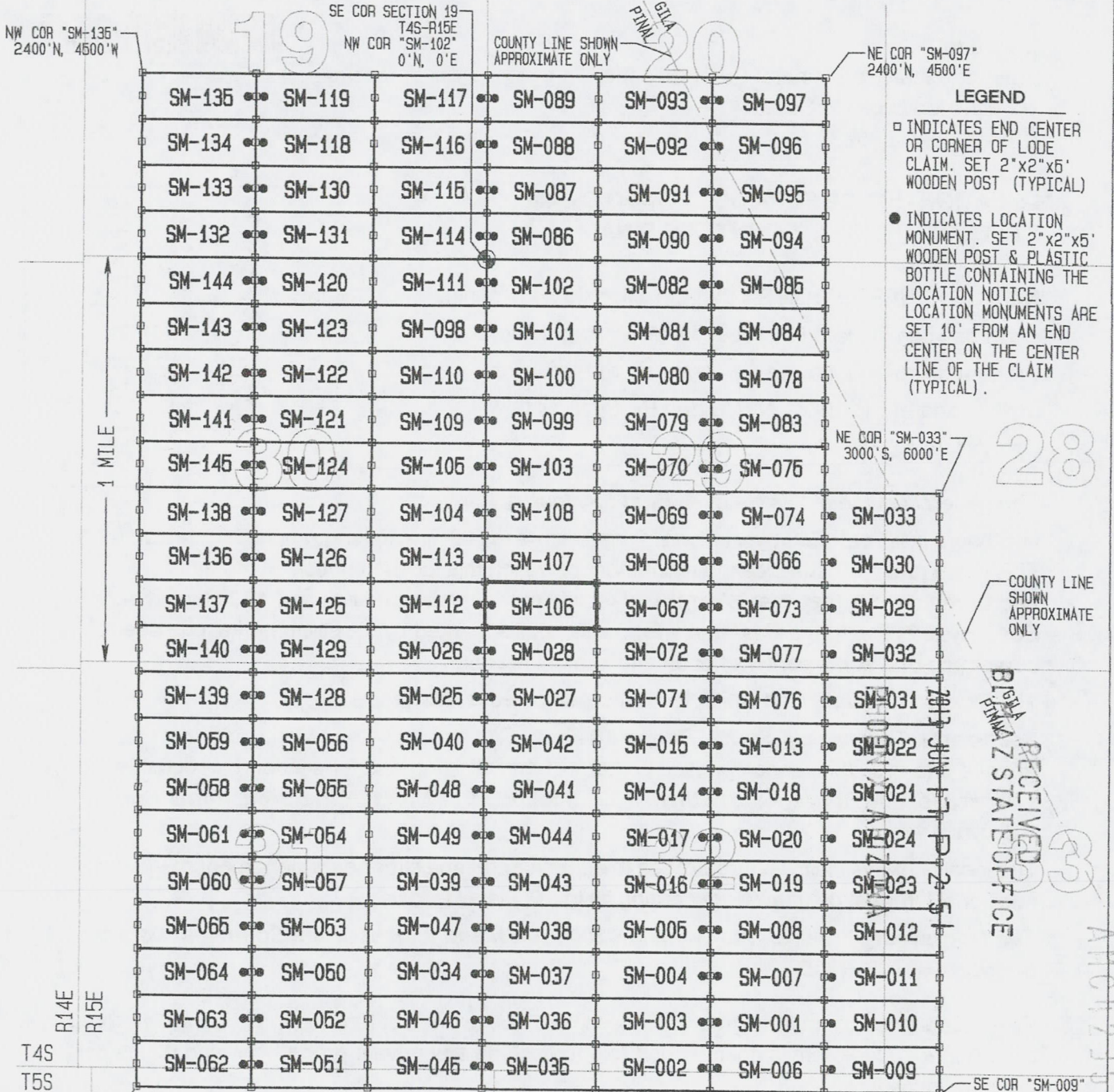

ANOM 20130510

"SM-106" CLAIM

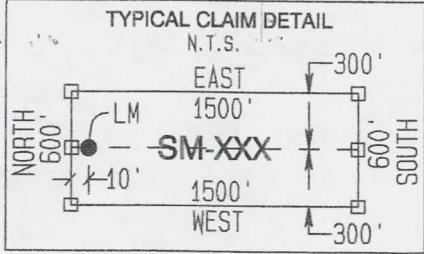
LOCATION OF THE SM-001 THROUGH SM-145 LODE CLAIMS

LOCATED DURING THE MONTHS OF JULY & AUGUST, 2012
PINAL & GILA COUNTIES, ARIZONA
ALL CLAIMS ARE 1500' IN LENGTH & 600' IN WIDTH

SCALE 1" = 2000'



- LEGEND**
- INDICATES END CENTER OR CORNER OF LODE CLAIM. SET 2"x2"x5' WOODEN POST (TYPICAL)
 - INDICATES LOCATION MONUMENT. SET 2"x2"x5' WOODEN POST & PLASTIC BOTTLE CONTAINING THE LOCATION NOTICE. LOCATION MONUMENTS ARE SET 10' FROM AN END CENTER ON THE CENTER LINE OF THE CLAIM (TYPICAL).



LOCATORS:
FREEPORT-MCMORAN
MINERAL PROPERTIES INC
10861 N MAVINEE RD SUITE 141
ORO VALLEY AZ 85737

RECEIVED
 PINAL STATE OFFICE
 AUG 12 2012

8



OFFICIAL RECORDS OF
PINAL COUNTY RECORDER
VIRGINIA ROSS


DATE/TIME: 05/13/2013 1146
FEE: \$10.00
PAGES: 2
FEE NUMBER: 2013-039657



Return to:
Freeport-McMoRan Mineral Properties Inc.
10861 N Mavinee Rd Suite 141
Oro Valley, AZ 85737

**LOCATION NOTICE FOR LODE MINING CLAIM
STATE OF ARIZONA, COUNTY OF PINAL**

NOTICE IS HEREBY GIVEN that the **SM-107** lode mining claim has been located by Freeport-McMoRan Mineral Properties Inc, a Delaware corporation, whose current mailing address is 10861 N Mavinee Rd Suite 141 Oro Valley, AZ 85737.



The general course of this claim is **East to West** and it is situated in **Pinal** County, Arizona. This claim is **1500** feet in length and **600** feet in width. This claim runs from the location monument on which this location notice is posted approximately **10** feet in a **Westerly** direction to the **West** end line and **1490** feet in an **Easterly** direction to the **East** end line. This claim is marked by six monuments, one at each corner and one at the center of each end line of the claim.

The location monument on which the notice is posted is situated within:

Section 29, Township 4 South, Range 15 East, Gila and Salt River Meridian, Pinal County, Arizona and this claim encompasses portions of the following quarter section(s), section(s), Township(s) and Range(s): **Southwest 1/4, Section 29, T4S-R15E, G&SRM, Pinal County, Arizona.**

The locality of this claim with reference to some natural object or permanent monument and additional information (if any) concerning its locality is as follows:

The Northwest corner of this claim is 3600' South and 0' East of the Southeast corner of Section 19, T4S-R15E

The undersigned claims the ground as described above and set forth on the attached 1"=2000' outline map. This claim is not intended to encroach on any private property or land that is not open for location.

Located, dated and posted on the ground this 22nd day of April, 2013

Freeport-McMoRan Mineral Properties Inc. (Owner) By: [Signature]
GEOMETRIX, LLC (Agent)

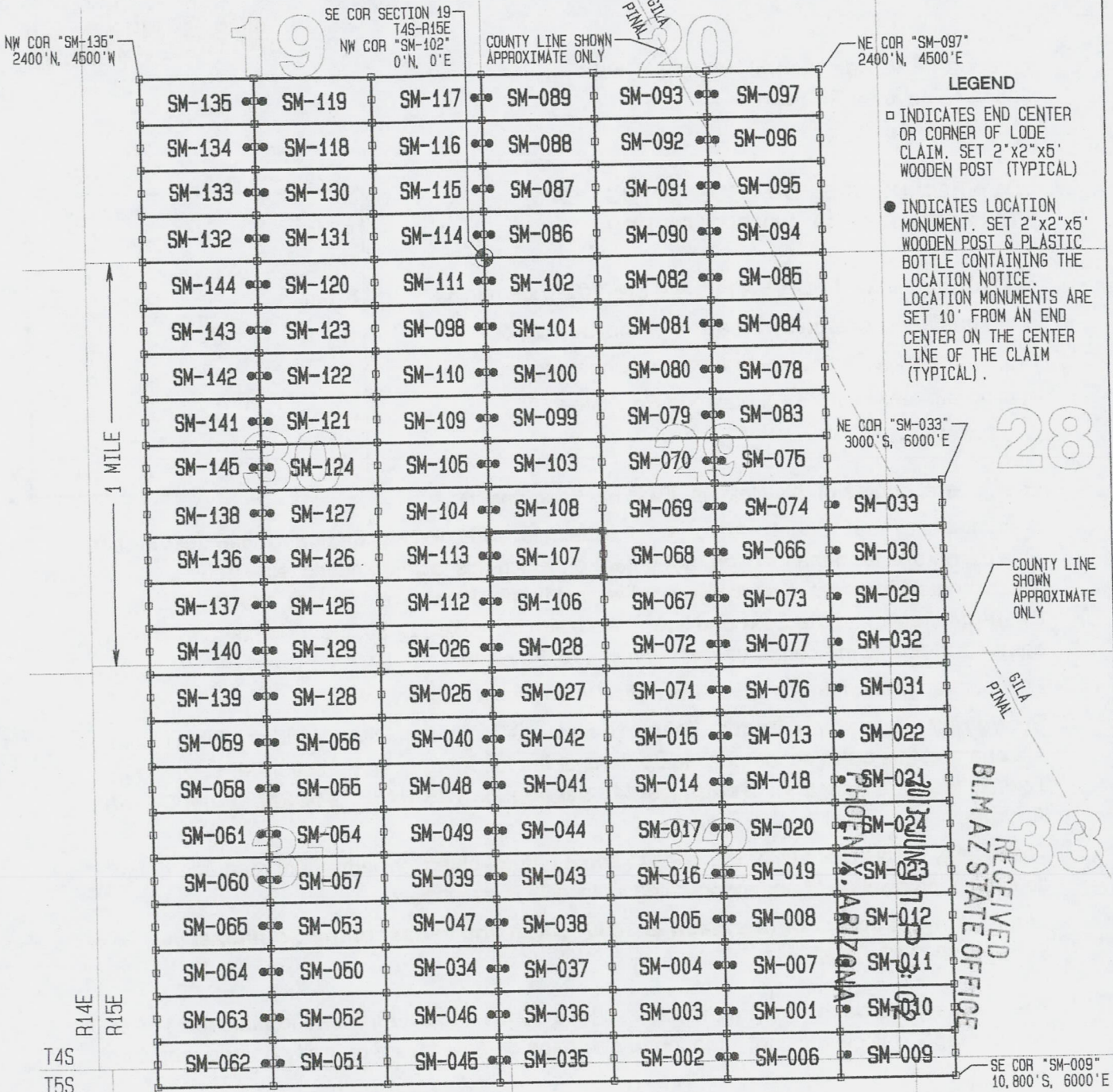


AN0123571

"SM-107" CLAIM

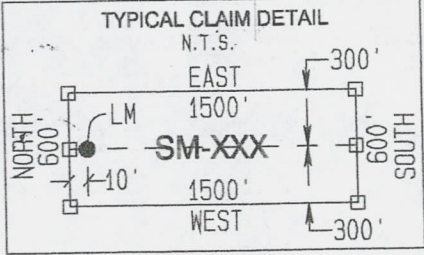
LOCATION OF THE SM-001 THROUGH SM-145 LODE CLAIMS

LOCATED DURING THE MONTHS OF JULY & AUGUST, 2012
 PINAL & GILA COUNTIES, ARIZONA
 ALL CLAIMS ARE 1500' IN LENGTH & 600' IN WIDTH

SCALE 1"=2000'



- LEGEND**
- INDICATES END CENTER OR CORNER OF LODE CLAIM. SET 2"x2"x5' WOODEN POST (TYPICAL)
 - INDICATES LOCATION MONUMENT. SET 2"x2"x5' WOODEN POST & PLASTIC BOTTLE CONTAINING THE LOCATION NOTICE. LOCATION MONUMENTS ARE SET 10' FROM AN END CENTER ON THE CENTER LINE OF THE CLAIM (TYPICAL).



LOCATORS:
 FREEPORT-McMORAN
 MINERAL PROPERTIES INC
 10861 N MAVINEE RD SUITE 141
 ORO VALLEY AZ 85737

RECEIVED
 BLM AZ STATE OFFICE

ANCH 23571



**OFFICIAL RECORDS OF
PINAL COUNTY RECORDER
VIRGINIA ROSS**


DATE/TIME: 05/13/2013 1146
FEE: \$10.00
PAGES: 2
FEE NUMBER: 2013-039658



Return to:
Freeport-McMoRan Mineral Properties Inc.
10861 N Mavinee Rd Suite 141
Oro Valley, AZ 85737

**LOCATION NOTICE FOR LODE MINING CLAIM
STATE OF ARIZONA, COUNTY OF PINAL**

NOTICE IS HEREBY GIVEN that the **SM-108** lode mining claim has been located by Freeport-McMoRan Mineral Properties Inc, a Delaware corporation, whose current mailing address is 10861 N Mavinee Rd Suite 141 Oro Valley, AZ 85737.



The general course of this claim is **East to West** and it is situated in **Pinal** County, Arizona. This claim is **1500** feet in length and **600** feet in width. This claim runs from the location monument on which this location notice is posted approximately **10** feet in a **Westerly** direction to the **West** end line and **1490** feet in an **Easterly** direction to the **East** end line. This claim is marked by six monuments, one at each corner and one at the center of each end line of the claim.

The location monument on which the notice is posted is situated within:

Section 29, Township 4 South, Range 15 East, Gila and Salt River Meridian, Pinal County, Arizona and this claim encompasses portions of the following quarter section(s), section(s), Township(s) and Range(s): **Southwest ¼, Section 29, T4S-R15E, G&SRM, Pinal County, Arizona.**

The locality of this claim with reference to some natural object or permanent monument and additional information (if any) concerning its locality is as follows:

The Northwest corner of this claim is 3000' South and 0' East of the Southeast corner of Section 19, T4S-R15E

The undersigned claims the ground as described above and set forth on the attached 1"=2000' outline map. This claim is not intended to encroach on any private property or land that is not open for location.

Located, dated and posted on the ground this 22th day of April, 2013

Freeport-McMoRan Mineral Properties Inc. (Owner) By: [Signature]
GEOMETRIX, LLC (Agent)

ALICIA 235712

2



OFFICIAL RECORDS OF PINAL COUNTY RECORDER VIRGINIA ROSS

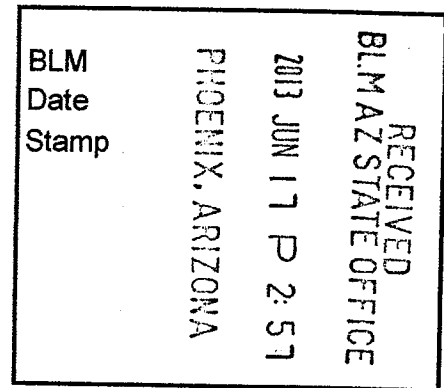
DATE/TIME: 05/13/2013 1146
FEE: \$10.00
PAGES: 2
FEE NUMBER: 2013-039659



Return to:
Freeport-McMoRan Mineral Properties Inc.
10861 N Mavinee Rd Suite 141
Oro Valley, AZ 85737

LOCATION NOTICE FOR LODE MINING CLAIM
STATE OF ARIZONA, COUNTY OF PINAL

NOTICE IS HEREBY GIVEN that the SM-109 lode mining claim has been located by Freeport-McMoRan Mineral Properties Inc, a Delaware corporation, whose current mailing address is 10861 N Mavinee Rd Suite 141 Oro Valley, AZ 85737.



The general course of this claim is East to West and it is situated in Pinal County, Arizona. This claim is 1500 feet in length and 600 feet in width. This claim runs from the location monument on which this location notice is posted approximately 10 feet in an Easterly direction to the East end line and 1490 feet in a Westerly direction to the West end line. This claim is marked by six monuments, one at each corner and one at the center of each end line of the claim.

The location monument on which the notice is posted is situated within:

Section 30, Township 4 South, Range 15 East, Gila and Salt River Meridian, Pinal County, Arizona and this claim encompasses portions of the following quarter section(s), section(s), Township(s) and Range(s): Northeast 1/4, Section 30, T4S-R15E, G&SRM, Pinal County, Arizona.

The locality of this claim with reference to some natural object or permanent monument and additional information (if any) concerning its locality is as follows:

The Northwest corner of this claim is 1800' South and 1500' West of the Southeast corner of Section 19, T4S-R15E

The undersigned claims the ground as described above and set forth on the attached 1"=2000' outline map. This claim is not intended to encroach on any private property or land that is not open for location.

Located, dated and posted on the ground this 22th day of April, 2013

Freeport-McMoRan Mineral Properties Inc. (Owner) By: [Signature] GEOMETRIX, LLC (Agent)

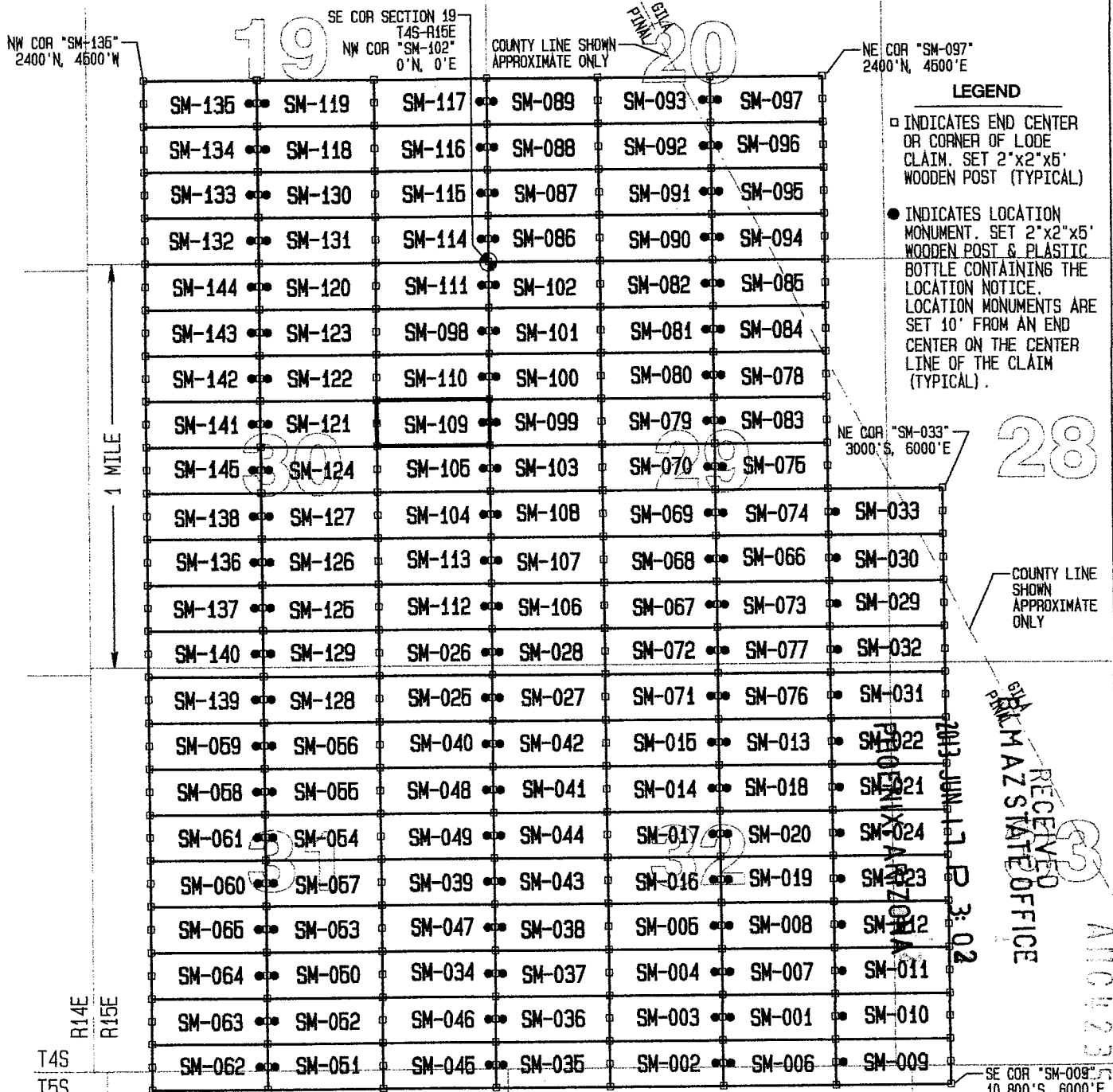
AM0423513

"SM-109" CLAIM

LOCATION OF THE SM-001 THROUGH SM-145 LODE CLAIMS

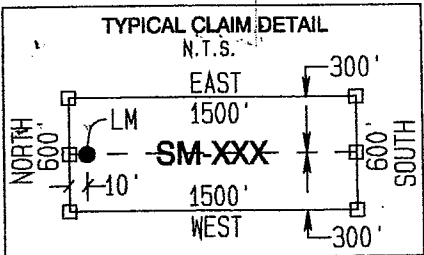
LOCATED DURING THE MONTHS OF JULY & AUGUST, 2012
PINAL & GILA COUNTIES, ARIZONA
ALL CLAIMS ARE 1500' IN LENGTH & 600' IN WIDTH

SCALE 1"=2000'



SW COR "SM-062"
10,800'S, 4500'W

LOCATORS:
FREEPORT-McMORAN
MINERAL PROPERTIES INC
10861 N MAVINEE RD SUITE 141
ORO VALLEY AZ 85737



GEOMETRIX LLC
LAND SURVEYING SERVICES
(928) 567-1900

2



OFFICIAL RECORDS OF
PINAL COUNTY RECORDER
VIRGINIA ROSS


DATE/TIME: 05/13/2013 1146
FEE: \$10.00
PAGES: 2
FEE NUMBER: 2013-039660



Return to:
Freeport-McMoRan Mineral Properties Inc.
10861 N Mavinee Rd Suite 141
Oro Valley, AZ 85737

**LOCATION NOTICE FOR LODE MINING CLAIM
STATE OF ARIZONA, COUNTY OF PINAL**

NOTICE IS HEREBY GIVEN that the **SM-110** lode mining claim has been located by Freeport-McMoRan Mineral Properties Inc, a Delaware corporation, whose current mailing address is 10861 N Mavinee Rd Suite 141 Oro Valley, AZ 85737.



The general course of this claim is **East to West** and it is situated in **Pinal** County, Arizona. This claim is **1500** feet in length and **600** feet in width. This claim runs from the location monument on which this location notice is posted approximately **10** feet in an **Easterly** direction to the **East** end line and **1490** feet in a **Westerly** direction to the **West** end line. This claim is marked by six monuments, one at each corner and one at the center of each end line of the claim.

The location monument on which the notice is posted is situated within:

Section 30, Township 4 South, Range 15 East, Gila and Salt River Meridian, Pinal County, Arizona and this claim encompasses portions of the following quarter section(s), section(s), Township(s) and Range(s): **Northwest 1/4, Section 30, T4S-R15E, G&SRM, Pinal County, Arizona.**

The locality of this claim with reference to some natural object or permanent monument and additional information (if any) concerning its locality is as follows:

The Northwest corner of this claim is 1200' South and 1500' West of the Southeast corner of Section 19, T4S-R15E

The undersigned claims the ground as described above and set forth on the attached 1"=2000' outline map. This claim is not intended to encroach on any private property or land that is not open for location.

Located, dated and posted on the ground this 22nd day of April, 2013

Freeport-McMoRan Mineral Properties Inc. (Owner) By: _____

GEOMETRIX, LLC (Agent)

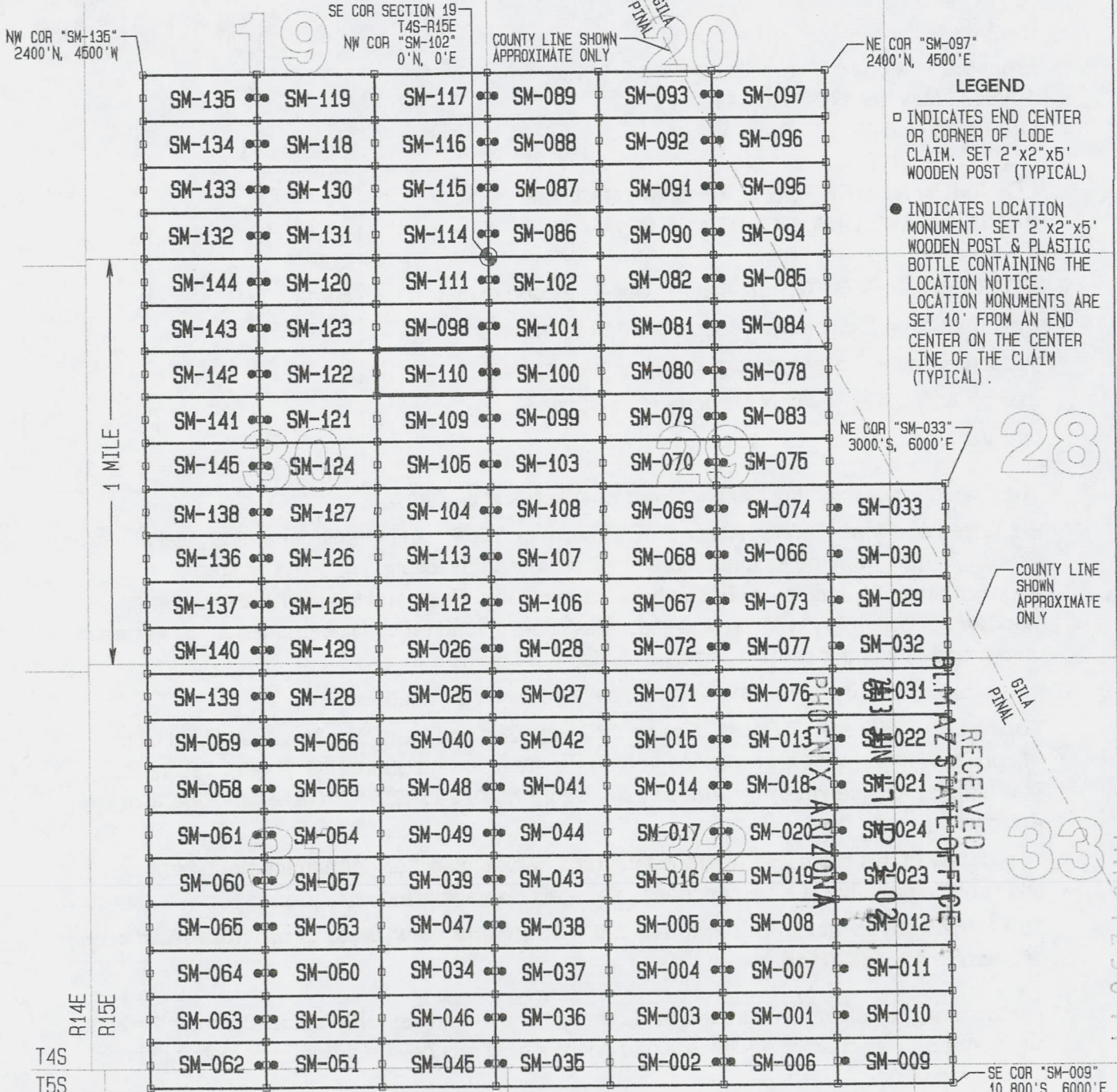

AM0023574

"SM-110" CLAIM

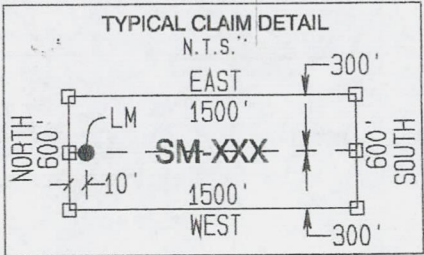
LOCATION OF THE SM-001 THROUGH SM-145 LODE CLAIMS

LOCATED DURING THE MONTHS OF JULY & AUGUST, 2012
PINAL & GILA COUNTIES, ARIZONA
ALL CLAIMS ARE 1500' IN LENGTH & 600' IN WIDTH

SCALE 1"=2000'



- LEGEND**
- INDICATES END CENTER OR CORNER OF LODE CLAIM. SET 2"x2"x5' WOODEN POST (TYPICAL)
 - INDICATES LOCATION MONUMENT. SET 2"x2"x5' WOODEN POST & PLASTIC BOTTLE CONTAINING THE LOCATION NOTICE. LOCATION MONUMENTS ARE SET 10' FROM AN END CENTER ON THE CENTER LINE OF THE CLAIM (TYPICAL).



LOCATORS:
FREEPORT-McMORAN
MINERAL PROPERTIES INC
10861 N MAVINEE RD SUITE 141
ORO VALLEY AZ 85737

GEOMETRIX LLC
LAND SURVEYING SERVICES
(928) 567-1900

PHOENIX, ARIZONA
 PLM RECEIVED
 2013 JAN 17 10 30 AM '13

ARCH 23 5 74

2



OFFICIAL RECORDS OF
PINAL COUNTY RECORDER
VIRGINIA ROSS


DATE/TIME: 05/13/2013 1146
FEE: \$10.00
PAGES: 2
FEE NUMBER: 2013-039661



Return to:
Freeport-McMoRan Mineral Properties Inc.
10861 N Mavinee Rd Suite 141
Oro Valley, AZ 85737

**LOCATION NOTICE FOR LODE MINING CLAIM
STATE OF ARIZONA, COUNTY OF PINAL**

NOTICE IS HEREBY GIVEN that the **SM-111** lode mining claim has been located by Freeport-McMoRan Mineral Properties Inc, a Delaware corporation, whose current mailing address is 10861 N Mavinee Rd Suite 141 Oro Valley, AZ 85737.



The general course of this claim is **East to West** and it is situated in **Pinal** County, Arizona. This claim is **1500** feet in length and **600** feet in width. This claim runs from the location monument on which this location notice is posted approximately **10** feet in an **Easterly** direction to the **East** end line and **1490** feet in a **Westerly** direction to the **West** end line. This claim is marked by six monuments, one at each corner and one at the center of each end line of the claim.

The location monument on which the notice is posted is situated within:
Section 30, Township 4 South, Range 15 East, Gila and Salt River Meridian, Pinal County, Arizona and this claim encompasses portions of the following quarter section(s), section(s), Township(s) and Range(s): **Northeast ¼ , Section 30, T4S-R15E, G&SRM, Pinal County, Arizona.**

The locality of this claim with reference to some natural object or permanent monument and additional information (if any) concerning its locality is as follows:

The Northwest corner of this claim is 0' South and 1500' West of the Southeast corner of Section 19, T4S-R15E

The undersigned claims the ground as described above and set forth on the attached 1"=2000' outline map. This claim is not intended to encroach on any private property or land that is not open for location.

Located, dated and posted on the ground this 22th day of April, 2013

Freeport-McMoRan Mineral Properties Inc. (Owner) By: [Signature]
GEOMETRIX, LLC (Agent)

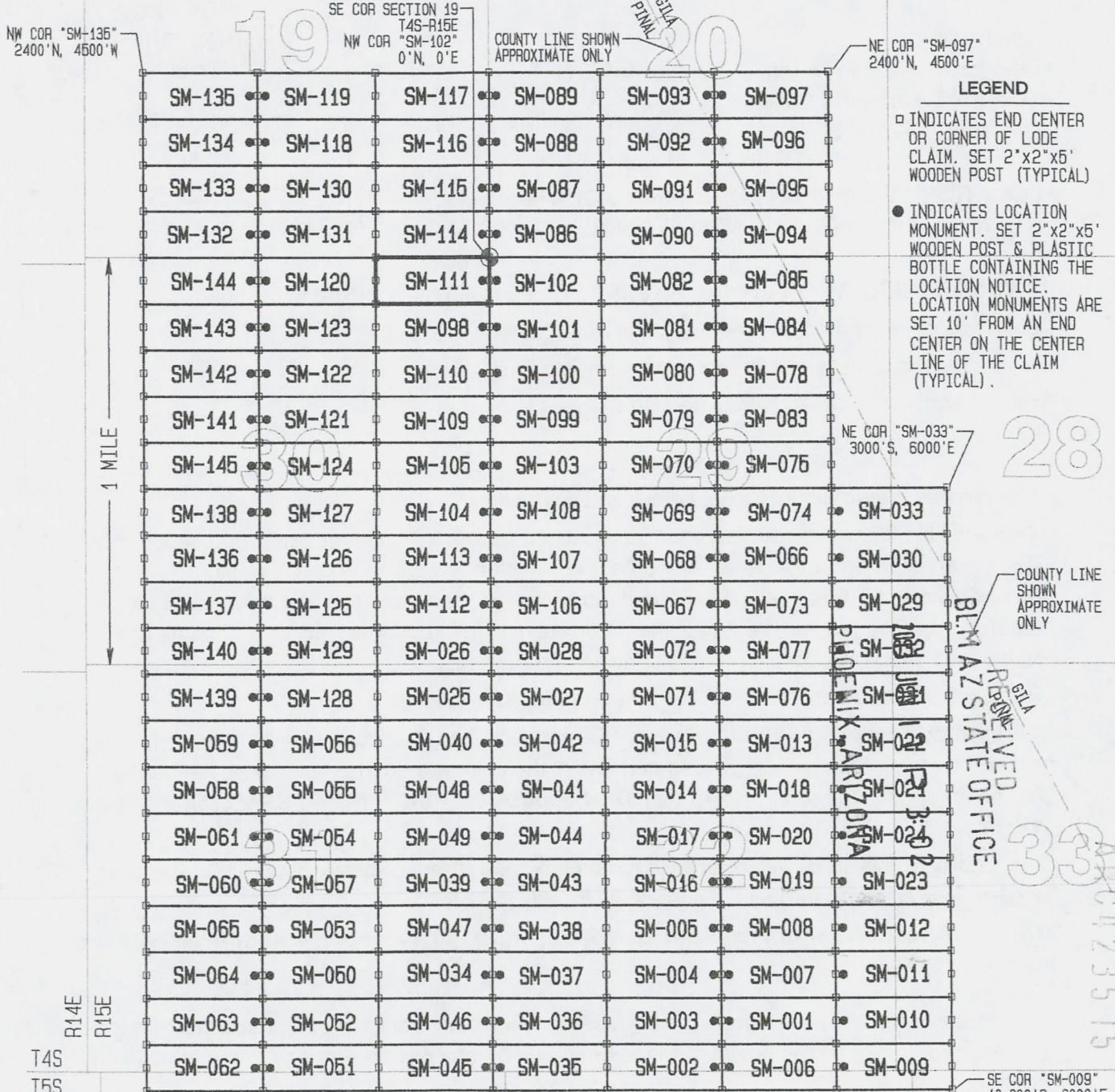

ARIZONA 23515

"SM-111" CLAIM

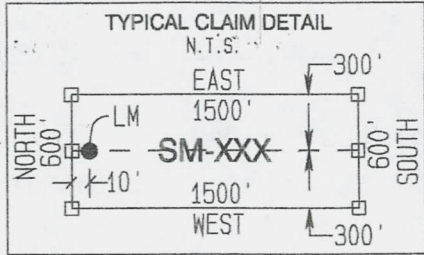
LOCATION OF THE SM-001 THROUGH SM-145 LODE CLAIMS

LOCATED DURING THE MONTHS OF JULY & AUGUST, 2012
PINAL & GILA COUNTIES, ARIZONA
ALL CLAIMS ARE 1500' IN LENGTH & 600' IN WIDTH

SCALE 1"=2000'



- LEGEND**
- INDICATES END CENTER OR CORNER OF LODE CLAIM. SET 2"x2"x5' WOODEN POST (TYPICAL)
 - INDICATES LOCATION MONUMENT. SET 2"x2"x5' WOODEN POST & PLASTIC BOTTLE CONTAINING THE LOCATION NOTICE. LOCATION MONUMENTS ARE SET 10' FROM AN END CENTER ON THE CENTER LINE OF THE CLAIM (TYPICAL).



LOCATORS:
FREEPORT-McMORAN
MINERAL PROPERTIES INC
10861 N MAVINEE RD SUITE 141
ORO VALLEY AZ 85737

GEOMETRIX LLC
LAND SURVEYING SERVICES
(928) 567-1900

COUNTY LINE SHOWN APPROXIMATE ONLY
B.M. AZ STATE OFFICE
RECEIVED
GILA
PHOENIX ARIZONA
JUN 1 2012
33

2



OFFICIAL RECORDS OF PINAL COUNTY RECORDER VIRGINIA ROSS


DATE/TIME: 05/13/2013 1146
FEE: \$10.00
PAGES: 2
FEE NUMBER: 2013-039662



Return to:
Freeport-McMoRan Mineral Properties Inc.
10861 N Mavinee Rd Suite 141
Oro Valley, AZ 85737

LOCATION NOTICE FOR LODE MINING CLAIM
STATE OF ARIZONA, COUNTY OF PINAL

NOTICE IS HEREBY GIVEN that the SM-112 lode mining claim has been located by Freeport-McMoRan Mineral Properties Inc, a Delaware corporation, whose current mailing address is 10861 N Mavinee Rd Suite 141 Oro Valley, AZ 85737.



The general course of this claim is East to West and it is situated in Pinal County, Arizona. This claim is 1500 feet in length and 600 feet in width. This claim runs from the location monument on which this location notice is posted approximately 10 feet in an Easterly direction to the East end line and 1490 feet in a Westerly direction to the West end line. This claim is marked by six monuments, one at each corner and one at the center of each end line of the claim.

The location monument on which the notice is posted is situated within:

Section 30, Township 4 South, Range 15 East, Gila and Salt River Meridian, Pinal County, Arizona and this claim encompasses portions of the following quarter section(s), section(s), Township(s) and Range(s): Southeast 1/4, Section 30, T4S-R15E, G&SRM, Pinal County, Arizona.

The locality of this claim with reference to some natural object or permanent monument and additional information (if any) concerning its locality is as follows:

The Northwest corner of this claim is 4200' South and 1500' West of the Southeast corner of Section 19, T4S-R15E

The undersigned claims the ground as described above and set forth on the attached 1"=2000' outline map. This claim is not intended to encroach on any private property or land that is not open for location.

Located, dated and posted on the ground this 22th day of April, 2013

Freeport-McMoRan Mineral Properties Inc. (Owner) By: [Signature] GEOMETRIX, LLC (Agent)

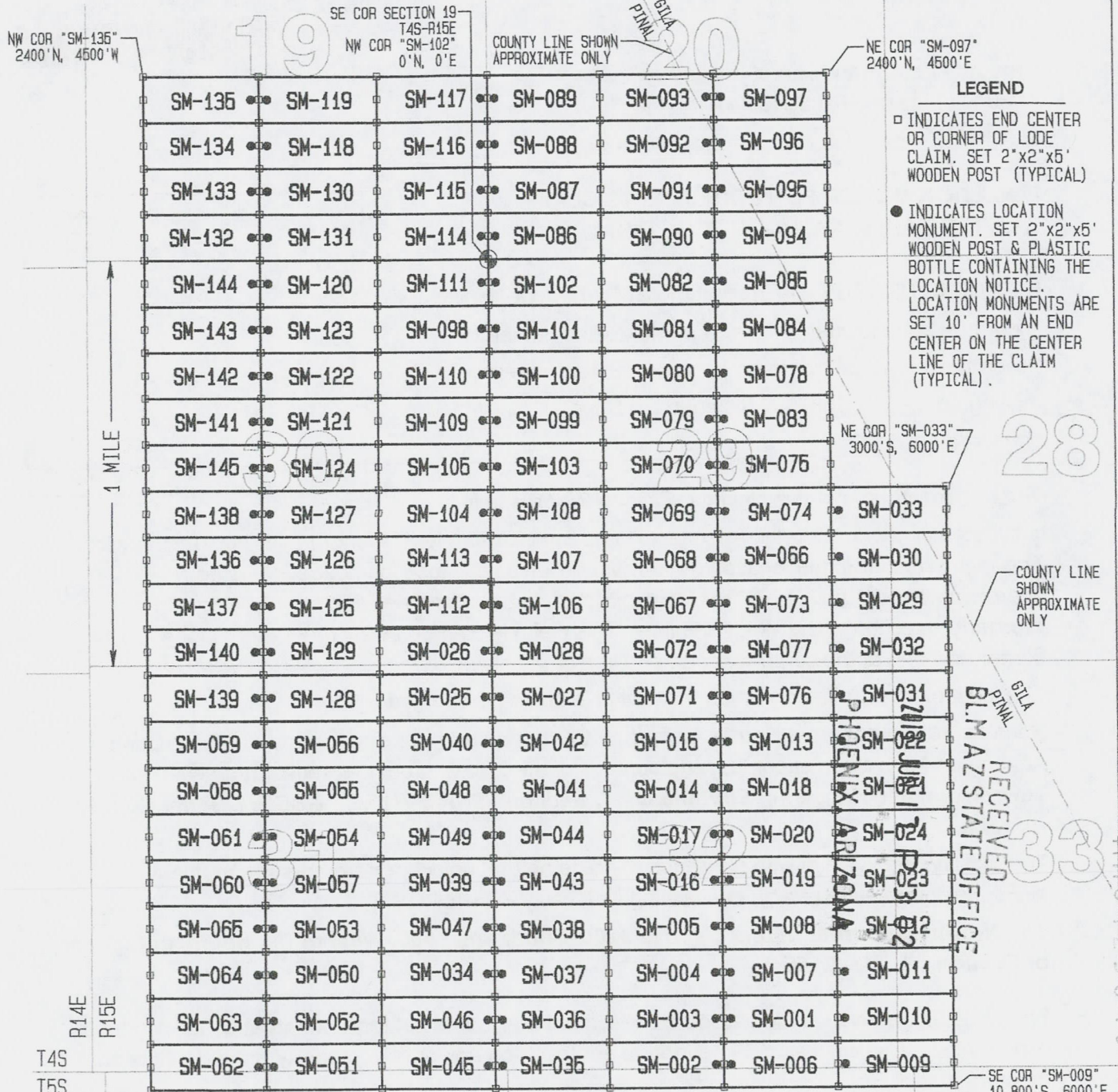

AR0423516

"SM-112" CLAIM

LOCATION OF THE SM-001 THROUGH SM-145 LODE CLAIMS

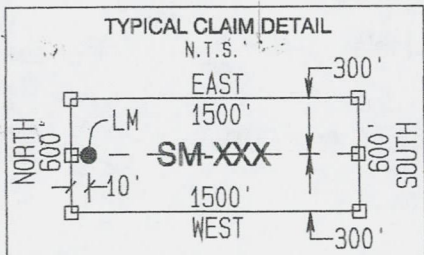
LOCATED DURING THE MONTHS OF JULY & AUGUST, 2012
PINAL & GILA COUNTIES, ARIZONA
ALL CLAIMS ARE 1500' IN LENGTH & 600' IN WIDTH

SCALE 1"=2000'



NW COR "SM-135"
2400' N, 4500' W

LOCATORS:
FREEPORT-McMORAN
MINERAL PROPERTIES INC
10861 N MAVINEE RD SUITE 141
ORO VALLEY AZ 85737



8



OFFICIAL RECORDS OF PINAL COUNTY RECORDER VIRGINIA ROSS


DATE/TIME: 05/13/2013 1146
FEE: \$10.00
PAGES: 2
FEE NUMBER: 2013-039663



Return to:
Freeport-McMoRan Mineral Properties Inc.
10861 N Mavinee Rd Suite 141
Oro Valley, AZ 85737

LOCATION NOTICE FOR LODE MINING CLAIM
STATE OF ARIZONA, COUNTY OF PINAL

NOTICE IS HEREBY GIVEN that the SM-113 lode mining claim has been located by Freeport-McMoRan Mineral Properties Inc, a Delaware corporation, whose current mailing address is 10861 N Mavinee Rd Suite 141 Oro Valley, AZ 85737.



The general course of this claim is East to West and it is situated in Pinal County, Arizona. This claim is 1500 feet in length and 600 feet in width. This claim runs from the location monument on which this location notice is posted approximately 10 feet in an Easterly direction to the East end line and 1490 feet in a Westerly direction to the West end line. This claim is marked by six monuments, one at each corner and one at the center of each end line of the claim.

The location monument on which the notice is posted is situated within:

Section 30, Township 4 South, Range 15 East, Gila and Salt River Meridian, Pinal County, Arizona and this claim encompasses portions of the following quarter section(s), section(s), Township(s) and Range(s): Southeast 1/4, Section 30, T4S-R15E, G&SRM, Pinal County, Arizona.

The locality of this claim with reference to some natural object or permanent monument and additional information (if any) concerning its locality is as follows:

The Northwest corner of this claim is 3600' South and 1500' West of the Southeast corner of Section 19, T4S-R15E

The undersigned claims the ground as described above and set forth on the attached 1"=2000' outline map. This claim is not intended to encroach on any private property or land that is not open for location.

Located, dated and posted on the ground this 22th day of April 2013.

Freeport-McMoRan Mineral Properties Inc. (Owner) By: [Signature] GEOMETRIX, LLC (Agent)

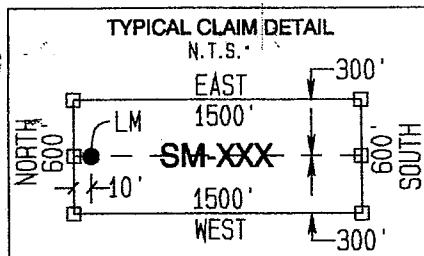
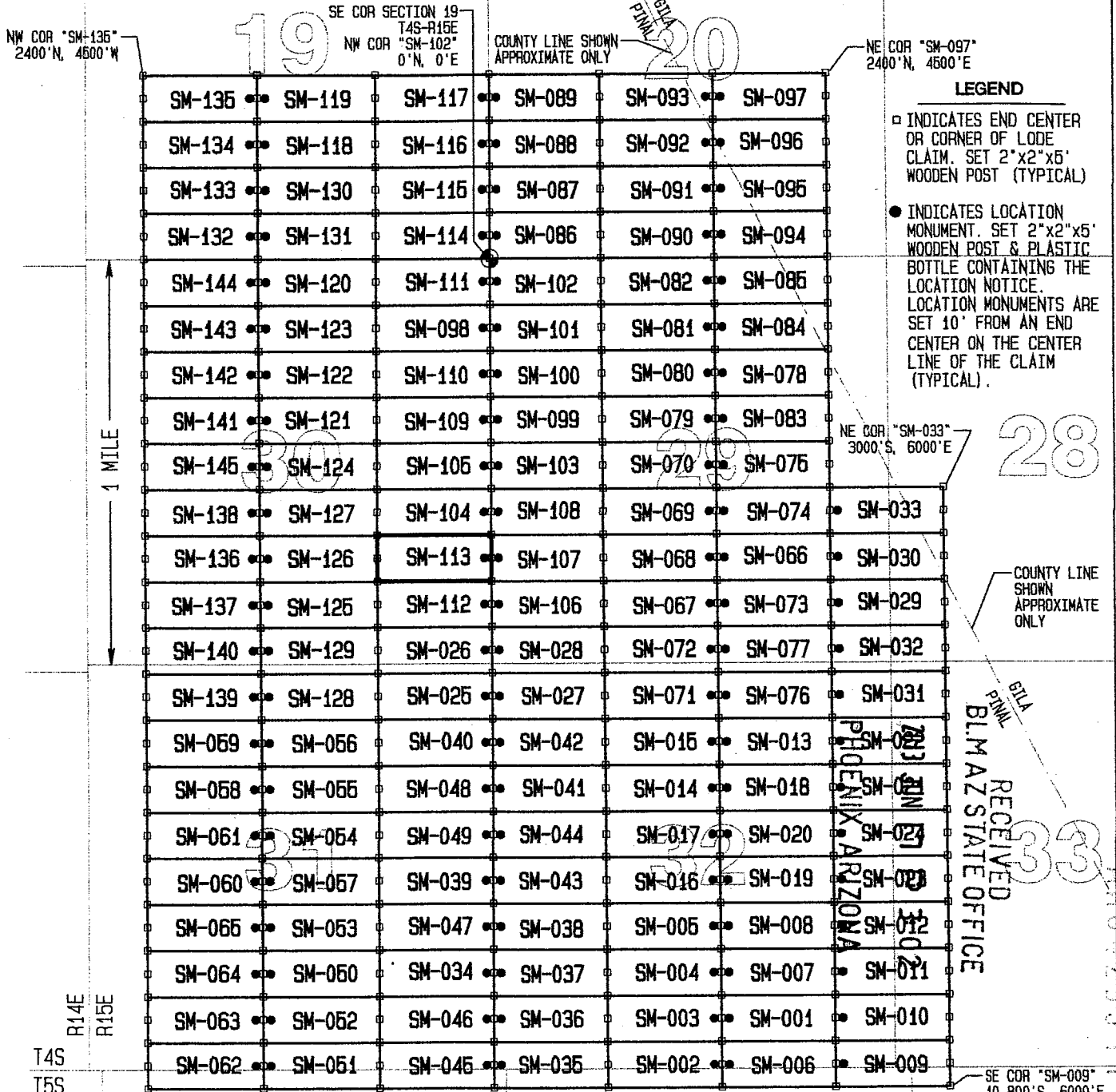

AR0423571

"SM-113" CLAIM

LOCATION OF THE SM-001 THROUGH SM-145 LODE CLAIMS

LOCATED DURING THE MONTHS OF JULY & AUGUST, 2012
PINAL & GILA COUNTIES, ARIZONA
ALL CLAIMS ARE 1500' IN LENGTH & 600' IN WIDTH

SCALE 1"=2000'



LOCATORS:
FREEPORT-McMORAN
MINERAL PROPERTIES INC
10861 N MAVINEE RD SUITE 141
ORO VALLEY AZ 85737

GEOMETRIX LLC
LAND SURVEYING SERVICES
(928) 567-1900

RECEIVED
BLM AZ STATE OFFICE
PHOENIX, ARIZONA
APR 12 2017



OFFICIAL RECORDS OF
PINAL COUNTY RECORDER
VIRGINIA ROSS


DATE/TIME: 05/13/2013 1146
FEE: \$10.00
PAGES: 2
FEE NUMBER: 2013-039664



Return to:
Freeport-McMoRan Mineral Properties Inc.
10861 N Mavinee Rd Suite 141
Oro Valley, AZ 85737

**LOCATION NOTICE FOR LODE MINING CLAIM
STATE OF ARIZONA, COUNTY OF PINAL**

NOTICE IS HEREBY GIVEN that the **SM-114** lode mining claim has been located by Freeport-McMoRan Mineral Properties Inc, a Delaware corporation, whose current mailing address is 10861 N Mavinee Rd Suite 141 Oro Valley, AZ 85737.



The general course of this claim is **East to West** and it is situated in **Pinal** County, Arizona. This claim is **1500** feet in length and **600** feet in width. This claim runs from the location monument on which this location notice is posted approximately **10** feet in an **Easterly** direction to the **East** end line and **1490** feet in a **Westerly** direction to the **West** end line. This claim is marked by six monuments, one at each corner and one at the center of each end line of the claim.

The location monument on which the notice is posted is situated within:

Section 19, Township 4 South, Range 15 East, Gila and Salt River Meridian, Pinal County, Arizona and this claim encompasses portions of the following quarter section(s), section(s), Township(s) and Range(s): **Southeast ¼, Section 19, T4S-R15E, G&SRM, Pinal County, Arizona.**

The locality of this claim with reference to some natural object or permanent monument and additional information (if any) concerning its locality is as follows:

The Northwest corner of this claim is 600' North and 1500' West of the Southeast corner of Section 19, T4S-R15E

The undersigned claims the ground as described above and set forth on the attached 1"=2000' outline map. This claim is not intended to encroach on any private property or land that is not open for location.

Located, dated and posted on the ground this 22nd day of April, 2013

Freeport-McMoRan Mineral Properties Inc. (Owner) By:

GEOMETRIX, LLC (Agent)

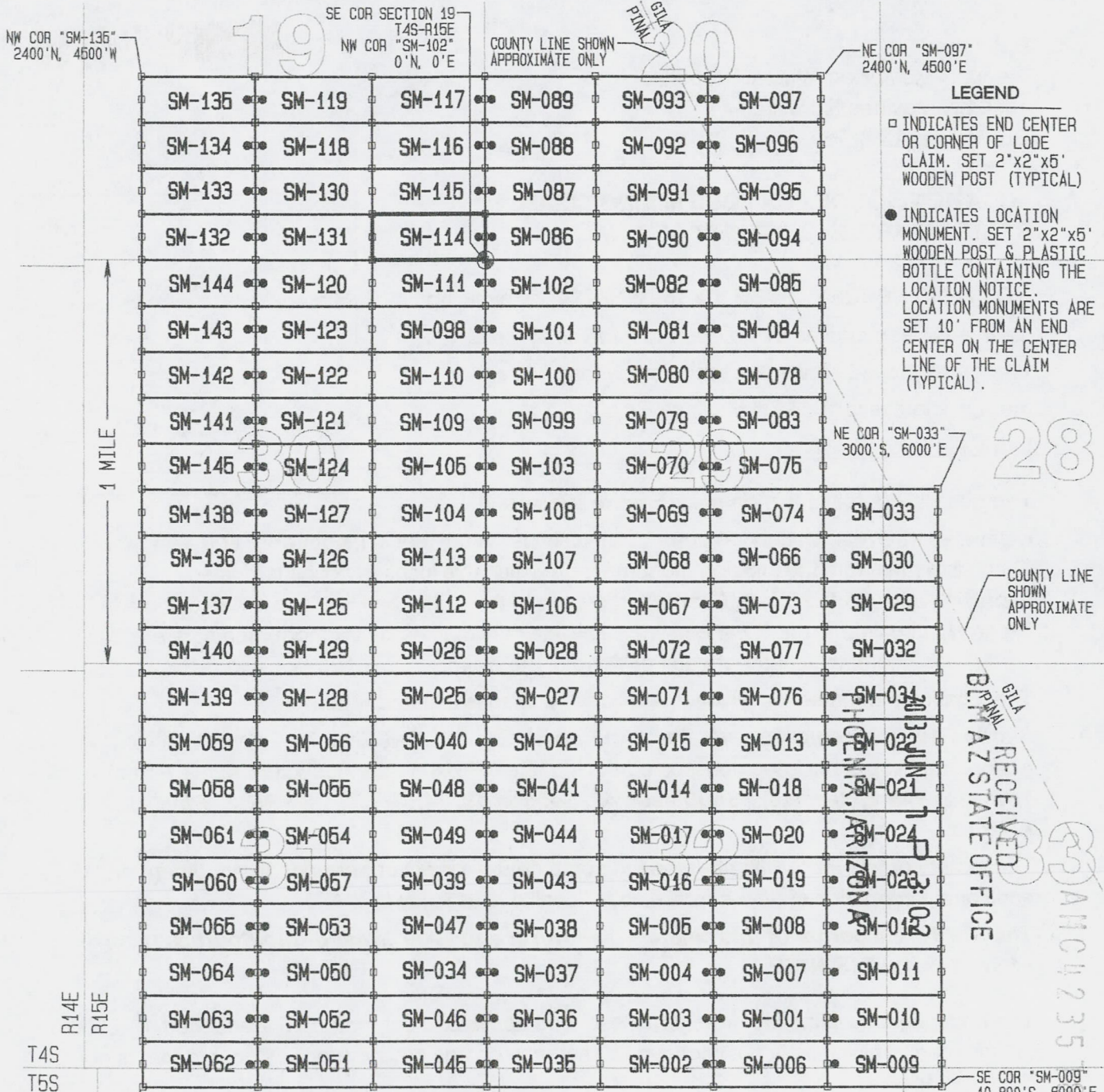

AM0923578

"SM-114" CLAIM

LOCATION OF THE SM-001 THROUGH SM-145 LODE CLAIMS

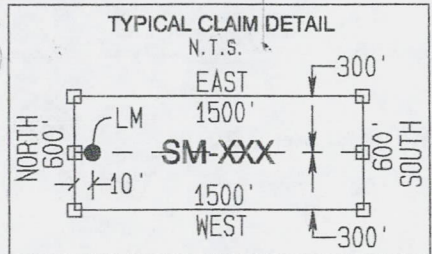
LOCATED DURING THE MONTHS OF JULY & AUGUST, 2012
PINAL & GILA COUNTIES, ARIZONA
ALL CLAIMS ARE 1500' IN LENGTH & 600' IN WIDTH

SCALE 1"=2000'



LEGEND

- INDICATES END CENTER OR CORNER OF LODE CLAIM. SET 2"x2"x5' WOODEN POST (TYPICAL)
- INDICATES LOCATION MONUMENT. SET 2"x2"x5' WOODEN POST & PLASTIC BOTTLE CONTAINING THE LOCATION NOTICE. LOCATION MONUMENTS ARE SET 10' FROM AN END CENTER ON THE CENTER LINE OF THE CLAIM (TYPICAL).



LOCATORS:
FREEPORT-McMORAN
MINERAL PROPERTIES INC
10861 N MAVINEE RD SUITE 141
ORO VALLEY AZ 85737

GEOMETRIX LLC
LAND SURVEYING SERVICES
(928) 567-1900

2



OFFICIAL RECORDS OF
PINAL COUNTY RECORDER
VIRGINIA ROSS


DATE/TIME: 05/13/2013 1146
FEE: \$10.00
PAGES: 2
FEE NUMBER: 2013-039665



Return to:
Freeport-McMoRan Mineral Properties Inc.
10861 N Mavinee Rd Suite 141
Oro Valley, AZ 85737

**LOCATION NOTICE FOR LODE MINING CLAIM
STATE OF ARIZONA, COUNTY OF PINAL**

NOTICE IS HEREBY GIVEN that the **SM-115** lode mining claim has been located by Freeport-McMoRan Mineral Properties Inc, a Delaware corporation, whose current mailing address is 10861 N Mavinee Rd Suite 141 Oro Valley, AZ 85737.



The general course of this claim is **East to West** and it is situated in **Pinal** County, Arizona. This claim is **1500** feet in length and **600** feet in width. This claim runs from the location monument on which this location notice is posted approximately **10** feet in an **Easterly** direction to the **East** end line and **1490** feet in a **Westerly** direction to the **West** end line. This claim is marked by six monuments, one at each corner and one at the center of each end line of the claim.

The location monument on which the notice is posted is situated within:

Section 19, Township 4 South, Range 15 East, Gila and Salt River Meridian, Pinal County, Arizona and this claim encompasses portions of the following quarter section(s), section(s), Township(s) and Range(s): **Southeast ¼, Section 19, T4S-R15E, G&SRM, Pinal County, Arizona.**

The locality of this claim with reference to some natural object or permanent monument and additional information (if any) concerning its locality is as follows:

The Northwest corner of this claim is 1200' North and 1500' West of the Southeast corner of Section 19, T4S-R15E

The undersigned claims the ground as described above and set forth on the attached 1"=2000' outline map. This claim is not intended to encroach on any private property or land that is not open for location.

Located, dated and posted on the ground this 22TH day of April - 2013

Freeport-McMoRan Mineral Properties Inc. (Owner) By: [Signature]
GEOMETRIX, LLC (Agent)

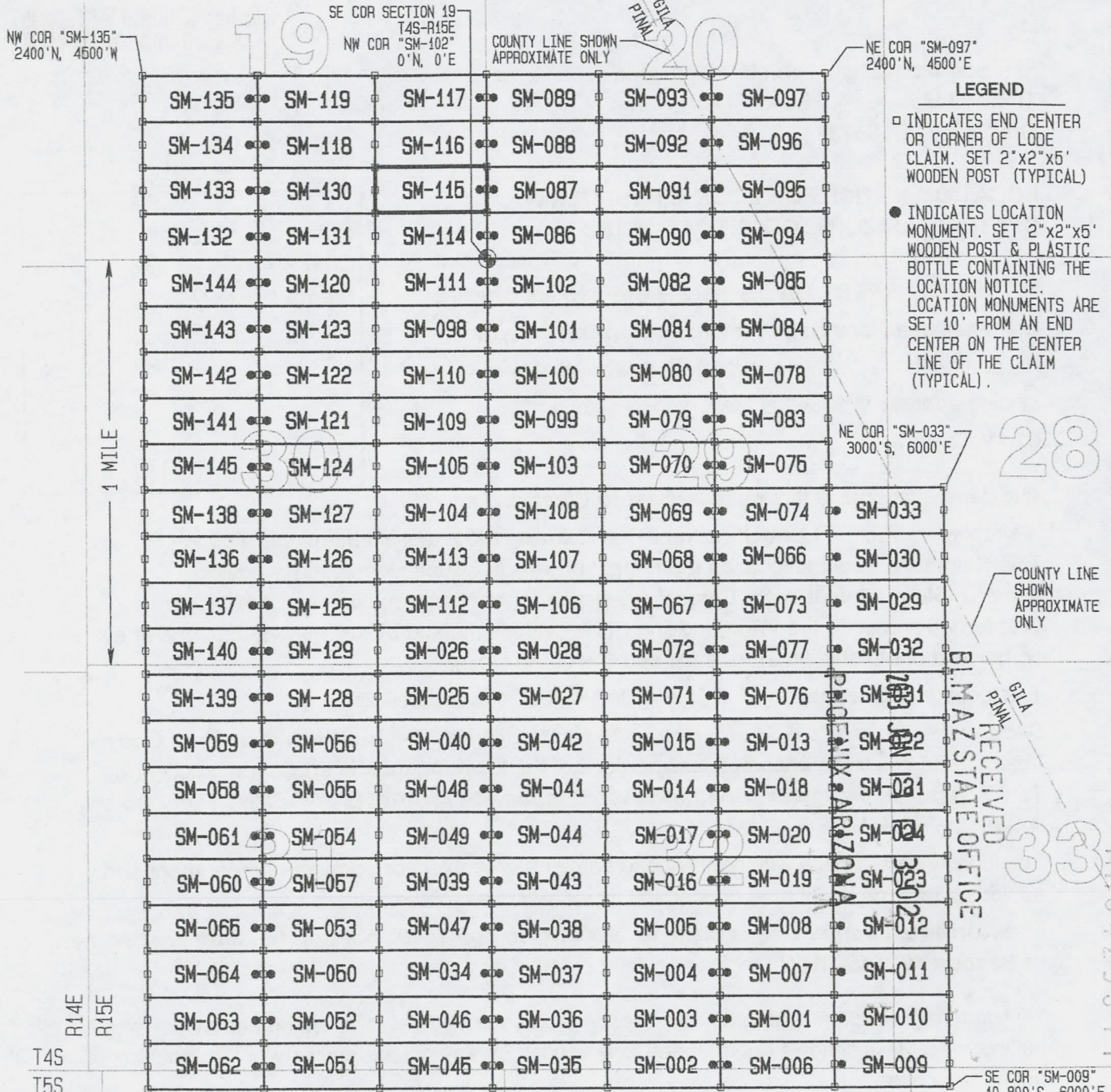


AM0123519

"SM-115" CLAIM

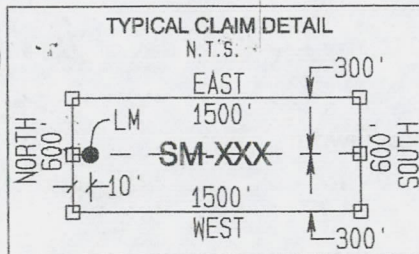
LOCATION OF THE SM-001 THROUGH SM-145 LODE CLAIMS

LOCATED DURING THE MONTHS OF JULY & AUGUST, 2012
PINAL & GILA COUNTIES, ARIZONA
ALL CLAIMS ARE 1500' IN LENGTH & 600' IN WIDTH

SCALE 1"=2000'



- LEGEND**
- INDICATES END CENTER OR CORNER OF LODE CLAIM. SET 2"x2"x5" WOODEN POST (TYPICAL)
 - INDICATES LOCATION MONUMENT. SET 2"x2"x5" WOODEN POST & PLASTIC BOTTLE CONTAINING THE LOCATION NOTICE. LOCATION MONUMENTS ARE SET 10' FROM AN END CENTER ON THE CENTER LINE OF THE CLAIM (TYPICAL).



LOCATORS:
FREEPORT-McMORAN
MINERAL PROPERTIES INC
10861 N MAVINEE RD SUITE 141
ORO VALLEY AZ 85737

RECEIVED
 BLM ARIZONA STATE OFFICE
 PHOENIX, ARIZONA
 33
 APPROX 123579

2



OFFICIAL RECORDS OF PINAL COUNTY RECORDER VIRGINIA ROSS


DATE/TIME: 05/13/2013 1146
FEE: \$10.00
PAGES: 2
FEE NUMBER: 2013-039666



Return to:
Freeport-McMoRan Mineral Properties Inc.
10861 N Mavinee Rd Suite 141
Oro Valley, AZ 85737

LOCATION NOTICE FOR LODE MINING CLAIM
STATE OF ARIZONA, COUNTY OF PINAL

NOTICE IS HEREBY GIVEN that the SM-116 lode mining claim has been located by Freeport-McMoRan Mineral Properties Inc, a Delaware corporation, whose current mailing address is 10861 N Mavinee Rd Suite 141 Oro Valley, AZ 85737.



The general course of this claim is East to West and it is situated in Pinal County, Arizona. This claim is 1500 feet in length and 600 feet in width. This claim runs from the location monument on which this location notice is posted approximately 10 feet in an Easterly direction to the East end line and 1490 feet in a Westerly direction to the West end line. This claim is marked by six monuments, one at each corner and one at the center of each end line of the claim.

The location monument on which the notice is posted is situated within:

Section 19, Township 4 South, Range 15 East, Gila and Salt River Meridian, Pinal County, Arizona and this claim encompasses portions of the following quarter section(s), section(s), Township(s) and Range(s): Southeast 1/4, Section 19, T4S-R15E, G&SRM, Pinal County, Arizona.

The locality of this claim with reference to some natural object or permanent monument and additional information (if any) concerning its locality is as follows:

The Northwest corner of this claim is 1800' North and 1500' West of the Southeast corner of Section 19, T4S-R15E

The undersigned claims the ground as described above and set forth on the attached 1"=2000' outline map. This claim is not intended to encroach on any private property or land that is not open for location.

Located, dated and posted on the ground this 22th day of April 2013

Freeport-McMoRan Mineral Properties Inc. (Owner) By: [Signature] GEOMETRIX, LLC (Agent)

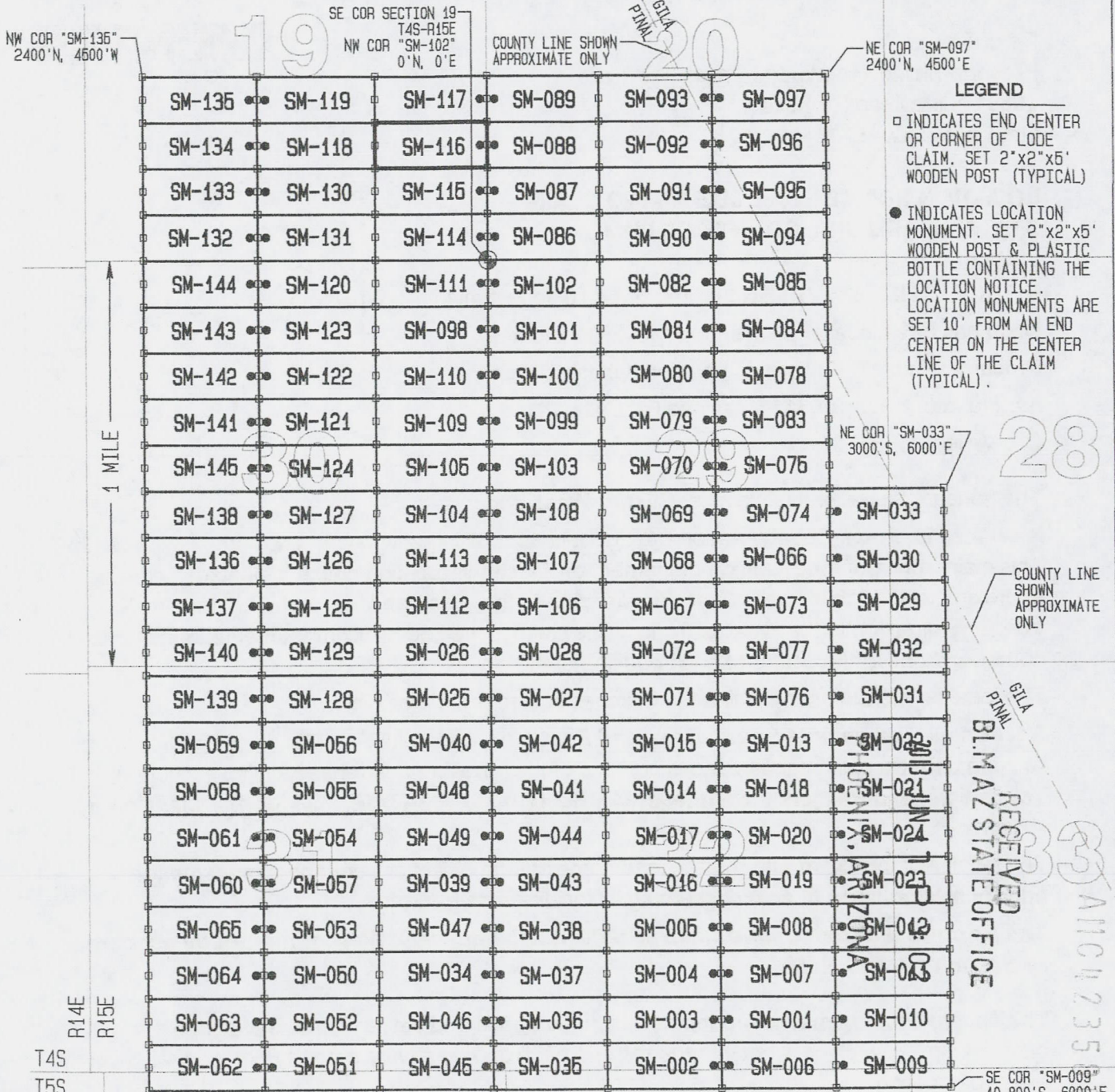

AM0423500

"SM-116" CLAIM

LOCATION OF THE SM-001 THROUGH SM-145 LODE CLAIMS

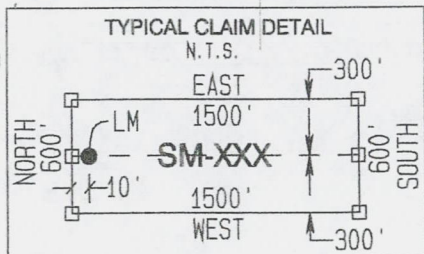
LOCATED DURING THE MONTHS OF JULY & AUGUST, 2012
PINAL & GILA COUNTIES, ARIZONA
ALL CLAIMS ARE 1500' IN LENGTH & 600' IN WIDTH

SCALE 1"=2000'



LEGEND

- INDICATES END CENTER OR CORNER OF LODE CLAIM. SET 2"x2"x5" WOODEN POST (TYPICAL)
- INDICATES LOCATION MONUMENT. SET 2"x2"x5" WOODEN POST & PLASTIC BOTTLE CONTAINING THE LOCATION NOTICE. LOCATION MONUMENTS ARE SET 10' FROM AN END CENTER ON THE CENTER LINE OF THE CLAIM (TYPICAL).



LOCATORS:
FREEPORT-McMORAN
MINERAL PROPERTIES INC
10861 N MAVINEE RD SUITE 141
ORO VALLEY AZ 85737



OFFICIAL RECORDS OF
PINAL COUNTY RECORDER
VIRGINIA ROSS


DATE/TIME: 05/13/2013 1146
FEE: \$10.00
PAGES: 2
FEE NUMBER: 2013-039667



Return to:
Freeport-McMoRan Mineral Properties Inc.
10861 N Mavinee Rd Suite 141
Oro Valley, AZ 85737

**LOCATION NOTICE FOR LODE MINING CLAIM
STATE OF ARIZONA, COUNTY OF PINAL**

NOTICE IS HEREBY GIVEN that the **SM-117** lode mining claim has been located by Freeport-McMoRan Mineral Properties Inc, a Delaware corporation, whose current mailing address is 10861 N Mavinee Rd Suite 141 Oro Valley, AZ 85737.



The general course of this claim is **East to West** and it is situated in **Pinal** County, Arizona. This claim is **1500** feet in length and **600** feet in width. This claim runs from the location monument on which this location notice is posted approximately **10** feet in an **Easterly** direction to the **East** end line and **1490** feet in a **Westerly** direction to the **West** end line. This claim is marked by six monuments, one at each corner and one at the center of each end line of the claim.

The location monument on which the notice is posted is situated within:

Section 19, Township 4 South, Range 15 East, Gila and Salt River Meridian, Pinal County, Arizona and this claim encompasses portions of the following quarter section(s), section(s), Township(s) and Range(s): **Southeast ¼, Section 19, T4S-R15E, G&SRM, Pinal County, Arizona.**

The locality of this claim with reference to some natural object or permanent monument and additional information (if any) concerning its locality is as follows:

The Northwest corner of this claim is 2400' North and 1500' West of the Southeast corner of Section 19, T4S-R15E

The undersigned claims the ground as described above and set forth on the attached 1"=2000' outline map. This claim is not intended to encroach on any private property or land that is not open for location.

Located, dated and posted on the ground this 22th day of April, 2013

Freeport-McMoRan Mineral Properties Inc. (Owner) By: [Signature]
GEOMETRIX, LLC (Agent)



1101123581

"SM-117" CLAIM

LOCATION OF THE SM-001 THROUGH SM-145 LODE CLAIMS

LOCATED DURING THE MONTHS OF JULY & AUGUST, 2012
PINAL & GILA COUNTIES, ARIZONA
ALL CLAIMS ARE 1500' IN LENGTH & 600' IN WIDTH

SCALE 1" = 2000'




NW COR "SM-135"
2400' N, 4500' W

SE COR SECTION 19
T4S-R15E
NW COR "SM-102"
0' N, 0' E

COUNTY LINE SHOWN
APPROXIMATE ONLY

NE COR "SM-097"
2400' N, 4500' E

1 MILE



LEGEND

- INDICATES END CENTER OR CORNER OF LODE CLAIM. SET 2"x2"x5' WOODEN POST (TYPICAL)
- INDICATES LOCATION MONUMENT. SET 2"x2"x5' WOODEN POST & PLASTIC BOTTLE CONTAINING THE LOCATION NOTICE. LOCATION MONUMENTS ARE SET 10' FROM AN END CENTER ON THE CENTER LINE OF THE CLAIM (TYPICAL).

NE COR "SM-033"
3000' S, 6000' E

28

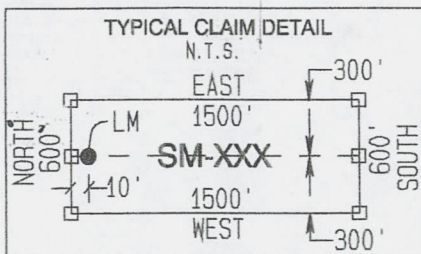
COUNTY LINE SHOWN
APPROXIMATE ONLY

GILA COUNTY RECEIVED
PINAL & GILA COUNTY RECORDS OFFICE
2013 JUN 11 10:30 AM

R14E
R15E
T4S
T5S

SW COR "SM-062"
10,800' S, 4500' W

SE COR "SM-009"
10,800' S, 6000' E



LOCATORS:
FREEPORT-McMORAN
MINERAL PROPERTIES INC
10861 N MAVINEE RD SUITE 141
ORO VALLEY AZ 85737

GEOMETRIX LLC
LAND SURVEYING SERVICES
(928) 567-1900

8



OFFICIAL RECORDS OF
PINAL COUNTY RECORDER
VIRGINIA ROSS


DATE/TIME: 05/13/2013 1146
FEE: \$10.00
PAGES: 2
FEE NUMBER: 2013-039668



Return to:
Freeport-McMoRan Mineral Properties Inc.
10861 N Mavinee Rd Suite 141
Oro Valley, AZ 85737

LOCATION NOTICE FOR LODE MINING CLAIM
STATE OF ARIZONA, COUNTY OF PINAL

NOTICE IS HEREBY GIVEN that the **SM-118** lode mining claim has been located by Freeport-McMoRan Mineral Properties Inc, a Delaware corporation, whose current mailing address is 10861 N Mavinee Rd Suite 141 Oro Valley, AZ 85737.



The general course of this claim is **East to West** and it is situated in **Pinal** County, Arizona. This claim is **1500** feet in length and **600** feet in width. This claim runs from the location monument on which this location notice is posted approximately **10** feet in a **Westerly** direction to the **West** end line and **1490** feet in an **Easterly** direction to the **East** end line. This claim is marked by six monuments, one at each corner and one at the center of each end line of the claim.

The location monument on which the notice is posted is situated within:

Section 19, Township 4 South, Range 15 East, Gila and Salt River Meridian, Pinal County, Arizona and this claim encompasses portions of the following quarter section(s), section(s), Township(s) and Range(s): **Southeast 1/4 & Southwest 1/4, Section 19, T4S-R15E, G&SRM, Pinal County, Arizona.**

The locality of this claim with reference to some natural object or permanent monument and additional information (if any) concerning its locality is as follows:

The Northwest corner of this claim is 1800' North and 3000' West of the Southeast corner of Section 19, T4S-R15E

The undersigned claims the ground as described above and set forth on the attached 1"=2000' outline map. This claim is not intended to encroach on any private property or land that is not open for location.

Located, dated and posted on the ground this 22th day of April, 2013

Freeport-McMoRan Mineral Properties Inc. (Owner) By: [Signature]
GEOMETRIX, LLC (Agent)

AR0423502

2



OFFICIAL RECORDS OF
PINAL COUNTY RECORDER
VIRGINIA ROSS


DATE/TIME: 05/13/2013 1146
FEE: \$10.00
PAGES: 2
FEE NUMBER: 2013-039669



Return to:
Freeport-McMoRan Mineral Properties Inc.
10861 N Mavinee Rd Suite 141
Oro Valley, AZ 85737

**LOCATION NOTICE FOR LODE MINING CLAIM
STATE OF ARIZONA, COUNTY OF PINAL**

NOTICE IS HEREBY GIVEN that the **SM-119** lode mining claim has been located by Freeport-McMoRan Mineral Properties Inc, a Delaware corporation, whose current mailing address is 10861 N Mavinee Rd Suite 141 Oro Valley, AZ 85737.



The general course of this claim is **East to West** and it is situated in **Pinal** County, Arizona. This claim is **1500** feet in length and **600** feet in width. This claim runs from the location monument on which this location notice is posted approximately **10** feet in a **Westerly** direction to the **West** end line and **1490** feet in an **Easterly** direction to the **East** end line. This claim is marked by six monuments, one at each corner and one at the center of each end line of the claim.

The location monument on which the notice is posted is situated within:

Section 19, Township 4 South, Range 15 East, Gila and Salt River Meridian, Pinal County, Arizona and this claim encompasses portions of the following quarter section(s), section(s), Township(s) and Range(s): **Southeast 1/4 & Southwest 1/4, Section 19, T4S-R15E, G&SRM, Pinal County, Arizona.**

The locality of this claim with reference to some natural object or permanent monument and additional information (if any) concerning its locality is as follows:

The Northwest corner of this claim is 2400' North and 3000' West of the Southeast corner of Section 19, T4S-R15E

The undersigned claims the ground as described above and set forth on the attached 1"=2000' outline map. This claim is not intended to encroach on any private property or land that is not open for location.

Located, dated and posted on the ground this 22th day of April, 2013

Freeport-McMoRan Mineral Properties Inc. (Owner) By: [Signature]
GEOMETRIX, LLC (Agent)

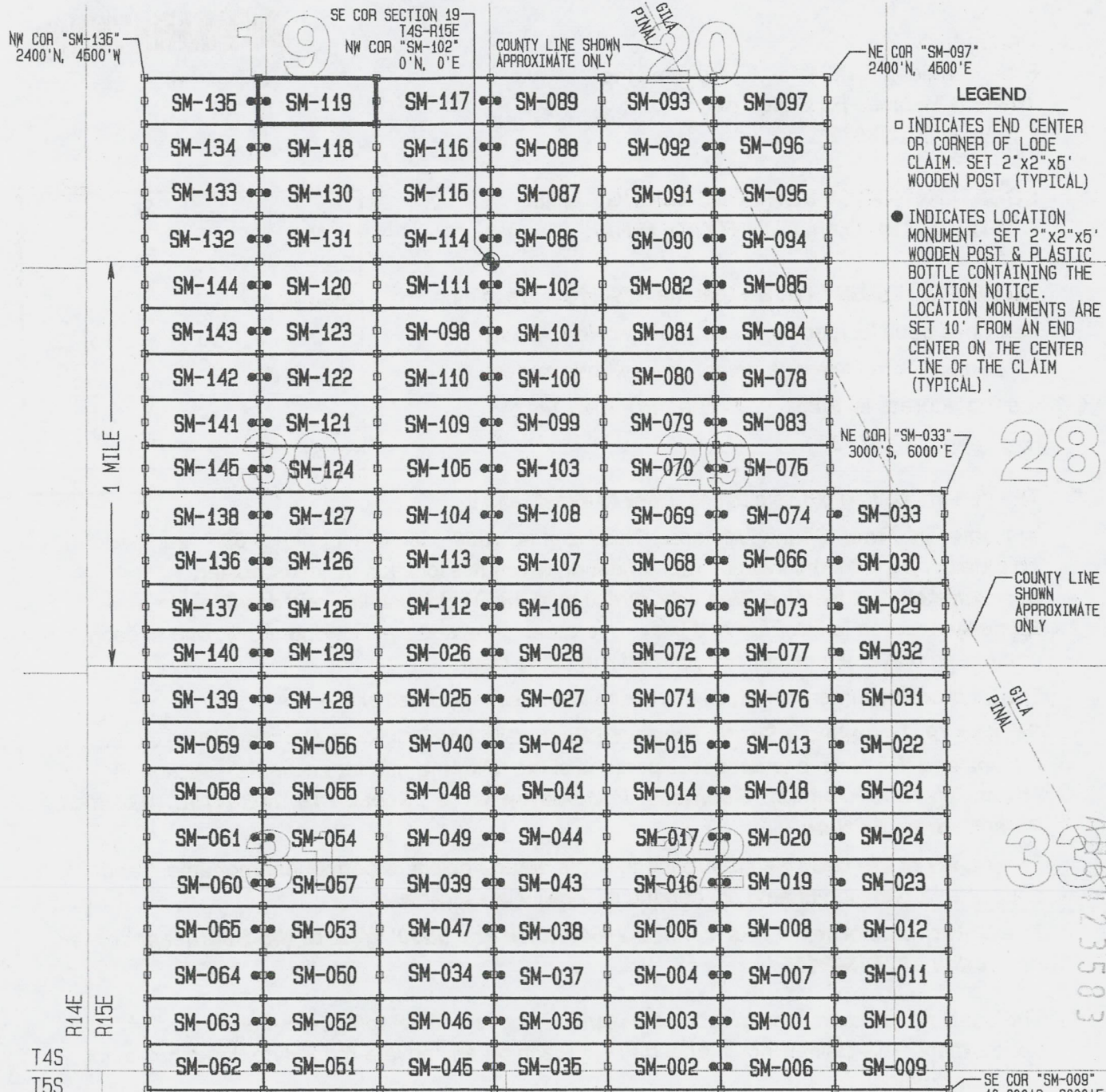

APR 23 2013

"SM-119" CLAIM

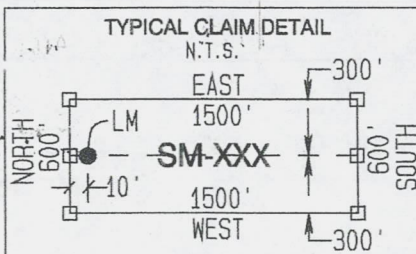
LOCATION OF THE SM-001 THROUGH SM-145 LODE CLAIMS

LOCATED DURING THE MONTHS OF JULY & AUGUST, 2012
PINAL & GILA COUNTIES, ARIZONA
ALL CLAIMS ARE 1500' IN LENGTH & 600' IN WIDTH

SCALE 1"=2000'



- LEGEND**
- INDICATES END CENTER OR CORNER OF LODE CLAIM. SET 2"x2"x5' WOODEN POST (TYPICAL)
 - INDICATES LOCATION MONUMENT. SET 2"x2"x5' WOODEN POST & PLASTIC BOTTLE CONTAINING THE LOCATION NOTICE. LOCATION MONUMENTS ARE SET 10' FROM AN END CENTER ON THE CENTER LINE OF THE CLAIM (TYPICAL).



GEOMETRIX LLC
LAND SURVEYING SERVICES
(928) 567-1900

8



OFFICIAL RECORDS OF
PINAL COUNTY RECORDER
VIRGINIA ROSS


DATE/TIME: 05/13/2013 1146
FEE: \$10.00
PAGES: 2
FEE NUMBER: 2013-039670



Return to:
Freeport-McMoRan Mineral Properties Inc.
10861 N Mavinee Rd Suite 141
Oro Valley, AZ 85737

**LOCATION NOTICE FOR LODE MINING CLAIM
STATE OF ARIZONA, COUNTY OF PINAL**

NOTICE IS HEREBY GIVEN that the **SM-120** lode mining claim has been located by Freeport-McMoRan Mineral Properties Inc, a Delaware corporation, whose current mailing address is 10861 N Mavinee Rd Suite 141 Oro Valley, AZ 85737.



The general course of this claim is **East to West** and it is situated in **Pinal** County, Arizona. This claim is **1500** feet in length and **600** feet in width. This claim runs from the location monument on which this location notice is posted approximately **10** feet in a **Westerly** direction to the **West** end line and **1490** feet in an **Easterly** direction to the **East** end line. This claim is marked by six monuments, one at each corner and one at the center of each end line of the claim.

The location monument on which the notice is posted is situated within:

Section 30, Township 4 South, Range 15 East, Gila and Salt River Meridian, Pinal County, Arizona and this claim encompasses portions of the following quarter section(s), section(s), Township(s) and Range(s): **Northeast 1/4 & Northwest 1/4, Section 30, T4S-R15E, G&SRM, Pinal County, Arizona.**

The locality of this claim with reference to some natural object or permanent monument and additional information (if any) concerning its locality is as follows:

The Northwest corner of this claim is 0' North and 3000' West of the Southeast corner of Section 19, T4S-R15E

The undersigned claims the ground as described above and set forth on the attached 1"=2000' outline map. This claim is not intended to encroach on any private property or land that is not open for location.

Located, dated and posted on the ground this 22nd day of April, 2013

Freeport-McMoRan Mineral Properties Inc. (Owner) By: [Signature]
GEOMETRIX, LLC (Agent)

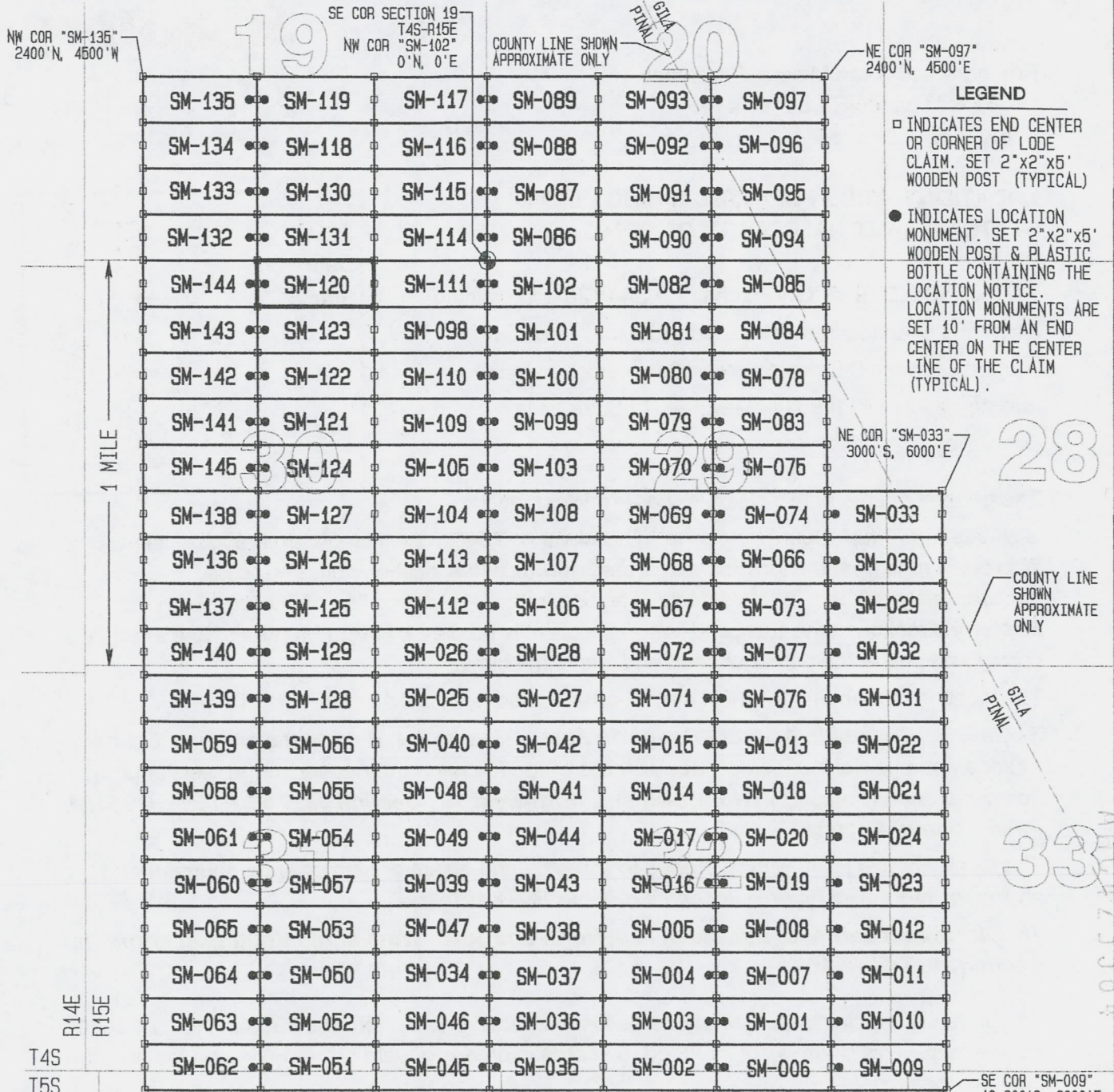

AMC 023584

"SM-120" CLAIM

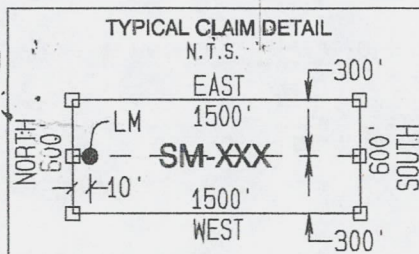
LOCATION OF THE SM-001 THROUGH SM-145 LODE CLAIMS

LOCATED DURING THE MONTHS OF JULY & AUGUST, 2012
PINAL & GILA COUNTIES, ARIZONA
ALL CLAIMS ARE 1500' IN LENGTH & 600' IN WIDTH

SCALE 1" = 2000'



- LEGEND**
- INDICATES END CENTER OR CORNER OF LODE CLAIM. SET 2"x2"x5' WOODEN POST (TYPICAL)
 - INDICATES LOCATION MONUMENT. SET 2"x2"x5' WOODEN POST & PLASTIC BOTTLE CONTAINING THE LOCATION NOTICE. LOCATION MONUMENTS ARE SET 10' FROM AN END CENTER ON THE CENTER LINE OF THE CLAIM (TYPICAL).



LOCATORS:
FREEPORT-McMORAN
MINERAL PROPERTIES INC
10861 N MAVINEE RD SUITE 141
ORO VALLEY AZ 85737

GEOMETRIX LLC
LAND SURVEYING SERVICES
(928) 567-1900

2



OFFICIAL RECORDS OF
PINAL COUNTY RECORDER
VIRGINIA ROSS


DATE/TIME: 05/13/2013 1146
FEE: \$10.00
PAGES: 2
FEE NUMBER: 2013-039671



Return to:
Freeport-McMoRan Mineral Properties Inc.
10861 N Mavinee Rd Suite 141
Oro Valley, AZ 85737

**LOCATION NOTICE FOR LODE MINING CLAIM
STATE OF ARIZONA, COUNTY OF PINAL**

NOTICE IS HEREBY GIVEN that the **SM-121** lode mining claim has been located by Freeport-McMoRan Mineral Properties Inc, a Delaware corporation, whose current mailing address is 10861 N Mavinee Rd Suite 141 Oro Valley, AZ 85737.



The general course of this claim is **East to West** and it is situated in **Pinal** County, Arizona. This claim is **1500** feet in length and **600** feet in width. This claim runs from the location monument on which this location notice is posted approximately **10** feet in a **Westerly** direction to the **West** end line and **1490** feet in an **Easterly** direction to the **East** end line. This claim is marked by six monuments, one at each corner and one at the center of each end line of the claim.

The location monument on which the notice is posted is situated within:

Section 30, Township 4 South, Range 15 East, Gila and Salt River Meridian, Pinal County, Arizona and this claim encompasses portions of the following quarter section(s), section(s), Township(s) and Range(s): **Northeast 1/4 & Northwest 1/4, Section 30, T4S-R15E, G&SRM, Pinal County, Arizona.**

The locality of this claim with reference to some natural object or permanent monument and additional information (if any) concerning its locality is as follows:

The Northwest corner of this claim is 1800' South and 3000' West of the Southeast corner of Section 19, T4S-R15E

The undersigned claims the ground as described above and set forth on the attached 1"=2000' outline map. This claim is not intended to encroach on any private property or land that is not open for location.

Located, dated and posted on the ground this 22th day of April, 2013

Freeport-McMoRan Mineral Properties Inc. (Owner) By: [Signature]
GEOMETRIX, LLC (Agent)

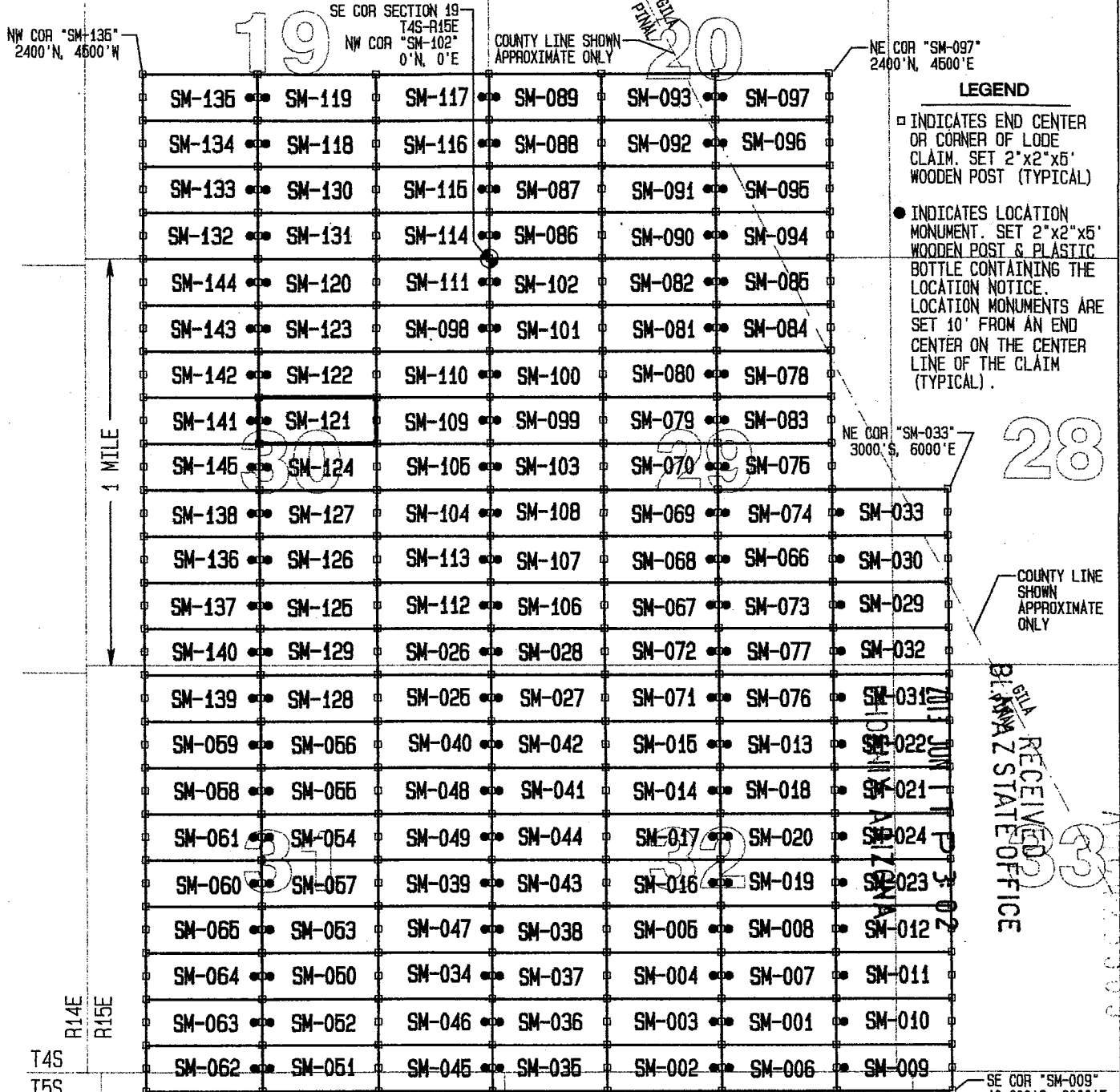

110123585

"SM-121" CLAIM

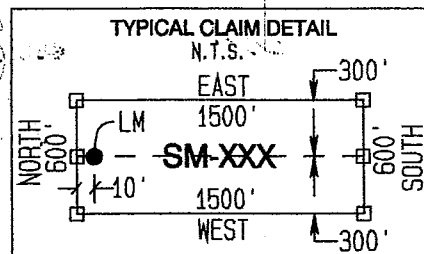
LOCATION OF THE SM-001 THROUGH SM-145 LODE CLAIMS

LOCATED DURING THE MONTHS OF JULY & AUGUST, 2012
PINAL & GILA COUNTIES, ARIZONA
ALL CLAIMS ARE 1500' IN LENGTH & 600' IN WIDTH

SCALE 1"=2000'



- LEGEND**
- INDICATES END CENTER OR CORNER OF LODE CLAIM. SET 2"x2"x6' WOODEN POST (TYPICAL)
 - INDICATES LOCATION MONUMENT. SET 2"x2"x5' BOTTLE POST & PLASTIC BOTTLE CONTAINING THE LOCATION NOTICE. LOCATION MONUMENTS ARE SET 10' FROM AN END CENTER ON THE CENTER LINE OF THE CLAIM (TYPICAL).



LOCATORS:
FREEPORT-McMORAN
MINERAL PROPERTIES INC
10861 N MAVINEE RD SUITE 141
ORO VALLEY AZ 85737

RECEIVED
 JUN 11 2013
 ARIZONA
 STATE OFFICE
 330505



**OFFICIAL RECORDS OF
PINAL COUNTY RECORDER
VIRGINIA ROSS**


DATE/TIME: 05/13/2013 1146
FEE: \$10.00
PAGES: 2
FEE NUMBER: 2013-039672



Return to:
Freeport-McMoRan Mineral Properties Inc.
10861 N Mavinee Rd Suite 141
Oro Valley, AZ 85737

**LOCATION NOTICE FOR LODE MINING CLAIM
STATE OF ARIZONA, COUNTY OF PINAL**

NOTICE IS HEREBY GIVEN that the **SM-122** lode mining claim has been located by Freeport-McMoRan Mineral Properties Inc, a Delaware corporation, whose current mailing address is 10861 N Mavinee Rd Suite 141 Oro Valley, AZ 85737.



The general course of this claim is **East to West** and it is situated in **Pinal** County, Arizona. This claim is **1500** feet in length and **600** feet in width. This claim runs from the location monument on which this location notice is posted approximately **10** feet in a **Westerly** direction to the **West** end line and **1490** feet in an **Easterly** direction to the **East** end line. This claim is marked by six monuments, one at each corner and one at the center of each end line of the claim.

The location monument on which the notice is posted is situated within:

Section 30, Township 4 South, Range 15 East, Gila and Salt River Meridian, Pinal County, Arizona and this claim encompasses portions of the following quarter section(s), section(s), Township(s) and Range(s): **Northeast ¼ & Northwest ¼ , Section 30, T4S-R15E, G&SRM, Pinal County, Arizona.**

The locality of this claim with reference to some natural object or permanent monument and additional information (if any) concerning its locality is as follows:

The Northwest corner of this claim is 1200' South and 3000' West of the Southeast corner of Section 19, T4S-R15E

The undersigned claims the ground as described above and set forth on the attached 1"=2000' outline map. This claim is not intended to encroach on any private property or land that is not open for location.

Located, dated and posted on the ground this 22th day of April, 2013

Freeport-McMoRan Mineral Properties Inc. (Owner) By: [Signature]
GEOMETRIX, LLC (Agent)

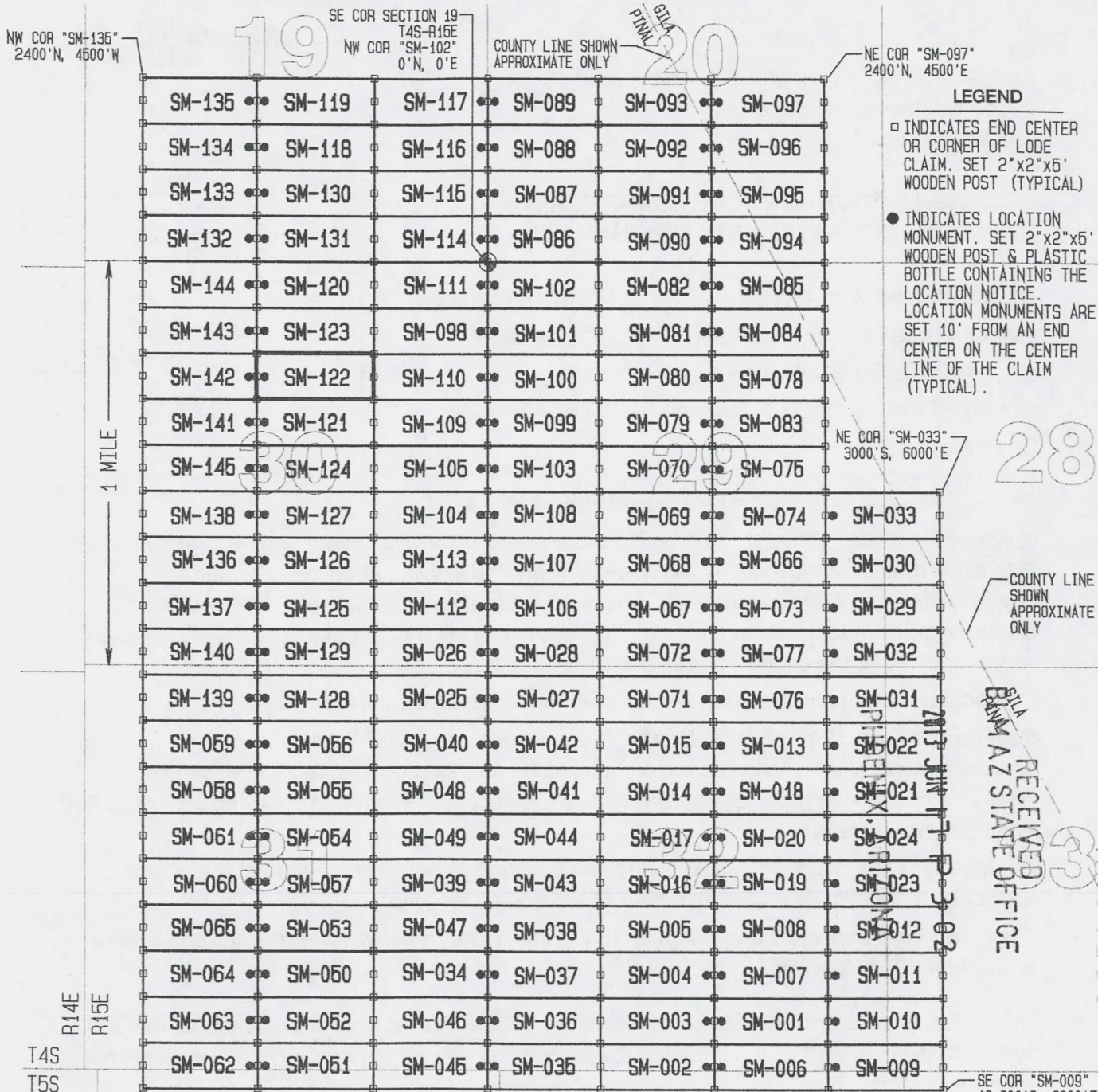

ANON 23586

"SM-122" CLAIM

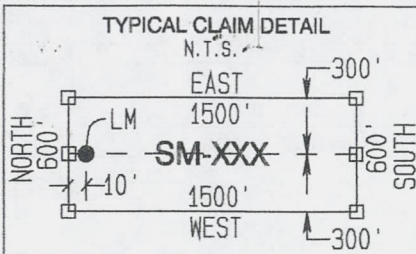
LOCATION OF THE SM-001 THROUGH SM-145 LODE CLAIMS

LOCATED DURING THE MONTHS OF JULY & AUGUST, 2012
PINAL & GILA COUNTIES, ARIZONA
ALL CLAIMS ARE 1500' IN LENGTH & 600' IN WIDTH

SCALE 1" = 2000'



- LEGEND**
- INDICATES END CENTER OR CORNER OF LODE CLAIM. SET 2"x2"x5' WOODEN POST (TYPICAL)
 - INDICATES LOCATION MONUMENT. SET 2"x2"x5' WOODEN POST & PLASTIC BOTTLE CONTAINING THE LOCATION NOTICE. LOCATION MONUMENTS ARE SET 10' FROM AN END CENTER ON THE CENTER LINE OF THE CLAIM (TYPICAL).



LOCATORS:
FREEPORT-McMORAN
MINERAL PROPERTIES INC
10861 N MAVINEE RD SUITE 141
ORO VALLEY AZ 85737

GILA RECEIVED
 2013 JUN 17 PM 3:02
 BIRMINGHAM AZ STATE OFFICE
 3
 AMO 423501



OFFICIAL RECORDS OF
PINAL COUNTY RECORDER
VIRGINIA ROSS


DATE/TIME: 05/13/2013 1146
FEE: \$10.00
PAGES: 2
FEE NUMBER: 2013-039673



Return to:
Freeport-McMoRan Mineral Properties Inc.
10861 N Mavinee Rd Suite 141
Oro Valley, AZ 85737

**LOCATION NOTICE FOR LODE MINING CLAIM
STATE OF ARIZONA, COUNTY OF PINAL**

NOTICE IS HEREBY GIVEN that the **SM-123** lode mining claim has been located by Freeport-McMoRan Mineral Properties Inc, a Delaware corporation, whose current mailing address is 10861 N Mavinee Rd Suite 141 Oro Valley, AZ 85737.



The general course of this claim is **East to West** and it is situated in **Pinal** County, Arizona. This claim is **1500** feet in length and **600** feet in width. This claim runs from the location monument on which this location notice is posted approximately **10** feet in a **Westerly** direction to the **West** end line and **1490** feet in an **Easterly** direction to the **East** end line. This claim is marked by six monuments, one at each corner and one at the center of each end line of the claim.

The location monument on which the notice is posted is situated within:

Section 30, Township 4 South, Range 15 East, Gila and Salt River Meridian, Pinal County, Arizona and this claim encompasses portions of the following quarter section(s), section(s), Township(s) and Range(s): **Northeast ¼ & Northwest ¼, Section 30, T4S-R15E, G&SRM, Pinal County, Arizona.**

The locality of this claim with reference to some natural object or permanent monument and additional information (if any) concerning its locality is as follows:

The Northwest corner of this claim is 600' South and 3000' West of the Southeast corner of Section 19, T4S-R15E

The undersigned claims the ground as described above and set forth on the attached 1"=2000' outline map. This claim is not intended to encroach on any private property or land that is not open for location.

Located, dated and posted on the ground this 22th day of April, 2013

Freeport-McMoRan Mineral Properties Inc. (Owner) By: [Signature]
GEOMETRIX, LLC (Agent)

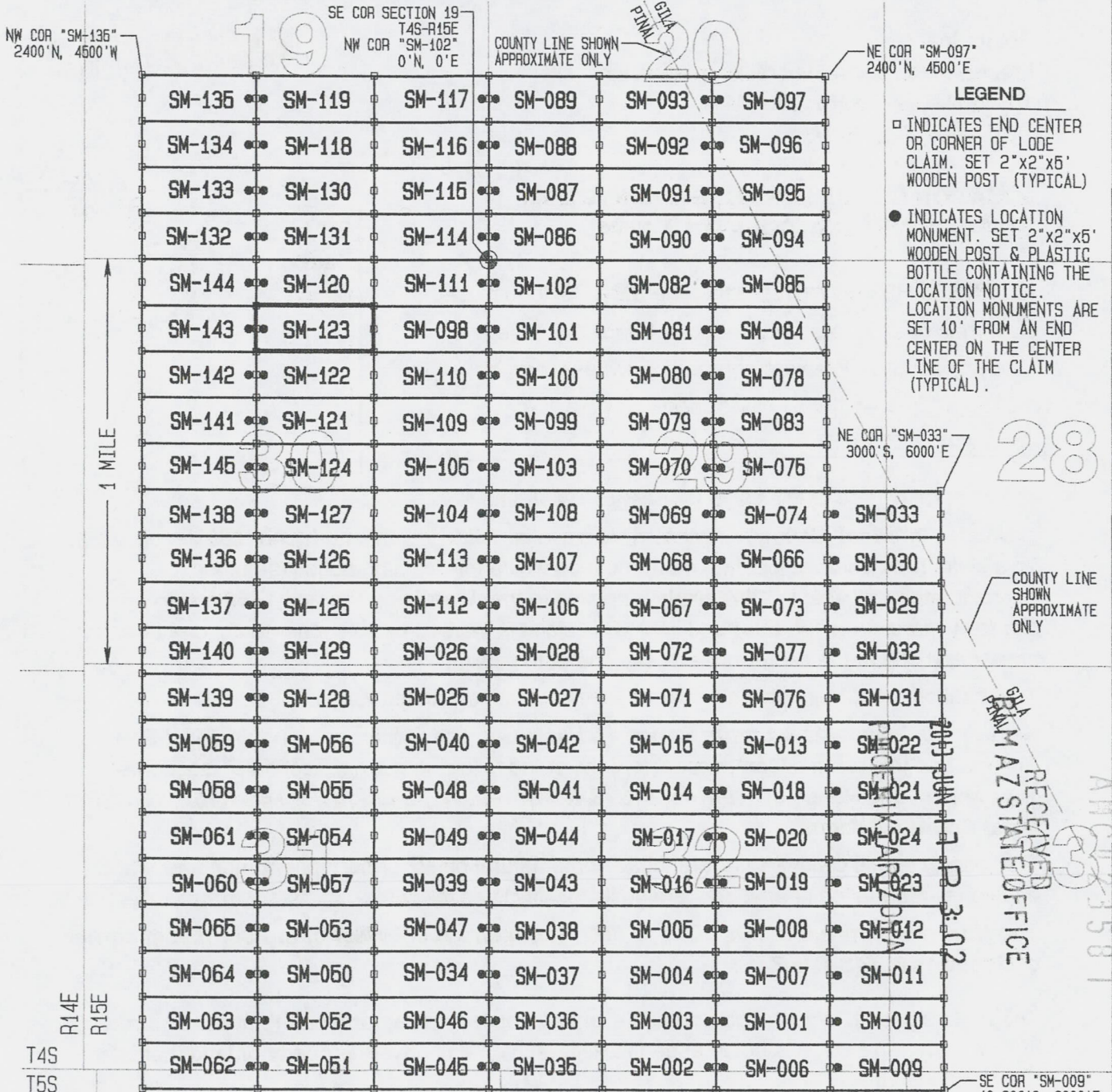

AM0023507

"SM-123" CLAIM

LOCATION OF THE SM-001 THROUGH SM-145 LODE CLAIMS

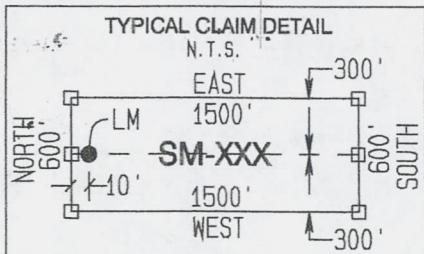
LOCATED DURING THE MONTHS OF JULY & AUGUST, 2012
PINAL & GILA COUNTIES, ARIZONA
ALL CLAIMS ARE 1500' IN LENGTH & 600' IN WIDTH

SCALE 1" = 2000'



- LEGEND**
- INDICATES END CENTER OR CORNER OF LODE CLAIM. SET 2"x2"x5' WOODEN POST (TYPICAL)
 - INDICATES LOCATION MONUMENT. SET 2"x2"x5' WOODEN POST & PLASTIC BOTTLE CONTAINING THE LOCATION NOTICE. LOCATION MONUMENTS ARE SET 10' FROM AN END CENTER ON THE CENTER LINE OF THE CLAIM (TYPICAL).

RECEIVED
 PINAL & GILA
 COUNTY CLERK'S OFFICE
 2012 JUN 17 P 3:02
 3-581



LOCATORS:
FREEPORT-MCMORAN
MINERAL PROPERTIES INC
10861 N MAYINEE RD SUITE 141
ORO VALLEY AZ 85737

5

GEOMETRIX LLC
LAND SURVEYING SERVICES
(928) 567-1900

4

2



**OFFICIAL RECORDS OF
PINAL COUNTY RECORDER
VIRGINIA ROSS**


DATE/TIME: 05/13/2013 1146
FEE: \$10.00
PAGES: 2
FEE NUMBER: 2013-039674



Return to:
Freeport-McMoRan Mineral Properties Inc.
10861 N Mavinee Rd Suite 141
Oro Valley, AZ 85737

**LOCATION NOTICE FOR LODE MINING CLAIM
STATE OF ARIZONA, COUNTY OF PINAL**

NOTICE IS HEREBY GIVEN that the **SM-124** lode mining claim has been located by Freeport-McMoRan Mineral Properties Inc, a Delaware corporation, whose current mailing address is 10861 N Mavinee Rd Suite 141 Oro Valley, AZ 85737.



The general course of this claim is **East to West** and it is situated in **Pinal** County, Arizona. This claim is **1500** feet in length and **600** feet in width. This claim runs from the location monument on which this location notice is posted approximately **10** feet in a **Westerly** direction to the **West** end line and **1490** feet in an **Easterly** direction to the **East** end line. This claim is marked by six monuments, one at each corner and one at the center of each end line of the claim.

The location monument on which the notice is posted is situated within:

Section 30, Township 4 South, Range 15 East, Gila and Salt River Meridian, Pinal County, Arizona and this claim encompasses portions of the following quarter section(s), section(s), Township(s) and Range(s): **Northeast 1/4, Southeast 1/4, Southwest 1/4 & Northwest 1/4, Section 30, T4S-R15E, G&SRM, Pinal County, Arizona.**

The locality of this claim with reference to some natural object or permanent monument and additional information (if any) concerning its locality is as follows:

The Northwest corner of this claim is 2400' South and 3000' West of the Southeast corner of Section 19, T4S-R15E

The undersigned claims the ground as described above and set forth on the attached 1"=2000' outline map. This claim is not intended to encroach on any private property or land that is not open for location.

Located, dated and posted on the ground this 22TH day of April, 2013

Freeport-McMoRan Mineral Properties Inc. (Owner)

By: 
GEOMETRIX, LLC (Agent)


AR0423588

"SM-124" CLAIM

LOCATION OF THE SM-001 THROUGH SM-145 LODE CLAIMS

LOCATED DURING THE MONTHS OF JULY & AUGUST, 2012
PINAL & GILA COUNTIES, ARIZONA
ALL CLAIMS ARE 1500' IN LENGTH & 600' IN WIDTH

SCALE 1" = 2000'



NW COR "SM-136"
2400' N, 4500' W

SE COR SECTION 19
T4S-R15E
NW COR "SM-102"
0' N, 0' E

COUNTY LINE SHOWN
APPROXIMATE ONLY

NE COR "SM-097"
2400' N, 4500' E

1 MILE

SM-135	SM-119	SM-117	SM-089	SM-093	SM-097
SM-134	SM-118	SM-116	SM-088	SM-092	SM-096
SM-133	SM-130	SM-115	SM-087	SM-091	SM-095
SM-132	SM-131	SM-114	SM-086	SM-090	SM-094
SM-144	SM-120	SM-111	SM-102	SM-082	SM-085
SM-143	SM-123	SM-098	SM-101	SM-081	SM-084
SM-142	SM-122	SM-110	SM-100	SM-080	SM-078
SM-141	SM-121	SM-109	SM-099	SM-079	SM-083
SM-145	SM-124	SM-105	SM-103	SM-070	SM-075
SM-138	SM-127	SM-104	SM-108	SM-069	SM-074
SM-136	SM-126	SM-113	SM-107	SM-068	SM-066
SM-137	SM-125	SM-112	SM-106	SM-067	SM-073
SM-140	SM-129	SM-026	SM-028	SM-072	SM-077
SM-139	SM-128	SM-025	SM-027	SM-071	SM-076
SM-059	SM-056	SM-040	SM-042	SM-015	SM-013
SM-058	SM-055	SM-048	SM-041	SM-014	SM-018
SM-061	SM-054	SM-049	SM-044	SM-017	SM-020
SM-060	SM-057	SM-039	SM-043	SM-016	SM-019
SM-065	SM-053	SM-047	SM-038	SM-005	SM-008
SM-064	SM-050	SM-034	SM-037	SM-004	SM-007
SM-063	SM-052	SM-046	SM-036	SM-003	SM-001
SM-062	SM-051	SM-045	SM-035	SM-002	SM-006
					SM-009

LEGEND

- INDICATES END CENTER OR CORNER OF LODE CLAIM. SET 2"x2"x5' WOODEN POST (TYPICAL)
- INDICATES LOCATION MONUMENT. SET 2"x2"x5' WOODEN POST & PLASTIC BOTTLE CONTAINING THE LOCATION NOTICE. LOCATION MONUMENTS ARE SET 10' FROM AN END CENTER ON THE CENTER LINE OF THE CLAIM (TYPICAL).

NE COR "SM-033"
3000' S, 6000' E

28

COUNTY LINE SHOWN
APPROXIMATE ONLY

RECEIVED
AZ STATE OFFICE

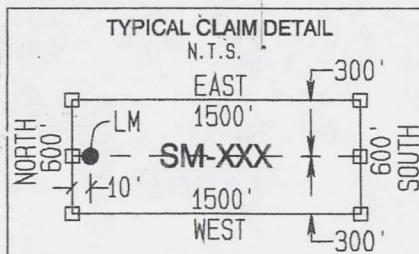
R14E
R15E

T4S
T5S

SW COR "SM-062"
10,800' S, 4500' W

SE COR "SM-009"
10,800' S, 6000' E

LOCATORS:
FREEPORT-McMORAN
MINERAL PROPERTIES INC
10861 N MAVINEE RD SUITE 141
ORO VALLEY AZ 85737



GEOMETRIX LLC
LAND SURVEYING SERVICES
(928) 567-1900



OFFICIAL RECORDS OF
PINAL COUNTY RECORDER
VIRGINIA ROSS


DATE/TIME: 05/13/2013 1146
FEE: \$10.00
PAGES: 2
FEE NUMBER: 2013-039675



Return to:
Freeport-McMoRan Mineral Properties Inc.
10861 N Mavinee Rd Suite 141
Oro Valley, AZ 85737

**LOCATION NOTICE FOR LODE MINING CLAIM
STATE OF ARIZONA, COUNTY OF PINAL**

NOTICE IS HEREBY GIVEN that the **SM-125** lode mining claim has been located by Freeport-McMoRan Mineral Properties Inc, a Delaware corporation, whose current mailing address is 10861 N Mavinee Rd Suite 141 Oro Valley, AZ 85737.



The general course of this claim is **East to West** and it is situated in **Pinal** County, Arizona. This claim is **1500** feet in length and **600** feet in width. This claim runs from the location monument on which this location notice is posted approximately **10** feet in a **Westerly** direction to the **West** end line and **1490** feet in an **Easterly** direction to the **East** end line. This claim is marked by six monuments, one at each corner and one at the center of each end line of the claim.

The location monument on which the notice is posted is situated within:

Section 30, Township 4 South, Range 15 East, Gila and Salt River Meridian, Pinal County, Arizona and this claim encompasses portions of the following quarter section(s), section(s), Township(s) and Range(s): **Southeast ¼ & Southwest ¼, Section 30, T4S-R15E, G&SRM, Pinal County, Arizona.**

The locality of this claim with reference to some natural object or permanent monument and additional information (if any) concerning its locality is as follows:

The Northwest corner of this claim is 4200' South and 3000' West of the Southeast corner of Section 19, T4S-R15E

The undersigned claims the ground as described above and set forth on the attached 1"=2000' outline map. This claim is not intended to encroach on any private property or land that is not open for location.

Located, dated and posted on the ground this 22TH day of April, 2012

Freeport-McMoRan Mineral Properties Inc. (Owner) By: [Signature]
GEOMETRIX, LLC (Agent)

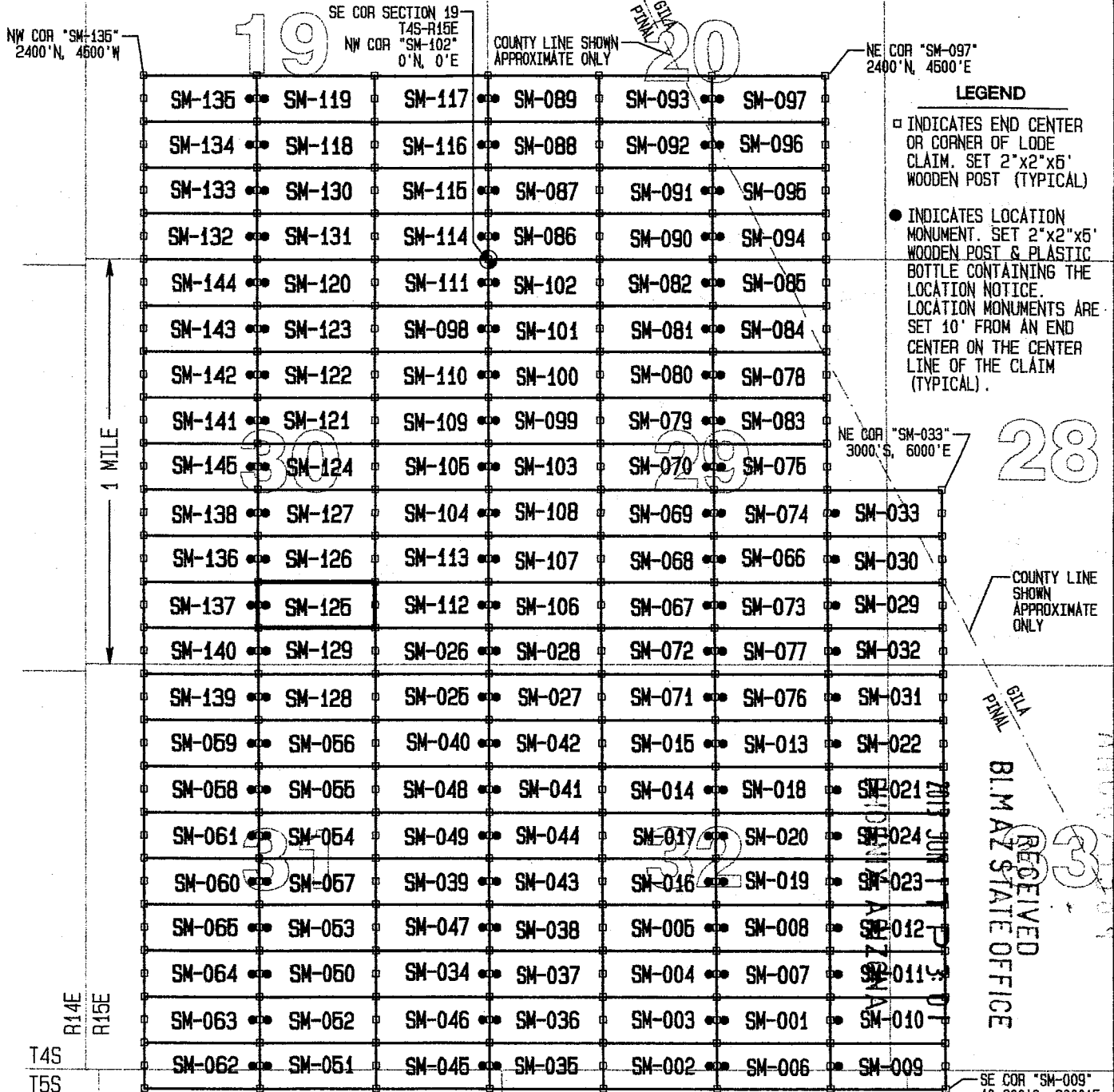
201305131146

"SM-125" CLAIM

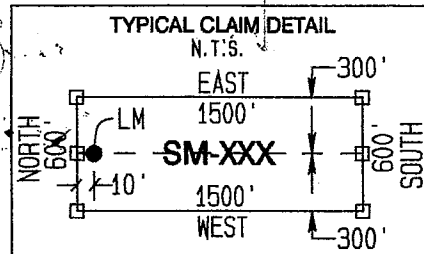
LOCATION OF THE SM-001 THROUGH SM-145 LODE CLAIMS

LOCATED DURING THE MONTHS OF JULY & AUGUST, 2012
PINAL & GILA COUNTIES, ARIZONA
ALL CLAIMS ARE 1500' IN LENGTH & 600' IN WIDTH

SCALE 1"=2000'



- LEGEND**
- INDICATES END CENTER OR CORNER OF LODE CLAIM. SET 2"x2"x6" WOODEN POST (TYPICAL)
 - INDICATES LOCATION MONUMENT. SET 2"x2"x6" WOODEN POST & PLASTIC BOTTLE CONTAINING THE LOCATION NOTICE. LOCATION MONUMENTS ARE SET 10' FROM AN END CENTER ON THE CENTER LINE OF THE CLAIM (TYPICAL).



LOCATORS:
FREEPORT-McMORAN
MINERAL PROPERTIES INC
10861 N MAVINEE RD SUITE 141
ORO VALLEY AZ 85737

GEOMETRIX LLC
LAND SURVEYING SERVICES
(928) 567-1900

RECEIVED
B.I.M. AZ STATE OFFICE

SE COR "SM-009"
10, 800' S, 6000' E

SW COR "SM-062"
10, 800' S, 4500' W

NE COR "SM-033"
3000' S, 6000' E

NW COR "SM-135"
2400' N, 4500' W

NE COR "SM-097"
2400' N, 4500' E

SE COR SECTION 19
T4S-R15E
NW COR "SM-102"
0' N, 0' E

COUNTY LINE SHOWN
APPROXIMATE ONLY


COUNTY LINE SHOWN
APPROXIMATE ONLY

GILA
PINAL

B.I.M. AZ STATE OFFICE

SE COR "SM-009"
10, 800' S, 6000' E

RECEIVED
B.I.M. AZ STATE OFFICE



OFFICIAL RECORDS OF
PINAL COUNTY RECORDER
VIRGINIA ROSS


DATE/TIME: 05/13/2013 1146
FEE: \$10.00
PAGES: 2
FEE NUMBER: 2013-039676



Return to:
Freeport-McMoRan Mineral Properties Inc.
10861 N Mavinee Rd Suite 141
Oro Valley, AZ 85737

**LOCATION NOTICE FOR LODE MINING CLAIM
STATE OF ARIZONA, COUNTY OF PINAL**

NOTICE IS HEREBY GIVEN that the **SM-126** lode mining claim has been located by Freeport-McMoRan Mineral Properties Inc, a Delaware corporation, whose current mailing address is 10861 N Mavinee Rd Suite 141 Oro Valley, AZ 85737.



The general course of this claim is **East to West** and it is situated in **Pinal** County, Arizona. This claim is **1500** feet in length and **600** feet in width. This claim runs from the location monument on which this location notice is posted approximately **10** feet in a **Westerly** direction to the **West** end line and **1490** feet in an **Easterly** direction to the **East** end line. This claim is marked by six monuments, one at each corner and one at the center of each end line of the claim.

The location monument on which the notice is posted is situated within:

Section 30, Township 4 South, Range 15 East, Gila and Salt River Meridian, Pinal County, Arizona and this claim encompasses portions of the following quarter section(s), section(s), Township(s) and Range(s): **Southeast 1/4 & Southwest 1/4, Section 30, T4S-R15E, G&SRM, Pinal County, Arizona.**

The locality of this claim with reference to some natural object or permanent monument and additional information (if any) concerning its locality is as follows:

The Northwest corner of this claim is 3600' South and 3000' West of the Southeast corner of Section 19, T4S-R15E

The undersigned claims the ground as described above and set forth on the attached 1"=2000' outline map. This claim is not intended to encroach on any private property or land that is not open for location.

Located, dated and posted on the ground this 22th day of April, 2013

Freeport-McMoRan Mineral Properties Inc. (Owner) By:

GEOMETRIX, LLC (Agent)

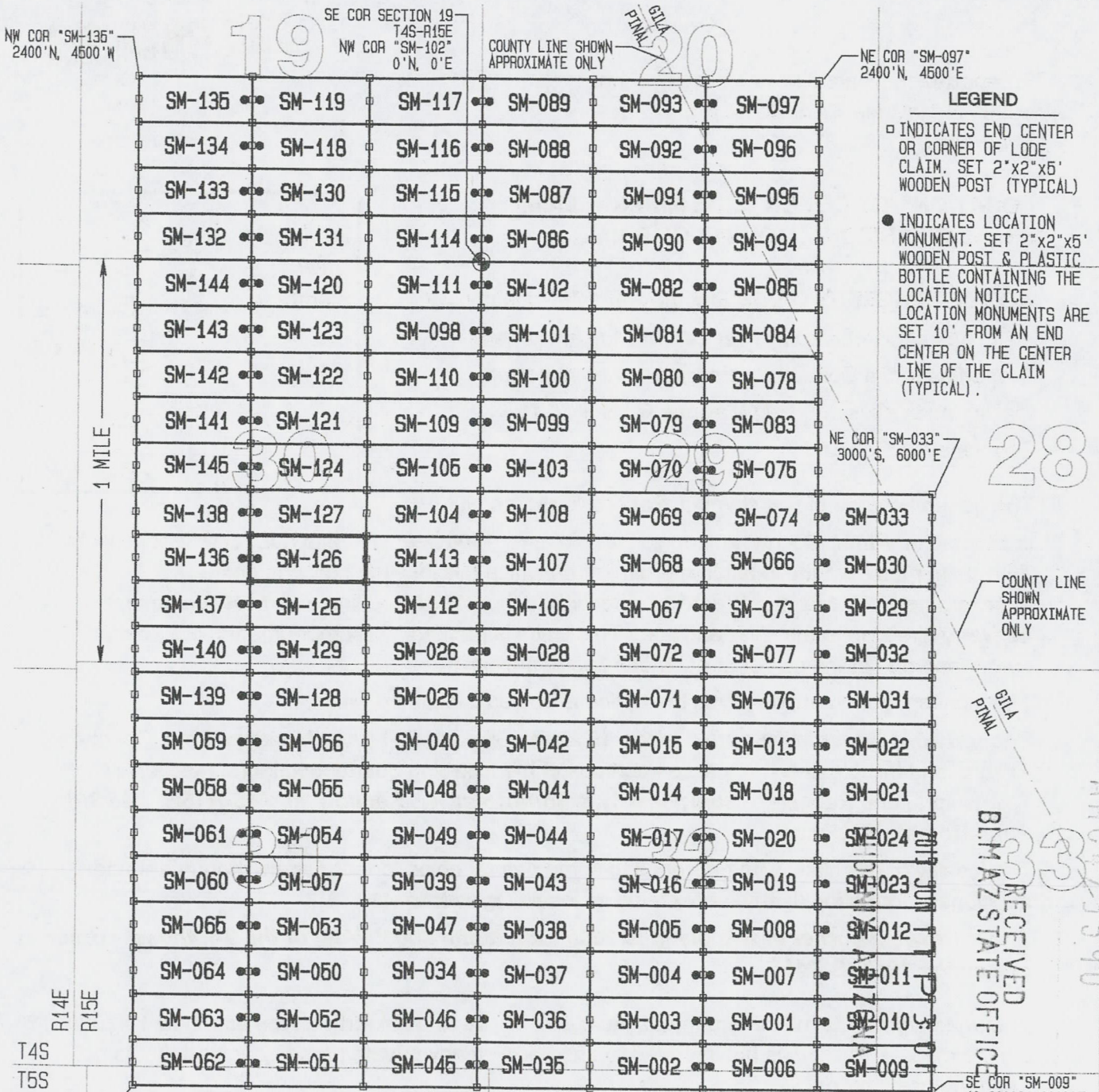

201305131146

"SM-126" CLAIM

LOCATION OF THE SM-001 THROUGH SM-145 LODE CLAIMS

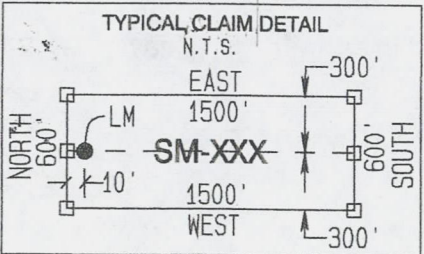
LOCATED DURING THE MONTHS OF JULY & AUGUST, 2012
 PINAL & GILA COUNTIES, ARIZONA
 ALL CLAIMS ARE 1500' IN LENGTH & 600' IN WIDTH

SCALE 1" = 2000'



LEGEND

- INDICATES END CENTER OR CORNER OF LODE CLAIM. SET 2"x2"x5' WOODEN POST (TYPICAL)
- INDICATES LOCATION MONUMENT. SET 2"x2"x5' WOODEN POST & PLASTIC BOTTLE CONTAINING THE LOCATION NOTICE. LOCATION MONUMENTS ARE SET 10' FROM AN END CENTER ON THE CENTER LINE OF THE CLAIM (TYPICAL).



LOCATORS:
 FREEPORT-McMORAN
 MINERAL PROPERTIES INC
 10861 N MAVINEE RD SUITE 141
 ORO VALLEY AZ 85737

RECEIVED
 BLM AZ STATE OFFICE
 AUG 23 2012



OFFICIAL RECORDS OF
PINAL COUNTY RECORDER
VIRGINIA ROSS


DATE/TIME: 05/13/2013 1146
FEE: \$10.00
PAGES: 2
FEE NUMBER: 2013-039677



Return to:
Freeport-McMoRan Mineral Properties Inc.
10861 N Mavinee Rd Suite 141
Oro Valley, AZ 85737

**LOCATION NOTICE FOR LODE MINING CLAIM
STATE OF ARIZONA, COUNTY OF PINAL**

NOTICE IS HEREBY GIVEN that the **SM-127** lode mining claim has been located by Freeport-McMoRan Mineral Properties Inc, a Delaware corporation, whose current mailing address is 10861 N Mavinee Rd Suite 141 Oro Valley, AZ 85737.



The general course of this claim is **East to West** and it is situated in **Pinal** County, Arizona. This claim is **1500** feet in length and **600** feet in width. This claim runs from the location monument on which this location notice is posted approximately **10** feet in a **Westerly** direction to the **West** end line and **1490** feet in an **Easterly** direction to the **East** end line. This claim is marked by six monuments, one at each corner and one at the center of each end line of the claim.

The location monument on which the notice is posted is situated within:


Section 30, Township 4 South, Range 15 East, Gila and Salt River Meridian, Pinal County, Arizona and this claim encompasses portions of the following quarter section(s), section(s), Township(s) and Range(s): **Southeast ¼ & Southwest ¼, Section 30, T4S-R15E, G&SRM, Pinal County, Arizona.**

The locality of this claim with reference to some natural object or permanent monument and additional information (if any) concerning its locality is as follows:

The Northwest corner of this claim is 3000' South and 3000' West of the Southeast corner of Section 19, T4S-R15E

The undersigned claims the ground as described above and set forth on the attached 1"=2000' outline map. This claim is not intended to encroach on any private property or land that is not open for location.

Located, dated and posted on the ground this 22th day of April, 2013

Freeport-McMoRan Mineral Properties Inc. (Owner) By: 
GEOMETRIX, LLC (Agent)

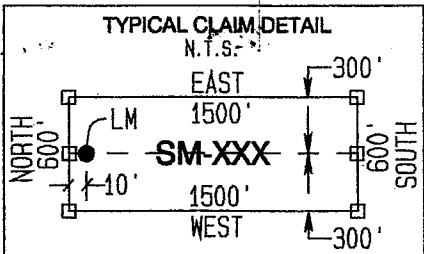
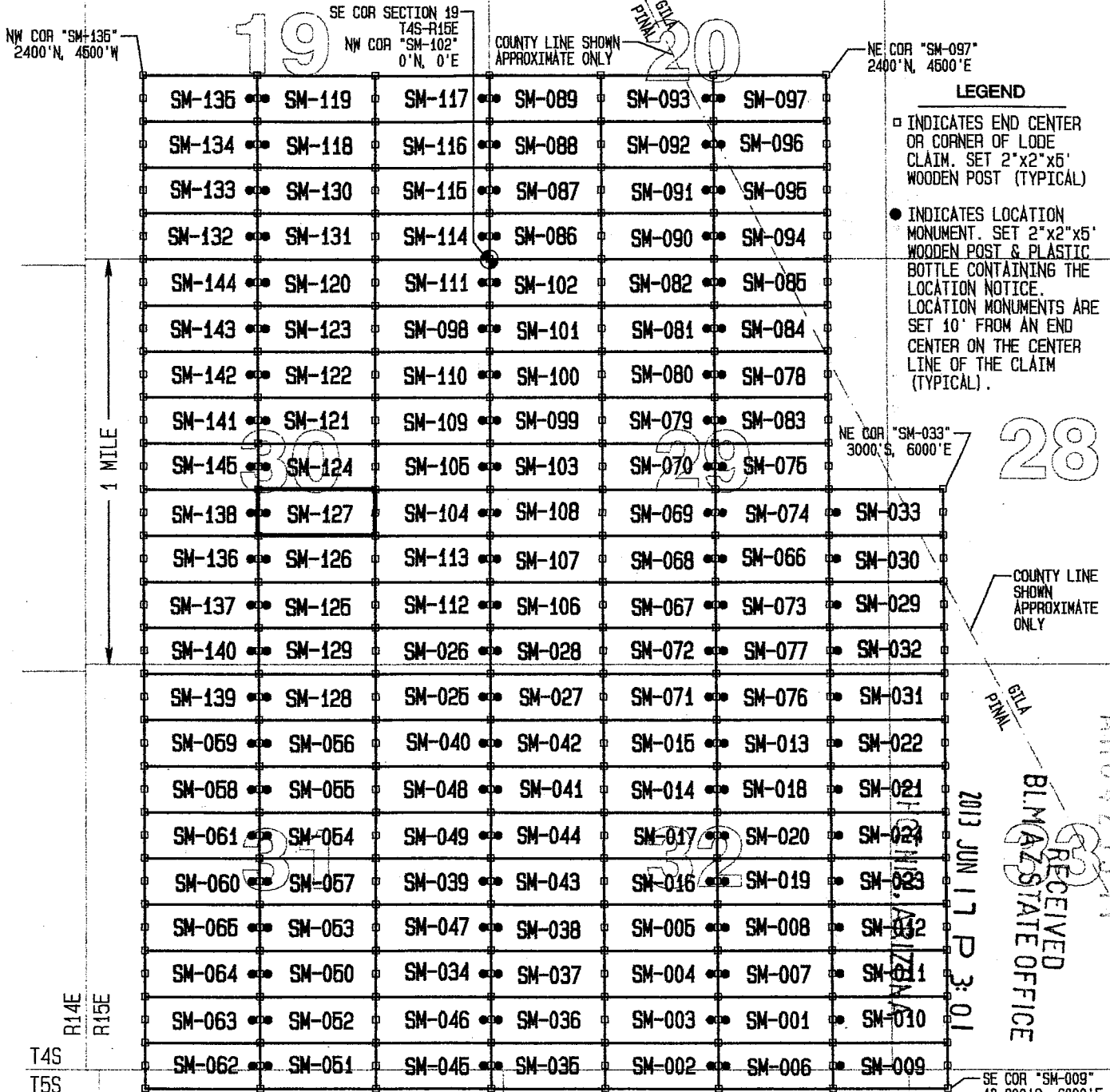
AMC023591

"SM-127" CLAIM

LOCATION OF THE SM-001 THROUGH SM-145 LODE CLAIMS

LOCATED DURING THE MONTHS OF JULY & AUGUST, 2012
PINAL & GILA COUNTIES, ARIZONA
ALL CLAIMS ARE 1500' IN LENGTH & 600' IN WIDTH

SCALE 1"=2000'



LOCATORS:
FREEPORT-MCMORAN
MINERAL PROPERTIES INC
10861 N MAYINEE RD SUITE 141
ORO VALLEY AZ 85737

GEOMETRIX LLC
LAND SURVEYING SERVICES
(928) 567-1900

RECEIVED
 BLM ARIZONA STATE OFFICE
 2013 JUN 17 P 3:01



OFFICIAL RECORDS OF
PINAL COUNTY RECORDER
VIRGINIA ROSS


DATE/TIME: 05/13/2013 1146
FEE: \$10.00
PAGES: 2
FEE NUMBER: 2013-039678



Return to:
Freeport-McMoRan Mineral Properties Inc.
10861 N Mavinee Rd Suite 141
Oro Valley, AZ 85737

LOCATION NOTICE FOR LODE MINING CLAIM
STATE OF ARIZONA, COUNTY OF PINAL

NOTICE IS HEREBY GIVEN that the **SM-128** lode mining claim has been located by Freeport-McMoRan Mineral Properties Inc, a Delaware corporation, whose current mailing address is 10861 N Mavinee Rd Suite 141 Oro Valley, AZ 85737.



The general course of this claim is **East to West** and it is situated in **Pinal** County, Arizona. This claim is **1500** feet in length and **600** feet in width. This claim runs from the location monument on which this location notice is posted approximately **10** feet in a **Westerly** direction to the **West** end line and **1490** feet in an **Easterly** direction to the **East** end line. This claim is marked by six monuments, one at each corner and one at the center of each end line of the claim.

The location monument on which the notice is posted is situated within:

Section 31, Township 4 South, Range 15 East, Gila and Salt River Meridian, Pinal County, Arizona and this claim encompasses portions of the following quarter section(s), section(s), Township(s) and Range(s): **Northeast ¼ & Northwest ¼, Section 31, T4S-R15E, G&SRM, Pinal County, Arizona.**

Map shows sec. 30

The locality of this claim with reference to some natural object or permanent monument and additional information (if any) concerning its locality is as follows:

The Northwest corner of this claim is 5400' South and 3000' West of the Southeast corner of Section 19, T4S-R15E

The undersigned claims the ground as described above and set forth on the attached 1"=2000' outline map. This claim is not intended to encroach on any private property or land that is not open for location.

Located, dated and posted on the ground this 22TH day of April, 2013

Freeport-McMoRan Mineral Properties Inc. (Owner) By:

GEOMETRIX, LLC (Agent)

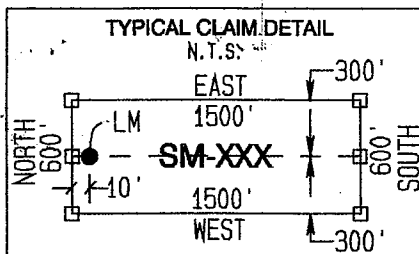
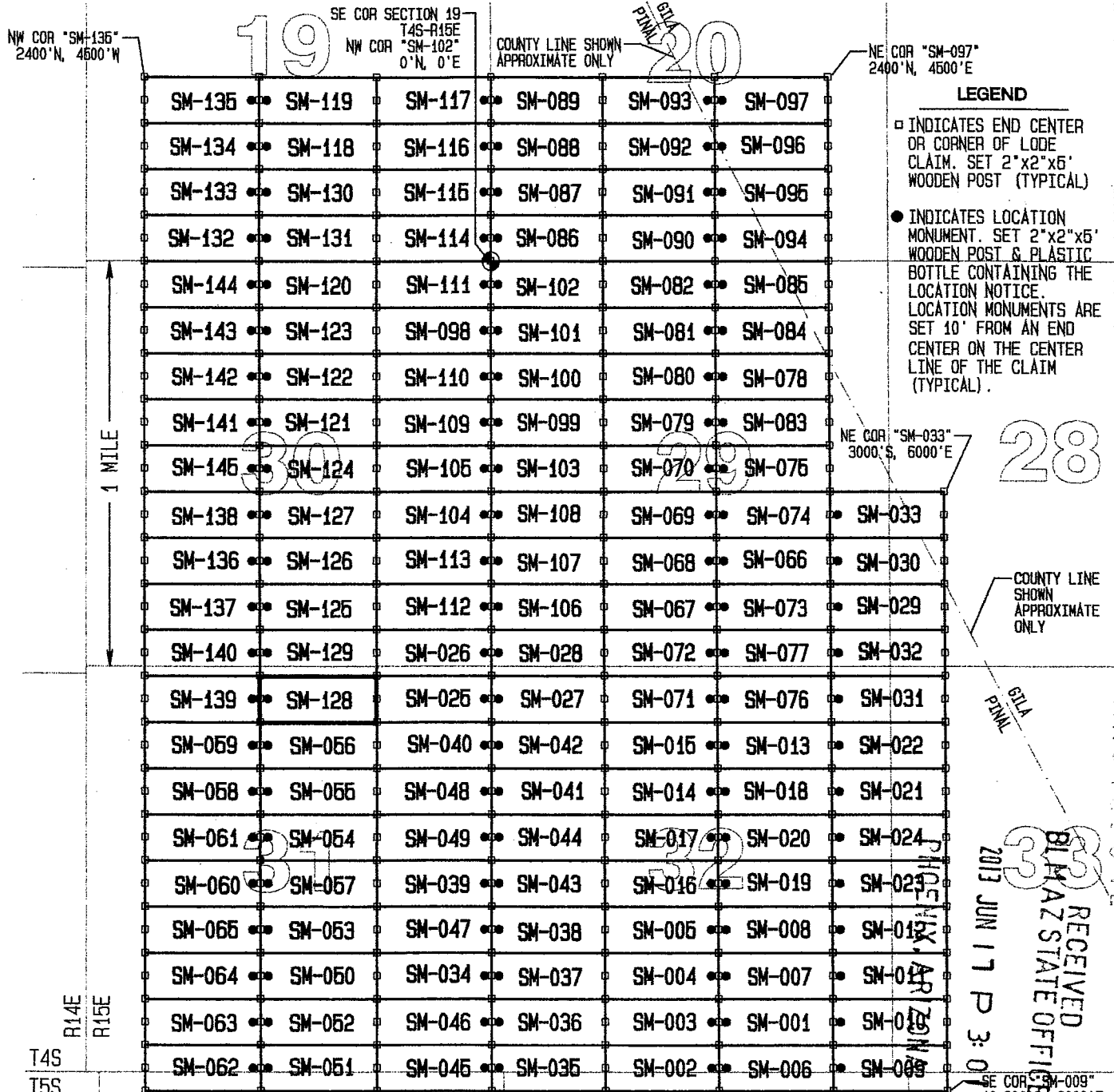

AMC423592

"SM-128" CLAIM

LOCATION OF THE SM-001 THROUGH SM-145 LODE CLAIMS

LOCATED DURING THE MONTHS OF JULY & AUGUST, 2012
PINAL & GILA COUNTIES, ARIZONA
ALL CLAIMS ARE 1500' IN LENGTH & 600' IN WIDTH

SCALE 1" = 2000'



LOCATORS:
FREEPORT-McMORAN
MINERAL PROPERTIES INC
10861 N MAVINEE RD SUITE 141
ORO VALLEY AZ 85737

GEOMETRIX LLC
LAND SURVEYING SERVICES
(928) 567-1900



OFFICIAL RECORDS OF
PINAL COUNTY RECORDER
VIRGINIA ROSS


DATE/TIME: 05/13/2013 1146
FEE: \$10.00
PAGES: 2
FEE NUMBER: 2013-039679



Return to:
Freeport-McMoRan Mineral Properties Inc.
10861 N Mavinee Rd Suite 141
Oro Valley, AZ 85737

**LOCATION NOTICE FOR LODE MINING CLAIM
STATE OF ARIZONA, COUNTY OF PINAL**

NOTICE IS HEREBY GIVEN that the **SM-129** lode mining claim has been located by Freeport-McMoRan Mineral Properties Inc, a Delaware corporation, whose current mailing address is 10861 N Mavinee Rd Suite 141 Oro Valley, AZ 85737.



The general course of this claim is **East to West** and it is situated in **Pinal** County, Arizona. This claim is **1500** feet in length and **600** feet in width. This claim runs from the location monument on which this location notice is posted approximately **10** feet in a **Westerly** direction to the **West** end line and **1490** feet in an **Easterly** direction to the **East** end line. This claim is marked by six monuments, one at each corner and one at the center of each end line of the claim.

The location monument on which the notice is posted is situated within:

Section 30, Township 4 South, Range 15 East, Gila and Salt River Meridian, Pinal County, Arizona and this claim encompasses portions of the following quarter section(s), section(s), Township(s) and Range(s): Southeast ¼ & Southwest ¼, Section 30 and Northeast ¼ & Northwest ¼, Section 31, T4S-R15E, G&SRM, Pinal County, Arizona.

The locality of this claim with reference to some natural object or permanent monument and additional information (if any) concerning its locality is as follows:

The Northwest corner of this claim is 4800' South and 3000' West of the Southeast corner of Section 19, T4S-R15E

The undersigned claims the ground as described above and set forth on the attached 1"=2000' outline map. This claim is not intended to encroach on any private property or land that is not open for location.

Located, dated and posted on the ground this 22nd day of April, 2013

Freeport-McMoRan Mineral Properties Inc. (Owner) By: [Signature]
GEOMETRIX, LLC (Agent)


2013061715593

"SM-129" CLAIM

LOCATION OF THE SM-001 THROUGH SM-145 LODE CLAIMS

LOCATED DURING THE MONTHS OF JULY & AUGUST, 2012
 PINAL & GILA COUNTIES, ARIZONA
 ALL CLAIMS ARE 1500' IN LENGTH & 600' IN WIDTH

SCALE 1"=2000'



NW COR "SM-135"
2400' N, 4500' W

SE COR SECTION 19
T4S-R15E
NW COR "SM-102"
0' N, 0' E

COUNTY LINE SHOWN
APPROXIMATE ONLY

NE COR "SM-097"
2400' N, 4600' E

1 MILE

SM-135	SM-119	SM-117	SM-089	SM-093	SM-097
SM-134	SM-118	SM-116	SM-088	SM-092	SM-096
SM-133	SM-130	SM-115	SM-087	SM-091	SM-095
SM-132	SM-131	SM-114	SM-086	SM-090	SM-094
SM-144	SM-120	SM-111	SM-102	SM-082	SM-085
SM-143	SM-123	SM-098	SM-101	SM-081	SM-084
SM-142	SM-122	SM-110	SM-100	SM-080	SM-078
SM-141	SM-121	SM-109	SM-099	SM-079	SM-083
SM-145	SM-124	SM-105	SM-103	SM-070	SM-075
SM-138	SM-127	SM-104	SM-108	SM-069	SM-074
SM-136	SM-126	SM-113	SM-107	SM-068	SM-066
SM-137	SM-125	SM-112	SM-106	SM-067	SM-073
SM-140	SM-129	SM-026	SM-028	SM-072	SM-077
SM-139	SM-128	SM-025	SM-027	SM-071	SM-076
SM-059	SM-056	SM-040	SM-042	SM-015	SM-013
SM-058	SM-055	SM-048	SM-041	SM-014	SM-018
SM-061	SM-054	SM-049	SM-044	SM-017	SM-020
SM-060	SM-057	SM-039	SM-043	SM-016	SM-019
SM-065	SM-053	SM-047	SM-038	SM-005	SM-008
SM-064	SM-050	SM-034	SM-037	SM-004	SM-007
SM-063	SM-052	SM-046	SM-036	SM-003	SM-001
SM-062	SM-051	SM-045	SM-035	SM-002	SM-006

LEGEND

- INDICATES END CENTER OR CORNER OF LODE CLAIM. SET 2"x2"x5' WOODEN POST (TYPICAL)
- INDICATES LOCATION MONUMENT. SET 2"x2"x5' WOODEN POST & PLASTIC BOTTLE CONTAINING THE LOCATION NOTICE. LOCATION MONUMENTS ARE SET 10' FROM AN END CENTER ON THE CENTER LINE OF THE CLAIM (TYPICAL).

NE COR "SM-033"
3000' S, 6000' E

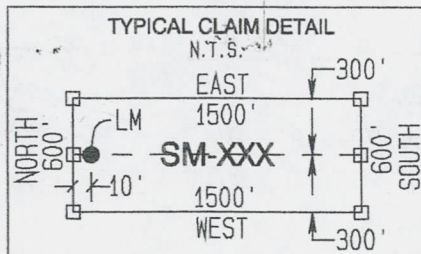
COUNTY LINE SHOWN
APPROXIMATE ONLY

R14E
R15E

T4S
T5S

SW COR "SM-062"
10,800' S, 4500' W

SE COR "SM-009"
10,800' S, 6000' E



LOCATORS:
 FREEPORT-MCMORAN
 MINERAL PROPERTIES INC
 10861 N MAVINEE RD SUITE 141
 ORO VALLEY AZ 85737

GEOMETRIX LLC
 LAND SURVEYING SERVICES
 (928) 567-1900

RECEIVED
 BLM AZ STATE OFFICE
 2013 JUN 17 P 3:01

AR10423593



OFFICIAL RECORDS OF
PINAL COUNTY RECORDER
VIRGINIA ROSS

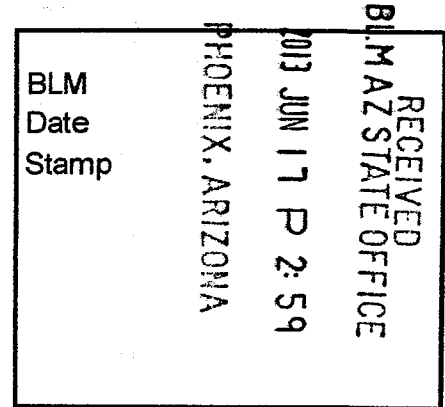
DATE/TIME: 05/13/2013 1146
FEE: \$10.00
PAGES: 2
FEE NUMBER: 2013-039680



Return to:
Freeport-McMoRan Mineral Properties Inc.
10861 N Mavinee Rd Suite 141
Oro Valley, AZ 85737

LOCATION NOTICE FOR LODE MINING CLAIM
STATE OF ARIZONA, COUNTY OF PINAL

NOTICE IS HEREBY GIVEN that the **SM-130** lode mining claim has been located by Freeport-McMoRan Mineral Properties Inc, a Delaware corporation, whose current mailing address is 10861 N Mavinee Rd Suite 141 Oro Valley, AZ 85737.



The general course of this claim is **East to West** and it is situated in **Pinal** County, Arizona. This claim is **1500** feet in length and **600** feet in width. This claim runs from the location monument on which this location notice is posted approximately **10** feet in a **Westerly** direction to the **West** end line and **1490** feet in an **Easterly** direction to the **East** end line. This claim is marked by six monuments, one at each corner and one at the center of each end line of the claim.

The location monument on which the notice is posted is situated within:

Section 19, Township 4 South, Range 15 East, Gila and Salt River Meridian, Pinal County, Arizona and this claim encompasses portions of the following quarter section(s), section(s), Township(s) and Range(s): Southeast 1/4 & Southwest 1/4, Section 19, T4S-R15E, G&SRM, Pinal County, Arizona.

The locality of this claim with reference to some natural object or permanent monument and additional information (if any) concerning its locality is as follows:

The Northwest corner of this claim is 1200' North and 3000' West of the Southeast corner of Section 19, T4S-R15E

The undersigned claims the ground as described above and set forth on the attached 1"=2000' outline map. This claim is not intended to encroach on any private property or land that is not open for location.

Located, dated and posted on the ground this 22th day of April, 2013

Freeport-McMoRan Mineral Properties Inc. (Owner) By:

GEOMETRIX, LLC (Agent)

20130523594


"SM-130" CLAIM

LOCATION OF THE SM-001 THROUGH SM-145 LODE CLAIMS

LOCATED DURING THE MONTHS OF JULY & AUGUST, 2012
PINAL & GILA COUNTIES, ARIZONA

ALL CLAIMS ARE 1500' IN LENGTH & 600' IN WIDTH

SCALE 1"=2000'



NW COR "SM-135"
2400' N, 4500' W

SE COR SECTION 19
T4S-R15E
NW COR "SM-102"
0' N, 0' E

COUNTY LINE SHOWN
APPROXIMATE ONLY

NE COR "SM-097"
2400' N, 4500' E

1 MILE

R14E
R15E

T4S
T5S

SW COR "SM-062"
10,800' S, 4500' W

NE COR "SM-033"
3000' S, 6000' E

COUNTY LINE SHOWN
APPROXIMATE ONLY

GILA
PINAL

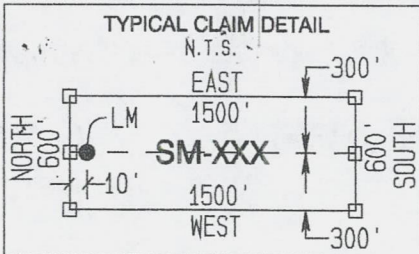
2013 JUN 17 P 3:01

RECEIVED
BLM AZ STATE OFFICE

SE COR "SM-009"
10,800' S, 6000' E

SM-135	SM-119	SM-117	SM-089	SM-093	SM-097
SM-134	SM-118	SM-116	SM-088	SM-092	SM-096
SM-133	SM-130	SM-115	SM-087	SM-091	SM-095
SM-132	SM-131	SM-114	SM-086	SM-090	SM-094
SM-144	SM-120	SM-111	SM-102	SM-082	SM-085
SM-143	SM-123	SM-098	SM-101	SM-081	SM-084
SM-142	SM-122	SM-110	SM-100	SM-080	SM-078
SM-141	SM-121	SM-109	SM-099	SM-079	SM-083
SM-145	SM-124	SM-105	SM-103	SM-070	SM-075
SM-138	SM-127	SM-104	SM-108	SM-069	SM-074
SM-136	SM-126	SM-113	SM-107	SM-068	SM-066
SM-137	SM-125	SM-112	SM-106	SM-067	SM-073
SM-140	SM-129	SM-026	SM-028	SM-072	SM-077
SM-139	SM-128	SM-025	SM-027	SM-071	SM-076
SM-059	SM-056	SM-040	SM-042	SM-015	SM-013
SM-058	SM-055	SM-048	SM-041	SM-014	SM-018
SM-061	SM-054	SM-049	SM-044	SM-017	SM-020
SM-060	SM-057	SM-039	SM-043	SM-016	SM-019
SM-065	SM-053	SM-047	SM-038	SM-005	SM-008
SM-064	SM-050	SM-034	SM-037	SM-004	SM-007
SM-063	SM-052	SM-046	SM-036	SM-003	SM-001
SM-062	SM-051	SM-045	SM-035	SM-002	SM-006
					SM-010
					SM-011
					SM-012
					SM-023
					SM-024
					SM-021
					SM-022
					SM-031
					SM-032
					SM-029
					SM-030
					SM-074
					SM-075
					SM-076
					SM-077
					SM-078
					SM-079
					SM-080
					SM-081
					SM-082
					SM-083
					SM-084
					SM-085
					SM-086
					SM-087
					SM-088
					SM-089
					SM-090
					SM-091
					SM-092
					SM-093
					SM-094
					SM-095
					SM-096
					SM-097

- LEGEND**
- INDICATES END CENTER OR CORNER OF LODE CLAIM. SET 2"x2"x5' WOODEN POST (TYPICAL)
 - INDICATES LOCATION MONUMENT. SET 2"x2"x5' WOODEN POST & PLASTIC BOTTLE CONTAINING THE LOCATION NOTICE. LOCATION MONUMENTS ARE SET 10' FROM AN END CENTER ON THE CENTER LINE OF THE CLAIM (TYPICAL).



LOCATORS:
FREEPORT-MCMORAN
MINERAL PROPERTIES INC
10861 N MAVINEE RD SUITE 141
ORO VALLEY AZ 85737

GEOMETRIX LLC
LAND SURVEYING SERVICES
(928) 567-1900

2



OFFICIAL RECORDS OF PINAL COUNTY RECORDER VIRGINIA ROSS


DATE/TIME: 05/13/2013 1146
FEE: \$10.00
PAGES: 2
FEE NUMBER: 2013-039681



Return to:
Freeport-McMoRan Mineral Properties Inc.
10861 N Mavinee Rd Suite 141
Oro Valley, AZ 85737

LOCATION NOTICE FOR LODE MINING CLAIM
STATE OF ARIZONA, COUNTY OF PINAL

NOTICE IS HEREBY GIVEN that the SM-131 lode mining claim has been located by Freeport-McMoRan Mineral Properties Inc, a Delaware corporation, whose current mailing address is 10861 N Mavinee Rd Suite 141 Oro Valley, AZ 85737.



The general course of this claim is East to West and it is situated in Pinal County, Arizona. This claim is 1500 feet in length and 600 feet in width. This claim runs from the location monument on which this location notice is posted approximately 10 feet in a Westerly direction to the West end line and 1490 feet in an Easterly direction to the East end line. This claim is marked by six monuments, one at each corner and one at the center of each end line of the claim.

The location monument on which the notice is posted is situated within:

Section 19, Township 4 South, Range 15 East, Gila and Salt River Meridian, Pinal County, Arizona and this claim encompasses portions of the following quarter section(s), section(s), Township(s) and Range(s): Southeast 1/4 & Southwest 1/4, Section 19, T4S-R15E, G&SRM, Pinal County, Arizona.

The locality of this claim with reference to some natural object or permanent monument and additional information (if any) concerning its locality is as follows:

The Northwest corner of this claim is 600' North and 3000' West of the Southeast corner of Section 19, T4S-R15E

The undersigned claims the ground as described above and set forth on the attached 1"=2000' outline map. This claim is not intended to encroach on any private property or land that is not open for location.

Located, dated and posted on the ground this 22th day of April 2013

Freeport-McMoRan Mineral Properties Inc. (Owner)

By: [Signature]
GEOMETRIX, LLC (Agent)


Vertical stamp: 1100023595

"SM-131" CLAIM

LOCATION OF THE SM-001 THROUGH SM-145 LODE CLAIMS

LOCATED DURING THE MONTHS OF JULY & AUGUST, 2012
 PINAL & GILA COUNTIES, ARIZONA
 ALL CLAIMS ARE 1500' IN LENGTH & 600' IN WIDTH

SCALE 1"=2000'



NW COR "SM-136"
2400'N, 4500'W

SE COR SECTION 19
T4S-R15E
NW COR "SM-102"
0'N, 0'E

COUNTY LINE SHOWN
APPROXIMATE ONLY

NE COR "SM-097"
2400'N, 4500'E

1 MILE

NE COR "SM-033"
3000'S, 6000'E

28

COUNTY LINE SHOWN
APPROXIMATE ONLY

GILA
PINAL

RECEIVED
BLM AZ STATE OFFICE
2013 JUN 17 P 3:01

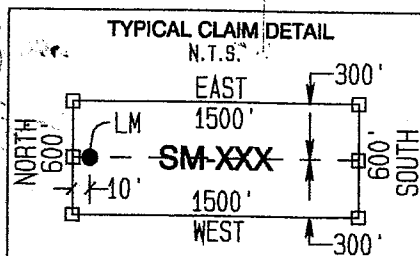
R14E
R15E

T4S
T5S

SW COR "SM-062"
10,800'S, 4500'W

SE COR "SM-009"
10,800'S, 6000'E

LOCATORS:
 FREEPORT-MCMORAN
 MINERAL PROPERTIES INC
 10861 N MAVINEE RD SUITE 141
 ORO VALLEY AZ 85737



GEOMETRIX LLC
 LAND SURVEYING SERVICES
 (928) 567-1900



OFFICIAL RECORDS OF
PINAL COUNTY RECORDER
VIRGINIA ROSS


DATE/TIME: 05/13/2013 1146
FEE: \$10.00
PAGES: 2
FEE NUMBER: 2013-039682



Return to:
Freeport-McMoRan Mineral Properties Inc.
10861 N Mavinee Rd Suite 141
Oro Valley, AZ 85737

**LOCATION NOTICE FOR LODE MINING CLAIM
STATE OF ARIZONA, COUNTY OF PINAL**

NOTICE IS HEREBY GIVEN that the **SM-132** lode mining claim has been located by Freeport-McMoRan Mineral Properties Inc, a Delaware corporation, whose current mailing address is 10861 N Mavinee Rd Suite 141 Oro Valley, AZ 85737.



The general course of this claim is **East to West** and it is situated in **Pinal** County, Arizona. This claim is **1500** feet in length and **600** feet in width. This claim runs from the location monument on which this location notice is posted approximately **10** feet in an **Easterly** direction to the **East** end line and **1490** feet in a **Westerly** direction to the **West** end line. This claim is marked by six monuments, one at each corner and one at the center of each end line of the claim.

The location monument on which the notice is posted is situated within:

Section 19, Township 4 South, Range 15 East, Gila and Salt River Meridian, Pinal County, Arizona and this claim encompasses portions of the following quarter section(s), section(s), Township(s) and Range(s): **Southwest 1/4, Section 19, T4S-R15E, G&SRM, Pinal County, Arizona.**

The locality of this claim with reference to some natural object or permanent monument and additional information (if any) concerning its locality is as follows:

The Northwest corner of this claim is 600' North and 4500' West of the Southeast corner of Section 19, T4S-R15E

The undersigned claims the ground as described above and set forth on the attached 1"=2000' outline map. This claim is not intended to encroach on any private property or land that is not open for location.

Located, dated and posted on the ground this 22TH day of April, 2013

Freeport-McMoRan Mineral Properties Inc. (Owner) By: _____

GEOMETRIX, LLC (Agent)

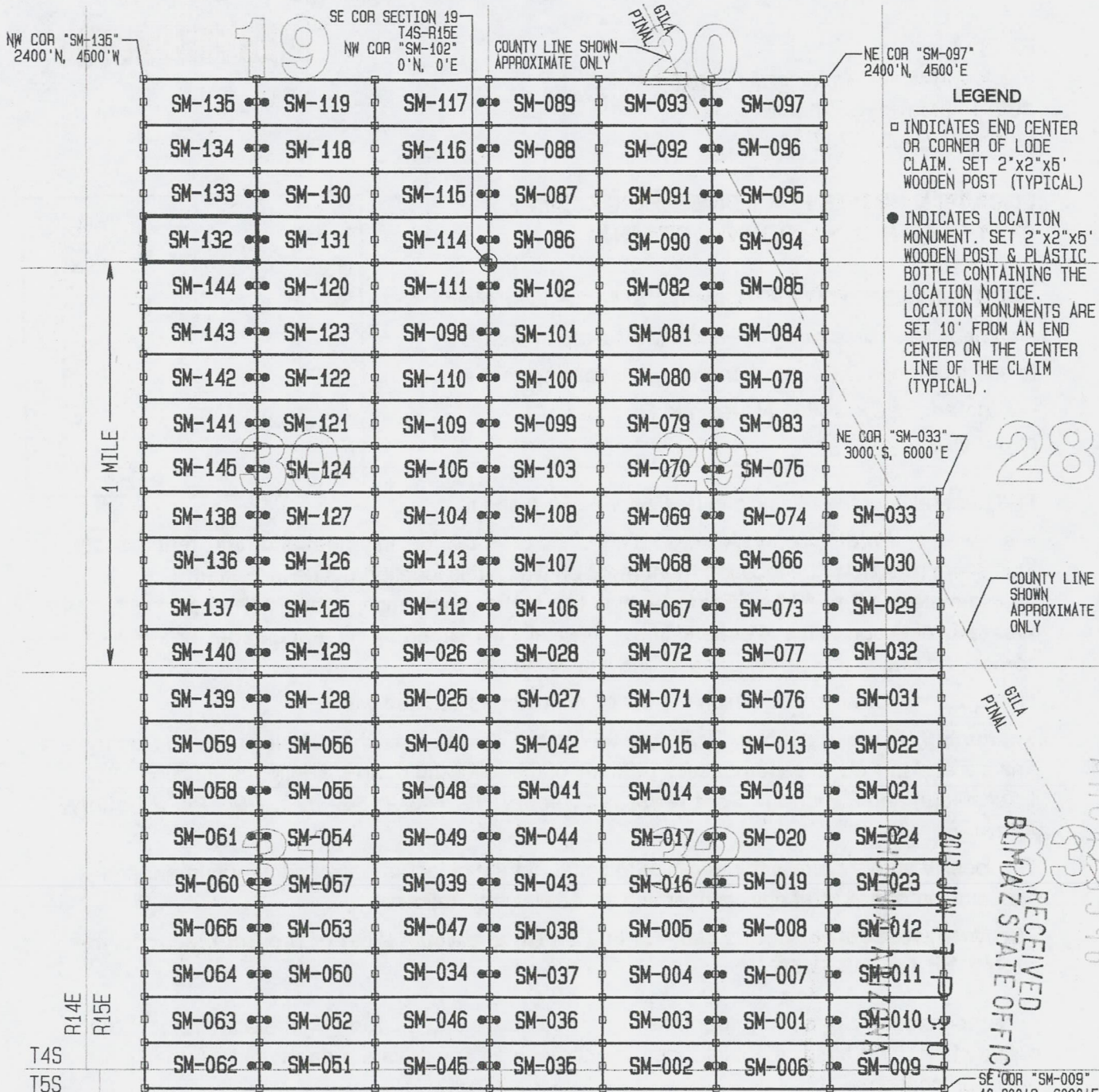

ARIZONA 2013 JUN 17 P 2:59

"SM-132" CLAIM

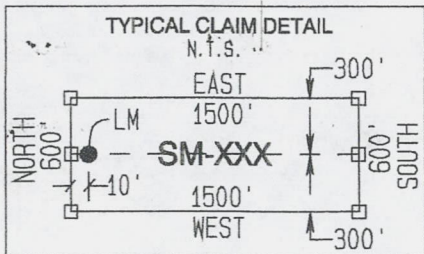
LOCATION OF THE SM-001 THROUGH SM-145 LODE CLAIMS

LOCATED DURING THE MONTHS OF JULY & AUGUST, 2012
PINAL & GILA COUNTIES, ARIZONA
ALL CLAIMS ARE 1500' IN LENGTH & 600' IN WIDTH

SCALE 1"=2000'



- LEGEND**
- INDICATES END CENTER OR CORNER OF LODE CLAIM. SET 2"x2"x5' WOODEN POST (TYPICAL)
 - INDICATES LOCATION MONUMENT. SET 2"x2"x5' WOODEN POST & PLASTIC BOTTLE CONTAINING THE LOCATION NOTICE. LOCATION MONUMENTS ARE SET 10' FROM AN END CENTER ON THE CENTER LINE OF THE CLAIM (TYPICAL).



LOCATORS:
FREEPORT-McMORAN
MINERAL PROPERTIES INC
10861 N MAVINEE RD SUITE 141
ORO VALLEY AZ 85737

RECEIVED
 BLM&AZ STATE OFFICE
 JUN 17 2013



OFFICIAL RECORDS OF
PINAL COUNTY RECORDER
VIRGINIA ROSS


DATE/TIME: 05/13/2013 1146
FEE: \$10.00
PAGES: 2
FEE NUMBER: 2013-039683



Return to:
Freeport-McMoRan Mineral Properties Inc.
10861 N Mavinee Rd Suite 141
Oro Valley, AZ 85737

**LOCATION NOTICE FOR LODE MINING CLAIM
STATE OF ARIZONA, COUNTY OF PINAL**

NOTICE IS HEREBY GIVEN that the **SM-133** lode mining claim has been located by Freeport-McMoRan Mineral Properties Inc, a Delaware corporation, whose current mailing address is 10861 N Mavinee Rd Suite 141 Oro Valley, AZ 85737.



The general course of this claim is **East to West** and it is situated in **Pinal** County, Arizona. This claim is **1500** feet in length and **600** feet in width. This claim runs from the location monument on which this location notice is posted approximately **10** feet in an **Easterly** direction to the **East** end line and **1490** feet in a **Westerly** direction to the **West** end line. This claim is marked by six monuments, one at each corner and one at the center of each end line of the claim.

The location monument on which the notice is posted is situated within:

Section 19, Township 4 South, Range 15 East, Gila and Salt River Meridian, Pinal County, Arizona and this claim encompasses portions of the following quarter section(s), section(s), Township(s) and Range(s): **Southwest 1/4, Section 19, T4S-R15E, G&SRM, Pinal County, Arizona.**

The locality of this claim with reference to some natural object or permanent monument and additional information (if any) concerning its locality is as follows:

The Northwest corner of this claim is 1200' North and 4500' West of the Southeast corner of Section 19, T4S-R15E

The undersigned claims the ground as described above and set forth on the attached 1"=2000' outline map. This claim is not intended to encroach on any private property or land that is not open for location.

Located, dated and posted on the ground this 22th day of April 2013

Freeport-McMoRan Mineral Properties Inc. (Owner) By: [Signature]
GEOMETRIX, LLC (Agent)

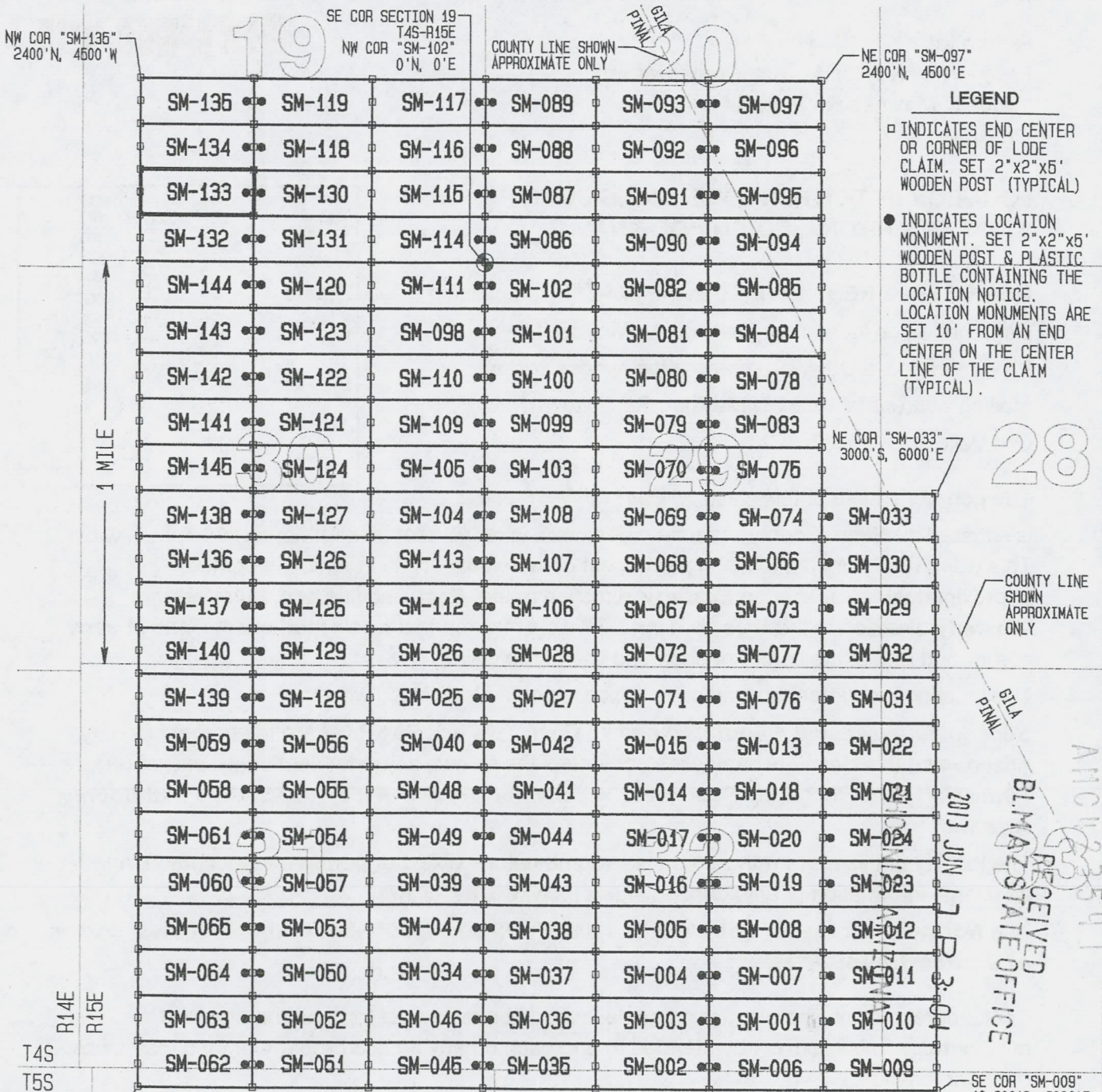

1100623597

"SM-133" CLAIM

LOCATION OF THE SM-001 THROUGH SM-145 LODE CLAIMS

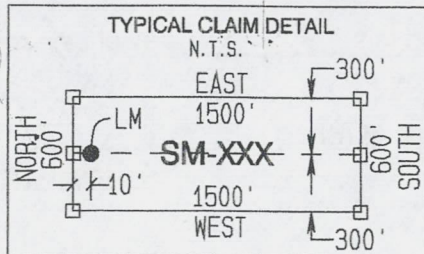
LOCATED DURING THE MONTHS OF JULY & AUGUST, 2012
PINAL & GILA COUNTIES, ARIZONA
ALL CLAIMS ARE 1500' IN LENGTH & 600' IN WIDTH

SCALE 1" = 2000'



LEGEND

- INDICATES END CENTER OR CORNER OF LODE CLAIM. SET 2"x2"x5' WOODEN POST (TYPICAL)
- INDICATES LOCATION MONUMENT. SET 2"x2"x5' WOODEN POST & PLASTIC BOTTLE CONTAINING THE LOCATION NOTICE. LOCATION MONUMENTS ARE SET 10' FROM AN END CENTER ON THE CENTER LINE OF THE CLAIM (TYPICAL).



LOCATORS:
FREEPORT-MCMORAN
MINERAL PROPERTIES INC
10861 N MAVINEE RD SUITE 141
ORO VALLEY AZ 85737

RECEIVED
BLM AZ STATE OFFICE
2013 JUN 17 P 3:04
ARIZONA
325971

8



OFFICIAL RECORDS OF
PINAL COUNTY RECORDER
VIRGINIA ROSS


DATE/TIME: 05/13/2013 1146
FEE: \$10.00
PAGES: 2
FEE NUMBER: 2013-039684



Return to:
Freeport-McMoRan Mineral Properties Inc.
10861 N Mavinee Rd Suite 141
Oro Valley, AZ 85737

LOCATION NOTICE FOR LODE MINING CLAIM
STATE OF ARIZONA, COUNTY OF PINAL

NOTICE IS HEREBY GIVEN that the **SM-134** lode mining claim has been located by Freeport-McMoRan Mineral Properties Inc, a Delaware corporation, whose current mailing address is 10861 N Mavinee Rd Suite 141 Oro Valley, AZ 85737.



The general course of this claim is **East to West** and it is situated in **Pinal** County, Arizona. This claim is **1500** feet in length and **600** feet in width. This claim runs from the location monument on which this location notice is posted approximately **10** feet in an **Easterly** direction to the **East** end line and **1490** feet in a **Westerly** direction to the **West** end line. This claim is marked by six monuments, one at each corner and one at the center of each end line of the claim.

The location monument on which the notice is posted is situated within:

Section 19, Township 4 South, Range 15 East, Gila and Salt River Meridian, Pinal County, Arizona and this claim encompasses portions of the following quarter section(s), section(s), Township(s) and Range(s): **Southwest ¼, Section 19, T4S-R15E, G&SRM, Pinal County, Arizona.**

The locality of this claim with reference to some natural object or permanent monument and additional information (if any) concerning its locality is as follows:

The Northwest corner of this claim is 1800' North and 4500' West of the Southeast corner of Section 19, T4S-R15E

The undersigned claims the ground as described above and set forth on the attached 1"=2000' outline map. This claim is not intended to encroach on any private property or land that is not open for location.

Located, dated and posted on the ground this 22th day of April, 2013

Freeport-McMoRan Mineral Properties Inc. (Owner) By: [Signature]
GEOMETRIX, LLC (Agent)

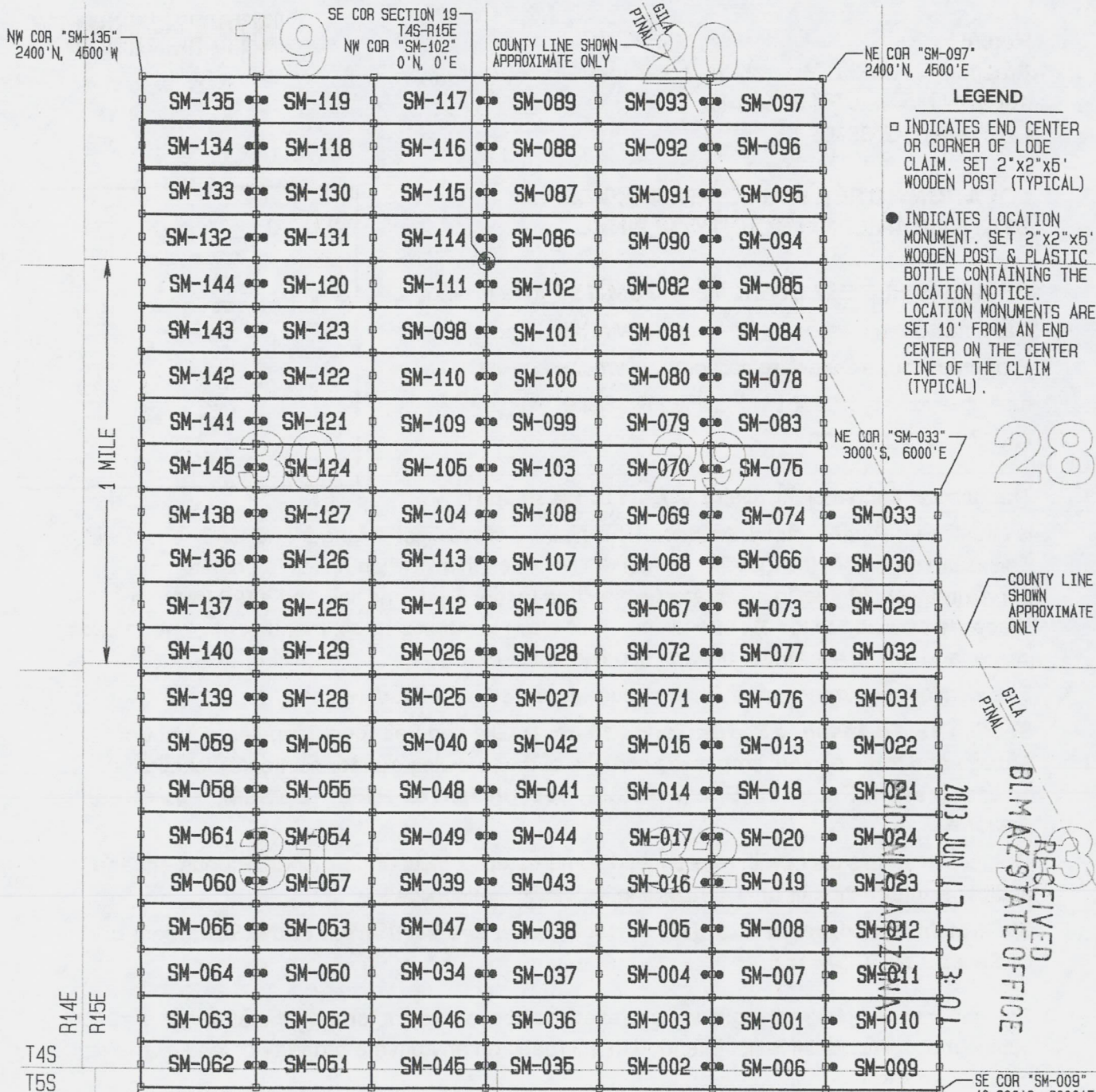

AR00123599

"SM-134" CLAIM

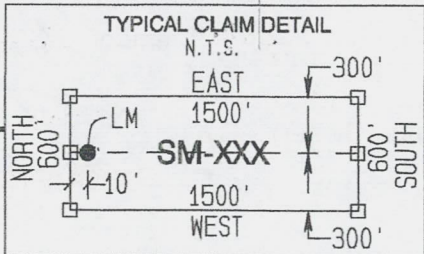
LOCATION OF THE SM-001 THROUGH SM-145 LODE CLAIMS

LOCATED DURING THE MONTHS OF JULY & AUGUST, 2012
PINAL & GILA COUNTIES, ARIZONA
ALL CLAIMS ARE 1500' IN LENGTH & 600' IN WIDTH

SCALE 1" = 2000'



- LEGEND**
- INDICATES END CENTER OR CORNER OF LODE CLAIM. SET 2"x2"x5' WOODEN POST (TYPICAL)
 - INDICATES LOCATION MONUMENT. SET 2"x2"x5' WOODEN POST & PLASTIC BOTTLE CONTAINING THE LOCATION NOTICE. LOCATION MONUMENTS ARE SET 10' FROM AN END CENTER ON THE CENTER LINE OF THE CLAIM (TYPICAL).



LOCATORS:
FREEPORT-McMORAN
MINERAL PROPERTIES INC
10861 N MAVINEE RD SUITE 141
ORO VALLEY AZ 85737

GEOMETRIX LLC
LAND SURVEYING SERVICES
(928) 567-1900

RECEIVED
BLM AZ STATE OFFICE
2013 JUN 17 P 3:01

AHC1423598



OFFICIAL RECORDS OF
PINAL COUNTY RECORDER
VIRGINIA ROSS


DATE/TIME: 05/13/2013 1146
FEE: \$10.00
PAGES: 2
FEE NUMBER: 2013-039685



Return to:
Freeport-McMoRan Mineral Properties Inc.
10861 N Mavinee Rd Suite 141
Oro Valley, AZ 85737

**LOCATION NOTICE FOR LODE MINING CLAIM
STATE OF ARIZONA, COUNTY OF PINAL**

NOTICE IS HEREBY GIVEN that the **SM-135** lode mining claim has been located by Freeport-McMoRan Mineral Properties Inc, a Delaware corporation, whose current mailing address is 10861 N Mavinee Rd Suite 141 Oro Valley, AZ 85737.



The general course of this claim is **East to West** and it is situated in **Pinal** County, Arizona. This claim is **1500** feet in length and **600** feet in width. This claim runs from the location monument on which this location notice is posted approximately **10** feet in an **Easterly** direction to the **East** end line and **1490** feet in a **Westerly** direction to the **West** end line. This claim is marked by six monuments, one at each corner and one at the center of each end line of the claim.

The location monument on which the notice is posted is situated within:

Section 19, Township 4 South, Range 15 East, Gila and Salt River Meridian, Pinal County, Arizona and this claim encompasses portions of the following quarter section(s), section(s), Township(s) and Range(s): **Southwest ¼, Section 19, T4S-R15E, G&SRM, Pinal County, Arizona.**

The locality of this claim with reference to some natural object or permanent monument and additional information (if any) concerning its locality is as follows:

The Northwest corner of this claim is 2400' North and 4500' West of the Southeast corner of Section 19, T4S-R15E

The undersigned claims the ground as described above and set forth on the attached 1"=2000' outline map. This claim is not intended to encroach on any private property or land that is not open for location.

Located, dated and posted on the ground this 22th day of April, 2013.

Freeport-McMoRan Mineral Properties Inc. (Owner) By: [Signature]
GEOMETRIX, LLC (Agent)

AR00123599


"SM-135" CLAIM

LOCATION OF THE SM-001 THROUGH SM-145 LODE CLAIMS

LOCATED DURING THE MONTHS OF JULY & AUGUST, 2012
PINAL & GILA COUNTIES, ARIZONA

ALL CLAIMS ARE 1500' IN LENGTH & 600' IN WIDTH

SCALE 1"=2000'



NW COR "SM-135"
2400' N, 4500' W

SE COR SECTION 19
T4S-R15E
NW COR "SM-102"
0' N, 0' E

COUNTY LINE SHOWN
APPROXIMATE ONLY

NE COR "SM-097"
2400' N, 4500' E

1 MILE

R14E
R15E

T4S
T5S

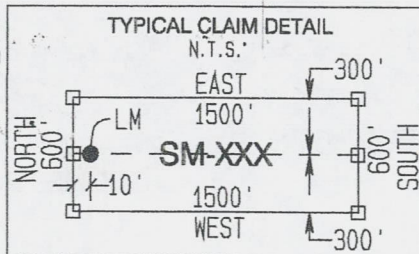
SW COR "SM-062"
10,800' S, 4500' W

SE COR "SM-009"
10,800' S, 6000' E

LEGEND

- INDICATES END CENTER OR CORNER OF LODE CLAIM. SET 2"x2"x5' WOODEN POST (TYPICAL)
- INDICATES LOCATION MONUMENT. SET 2"x2"x5' WOODEN POST & PLASTIC BOTTLE CONTAINING THE LOCATION NOTICE. LOCATION MONUMENTS ARE SET 10' FROM AN END CENTER ON THE CENTER LINE OF THE CLAIM (TYPICAL).

SM-135	SM-119	SM-117	SM-089	SM-093	SM-097
SM-134	SM-118	SM-116	SM-088	SM-092	SM-096
SM-133	SM-130	SM-115	SM-087	SM-091	SM-095
SM-132	SM-131	SM-114	SM-086	SM-090	SM-094
SM-144	SM-120	SM-111	SM-102	SM-082	SM-085
SM-143	SM-123	SM-098	SM-101	SM-081	SM-084
SM-142	SM-122	SM-110	SM-100	SM-080	SM-078
SM-141	SM-121	SM-109	SM-099	SM-079	SM-083
SM-145	SM-124	SM-105	SM-103	SM-070	SM-075
SM-138	SM-127	SM-104	SM-108	SM-069	SM-074
SM-136	SM-126	SM-113	SM-107	SM-068	SM-066
SM-137	SM-125	SM-112	SM-106	SM-067	SM-073
SM-140	SM-129	SM-026	SM-028	SM-072	SM-077
SM-139	SM-128	SM-025	SM-027	SM-071	SM-076
SM-059	SM-056	SM-040	SM-042	SM-015	SM-013
SM-058	SM-055	SM-048	SM-041	SM-014	SM-018
SM-061	SM-054	SM-049	SM-044	SM-017	SM-020
SM-060	SM-057	SM-039	SM-043	SM-016	SM-019
SM-065	SM-053	SM-047	SM-038	SM-005	SM-008
SM-064	SM-050	SM-034	SM-037	SM-004	SM-007
SM-063	SM-052	SM-046	SM-036	SM-003	SM-001
SM-062	SM-051	SM-045	SM-035	SM-002	SM-006
					SM-009



LOCATORS:
FREEPORT-MCMORAN
MINERAL PROPERTIES INC
10861 N MAVINEE RD SUITE 141
ORO VALLEY AZ 85737

GEOMETRIX LLC
LAND SURVEYING SERVICES
(928) 567-1900

COUNTY LINE SHOWN APPROXIMATE ONLY
 GILA BLM AZ STATE OFFICE
 RECEIVED
 2013 JUN 17 P 3:01
 AMO 1123590



OFFICIAL RECORDS OF
PINAL COUNTY RECORDER
VIRGINIA ROSS


DATE/TIME: 05/13/2013 1146
FEE: \$10.00
PAGES: 2
FEE NUMBER: 2013-039686



Return to:
Freeport-McMoRan Mineral Properties Inc.
10861 N Mavinee Rd Suite 141
Oro Valley, AZ 85737

LOCATION NOTICE FOR LODE MINING CLAIM
STATE OF ARIZONA, COUNTY OF PINAL

NOTICE IS HEREBY GIVEN that the **SM-136** lode mining claim has been located by Freeport-McMoRan Mineral Properties Inc, a Delaware corporation, whose current mailing address is 10861 N Mavinee Rd Suite 141 Oro Valley, AZ 85737.



The general course of this claim is **East to West** and it is situated in **Pinal** County, Arizona. This claim is **1500** feet in length and **600** feet in width. This claim runs from the location monument on which this location notice is posted approximately **10** feet in an **Easterly** direction to the **East** end line and **1490** feet in a **Westerly** direction to the **West** end line. This claim is marked by six monuments, one at each corner and one at the center of each end line of the claim.

The location monument on which the notice is posted is situated within:

Section 30, Township 4 South, Range 15 East, Gila and Salt River Meridian, Pinal County, Arizona and this claim encompasses portions of the following quarter section(s), section(s), Township(s) and Range(s): **Southwest 1/4, Section 30, T4S-R15E, G&SRM, Pinal County, Arizona.**

The locality of this claim with reference to some natural object or permanent monument and additional information (if any) concerning its locality is as follows:

The Northwest corner of this claim is 3600' South and 4500' West of the Southeast corner of Section 19, T4S-R15E

The undersigned claims the ground as described above and set forth on the attached 1"=2000' outline map. This claim is not intended to encroach on any private property or land that is not open for location.

Located, dated and posted on the ground this 22nd day of April, 2013

Freeport-McMoRan Mineral Properties Inc. (Owner) By: _____

GEOMETRIX, LLC (Agent)


201305131146

"SM-136" CLAIM

LOCATION OF THE SM-001 THROUGH SM-145 LODE CLAIMS

LOCATED DURING THE MONTHS OF JULY & AUGUST, 2012
PINAL & GILA COUNTIES, ARIZONA
ALL CLAIMS ARE 1500' IN LENGTH & 600' IN WIDTH

SCALE 1"=2000'



NW COR "SM-136"
2400'N, 4500'W

SE COR SECTION 19
T4S-R15E
NW COR "SM-102"
0'N, 0'E

COUNTY LINE SHOWN
APPROXIMATE ONLY

NE COR "SM-097"
2400'N, 4500'E

1 MILE

LEGEND

□ INDICATES END CENTER OR CORNER OF LODE CLAIM. SET 2"x2"x6' WOODEN POST (TYPICAL)

● INDICATES LOCATION MONUMENT. SET 2"x2"x6' WOODEN POST & PLASTIC BOTTLE CONTAINING THE LOCATION NOTICE. LOCATION MONUMENTS ARE SET 10' FROM AN END CENTER ON THE CENTER LINE OF THE CLAIM (TYPICAL).

NE COR "SM-033"
3000'S, 6000'E

28

COUNTY LINE SHOWN
APPROXIMATE ONLY

RECEIVED
B.L.M. AZ STATE OFFICE
2013 JUN 17 P 3:01

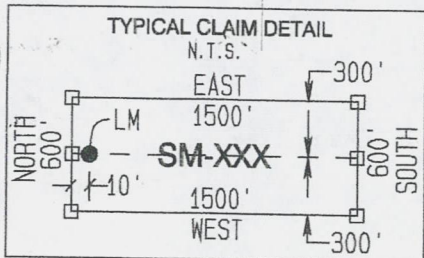
R14E
R15E

T4S
T5S

SW COR "SM-062"
10,800'S, 4500'W

SE COR "SM-009"
10,800'S, 6000'E

LOCATORS:
FREEPORT-McMORAN
MINERAL PROPERTIES INC
10861 N MAVINEE RD SUITE 141
ORO VALLEY AZ 85737



GEOMETRIX LLC
LAND SURVEYING SERVICES
(928) 567-1900

6



OFFICIAL RECORDS OF PINAL COUNTY RECORDER VIRGINIA ROSS


DATE/TIME: 05/13/2013 1146
FEE: \$10.00
PAGES: 2
FEE NUMBER: 2013-039687



Return to:
Freeport-McMoRan Mineral Properties Inc.
10861 N Mavinee Rd Suite 141
Oro Valley, AZ 85737

LOCATION NOTICE FOR LODE MINING CLAIM
STATE OF ARIZONA, COUNTY OF PINAL

NOTICE IS HEREBY GIVEN that the SM-137 lode mining claim has been located by Freeport-McMoRan Mineral Properties Inc, a Delaware corporation, whose current mailing address is 10861 N Mavinee Rd Suite 141 Oro Valley, AZ 85737.



The general course of this claim is East to West and it is situated in Pinal County, Arizona. This claim is 1500 feet in length and 600 feet in width. This claim runs from the location monument on which this location notice is posted approximately 10 feet in an Easterly direction to the East end line and 1490 feet in a Westerly direction to the West end line. This claim is marked by six monuments, one at each corner and one at the center of each end line of the claim.

The location monument on which the notice is posted is situated within:

Section 30, Township 4 South, Range 15 East, Gila and Salt River Meridian, Pinal County, Arizona and this claim encompasses portions of the following quarter section(s), section(s), Township(s) and Range(s): Southwest 1/4, Section 30, T4S-R15E, G&SRM, Pinal County, Arizona.

The locality of this claim with reference to some natural object or permanent monument and additional information (if any) concerning its locality is as follows:

The Northwest corner of this claim is 4200' South and 4500' West of the Southeast corner of Section 19, T4S-R15E

The undersigned claims the ground as described above and set forth on the attached 1"=2000' outline map. This claim is not intended to encroach on any private property or land that is not open for location.

Located, dated and posted on the ground this 22th day of April, 2013

Freeport-McMoRan Mineral Properties Inc. (Owner) By: [Signature] GEOMETRIX, LLC (Agent)

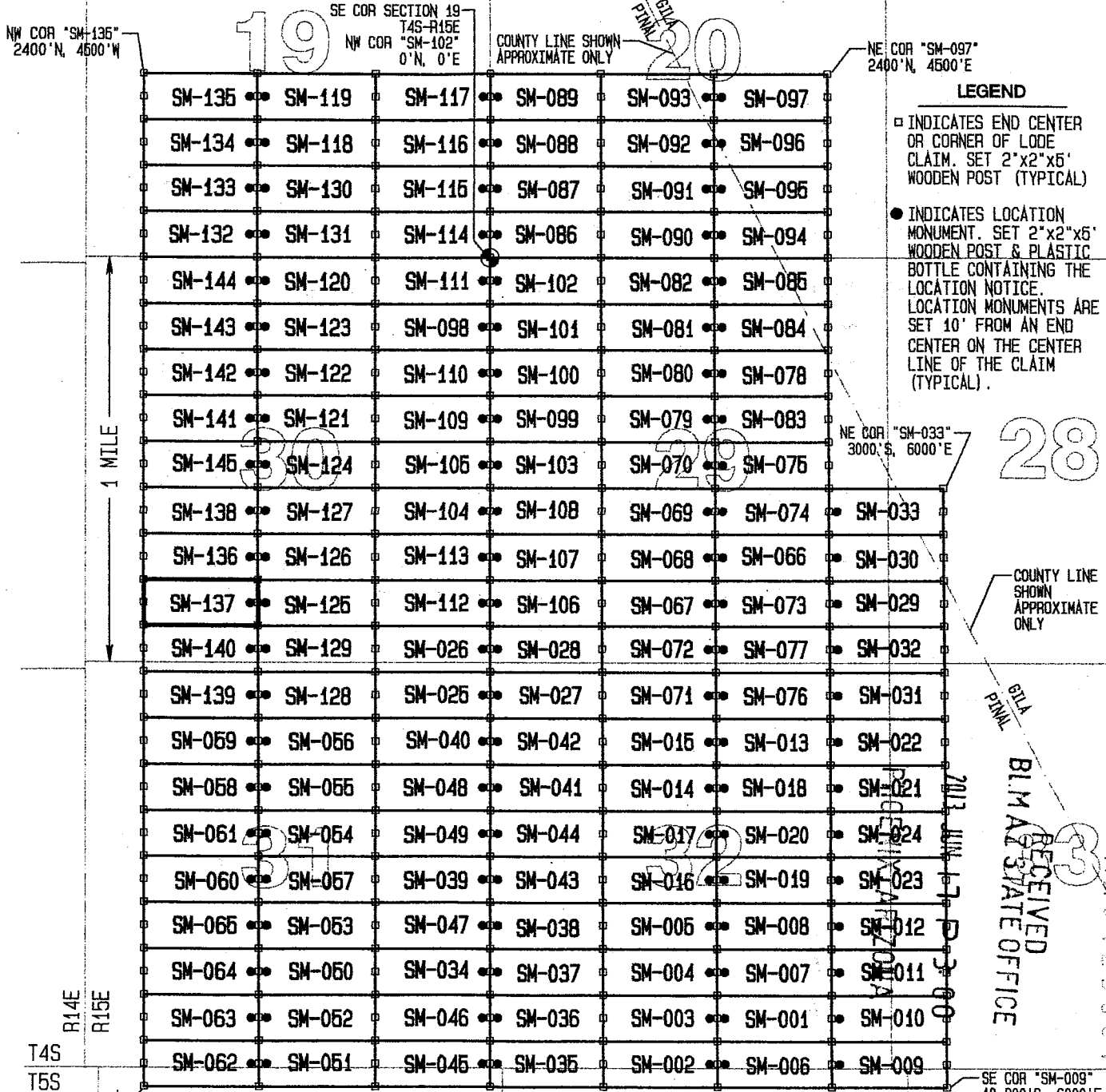

AMC0123601

"SM-137" CLAIM

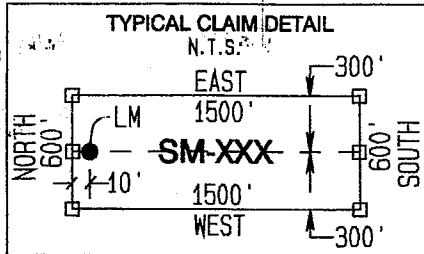
LOCATION OF THE SM-001 THROUGH SM-145 LODE CLAIMS

LOCATED DURING THE MONTHS OF JULY & AUGUST, 2012
PINAL & GILA COUNTIES, ARIZONA
ALL CLAIMS ARE 1500' IN LENGTH & 600' IN WIDTH

SCALE 1"=2000'



- LEGEND**
- INDICATES END CENTER OR CORNER OF LODE CLAIM. SET 2"x2"x5" WOODEN POST (TYPICAL)
 - INDICATES LOCATION MONUMENT. SET 2"x2"x5" WOODEN POST & PLASTIC BOTTLE CONTAINING THE LOCATION NOTICE. LOCATION MONUMENTS ARE SET 10' FROM AN END CENTER ON THE CENTER LINE OF THE CLAIM (TYPICAL).



LOCATORS:
FREEPORT-MCMORAN
MINERAL PROPERTIES INC
10861 N MAVINEE RD SUITE 141
ORO VALLEY AZ 85737

RECEIVED
 BLM AT STATE OFFICE
 2012 JUN 17 10:30 AM
 ARIZONA

6

5

4

28

19

20

29

30

GILA PINAL

GILA PINAL

RECEIVED

BLM AT STATE OFFICE

2012 JUN 17 10:30 AM

ARIZONA

2012 JUN 17 10:30 AM
 ARIZONA

SE COR "SM-009"
10,800'S, 6000'E

SW COR "SM-062"
10,800'S, 4500'W

NE COR "SM-097"
2400'N, 4500'E

NE COR "SM-033"
3000'S, 6000'E

COUNTY LINE SHOWN APPROXIMATE ONLY

1 MILE

R14E
R15E

T4S
T5S

COUNTY LINE SHOWN APPROXIMATE ONLY

SE COR SECTION 19
T4S-R15E
NW COR "SM-102"
0'N, 0'E

NW COR "SM-135"
2400'N, 4500'W

8



OFFICIAL RECORDS OF
PINAL COUNTY RECORDER
VIRGINIA ROSS


DATE/TIME: 05/13/2013 1146
FEE: \$10.00
PAGES: 2
FEE NUMBER: 2013-039688



Return to:
Freeport-McMoRan Mineral Properties Inc.
10861 N Mavinee Rd Suite 141
Oro Valley, AZ 85737

LOCATION NOTICE FOR LODE MINING CLAIM
STATE OF ARIZONA, COUNTY OF PINAL

NOTICE IS HEREBY GIVEN that the **SM-138** lode mining claim has been located by Freeport-McMoRan Mineral Properties Inc, a Delaware corporation, whose current mailing address is 10861 N Mavinee Rd Suite 141 Oro Valley, AZ 85737.



The general course of this claim is **East to West** and it is situated in **Pinal** County, Arizona. This claim is **1500** feet in length and **600** feet in width. This claim runs from the location monument on which this location notice is posted approximately **10** feet in an **Easterly** direction to the **East** end line and **1490** feet in a **Westerly** direction to the **West** end line. This claim is marked by six monuments, one at each corner and one at the center of each end line of the claim.

The location monument on which the notice is posted is situated within:

Section 30, Township 4 South, Range 15 East, Gila and Salt River Meridian, Pinal County, Arizona and this claim encompasses portions of the following quarter section(s), section(s), Township(s) and Range(s): Southwest 1/4, Section 30, T4S-R15E, G&SRM, Pinal County, Arizona.

The locality of this claim with reference to some natural object or permanent monument and additional information (if any) concerning its locality is as follows:

The Northwest corner of this claim is 3000' South and 4500' West of the Southeast corner of Section 19, T4S-R15E

The undersigned claims the ground as described above and set forth on the attached 1"=2000' outline map. This claim is not intended to encroach on any private property or land that is not open for location.

Located, dated and posted on the ground this 22nd day of April, 2013

Freeport-McMoRan Mineral Properties Inc. (Owner) By:

GEOMETRIX, LLC (Agent)

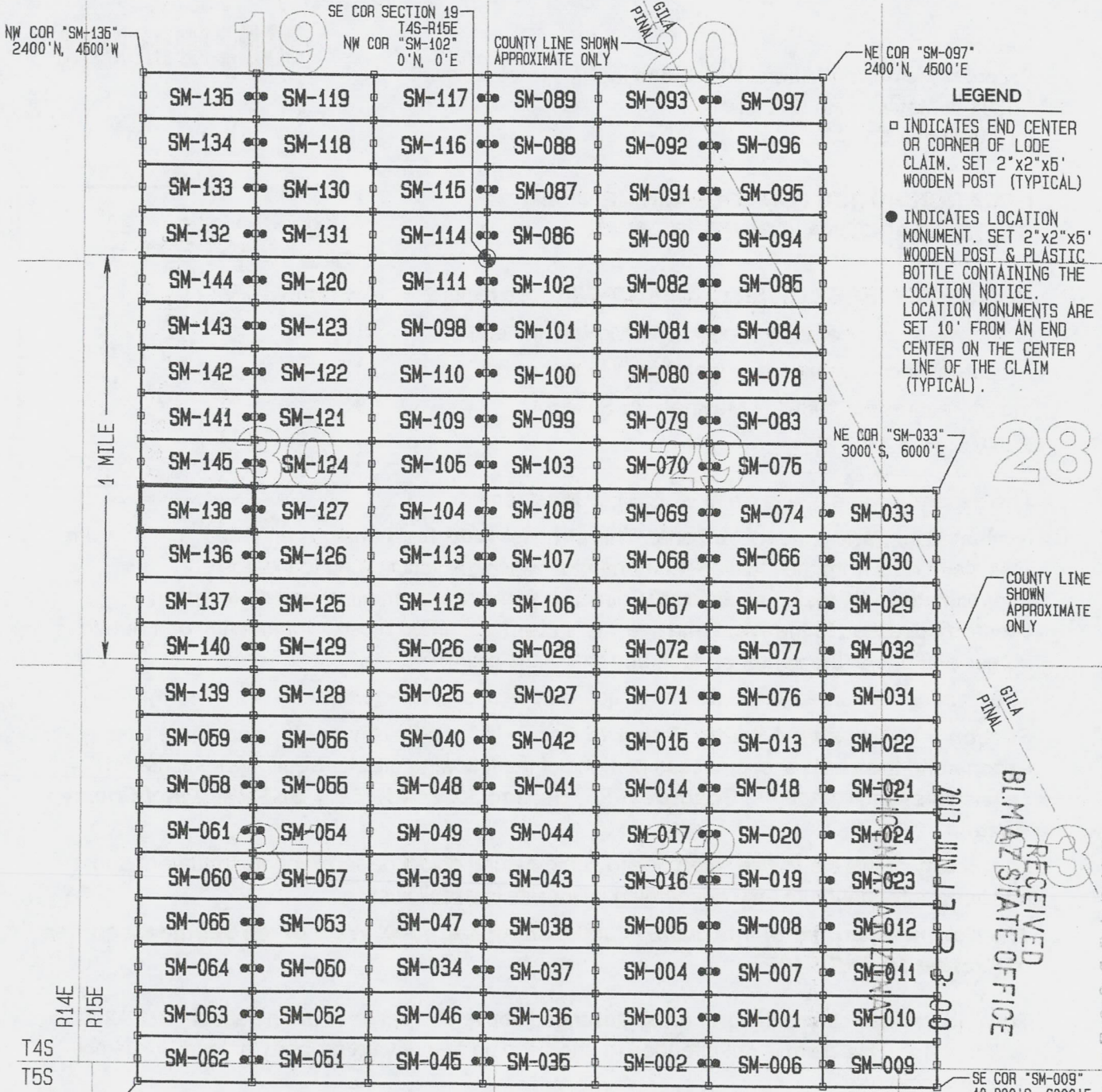


AM0423602

"SM-138" CLAIM

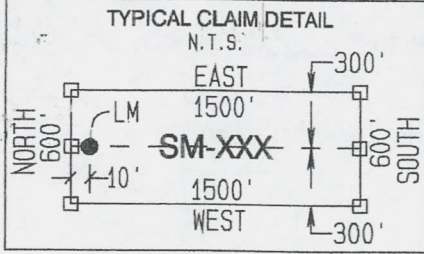
LOCATION OF THE SM-001 THROUGH SM-145 LODE CLAIMS

LOCATED DURING THE MONTHS OF JULY & AUGUST, 2012
PINAL & GILA COUNTIES, ARIZONA
ALL CLAIMS ARE 1500' IN LENGTH & 600' IN WIDTH

SCALE 1" = 2000'



- LEGEND**
- INDICATES END CENTER OR CORNER OF LODE CLAIM. SET 2"x2"x5' WOODEN POST (TYPICAL)
 - INDICATES LOCATION MONUMENT. SET 2"x2"x5' WOODEN POST & PLASTIC BOTTLE CONTAINING THE LOCATION NOTICE. LOCATION MONUMENTS ARE SET 10' FROM AN END CENTER ON THE CENTER LINE OF THE CLAIM (TYPICAL).



LOCATORS:
FREEPORT-MCMORAN
MINERAL PROPERTIES INC
10861 N MAVINEE RD SUITE 141
ORO VALLEY AZ 85737

GEOMETRIX LLC
LAND SURVEYING SERVICES
(928) 567-1900

RECEIVED
BLM AZ STATE OFFICE
2013 JUN 17 P 3:00
ARCH 23 602

2



OFFICIAL RECORDS OF
PINAL COUNTY RECORDER
VIRGINIA ROSS


DATE/TIME: 05/13/2013 1146
FEE: \$10.00
PAGES: 2
FEE NUMBER: 2013-039689



Return to:
Freeport-McMoRan Mineral Properties Inc.
10861 N Mavinee Rd Suite 141
Oro Valley, AZ 85737

**LOCATION NOTICE FOR LODE MINING CLAIM
STATE OF ARIZONA, COUNTY OF PINAL**

NOTICE IS HEREBY GIVEN that the **SM-139** lode mining claim has been located by Freeport-McMoRan Mineral Properties Inc, a Delaware corporation, whose current mailing address is 10861 N Mavinee Rd Suite 141 Oro Valley, AZ 85737.



The general course of this claim is **East to West** and it is situated in **Pinal** County, Arizona. This claim is **1500** feet in length and **600** feet in width. This claim runs from the location monument on which this location notice is posted approximately **10** feet in an **Easterly** direction to the **East** end line and **1490** feet in a **Westerly** direction to the **West** end line. This claim is marked by six monuments, one at each corner and one at the center of each end line of the claim.

The location monument on which the notice is posted is situated within:


Section 31, Township 4 South, Range 15 East, Gila and Salt River Meridian, Pinal County, Arizona and this claim encompasses portions of the following quarter section(s), section(s), Township(s) and Range(s): **Northwest 1/4, Section 31, T4S-R15E, G&SRM, Pinal County, Arizona.**

The locality of this claim with reference to some natural object or permanent monument and additional information (if any) concerning its locality is as follows:

The Northwest corner of this claim is 5400' South and 4500' West of the Southeast corner of Section 19, T4S-R15E

The undersigned claims the ground as described above and set forth on the attached 1"=2000' outline map. This claim is not intended to encroach on any private property or land that is not open for location.

Located, dated and posted on the ground this 22nd day of April 2017

Freeport-McMoRan Mineral Properties Inc. (Owner) By: 
GEOMETRIX, LLC (Agent)

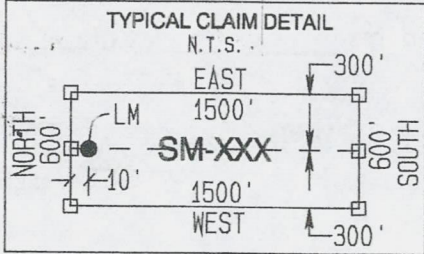
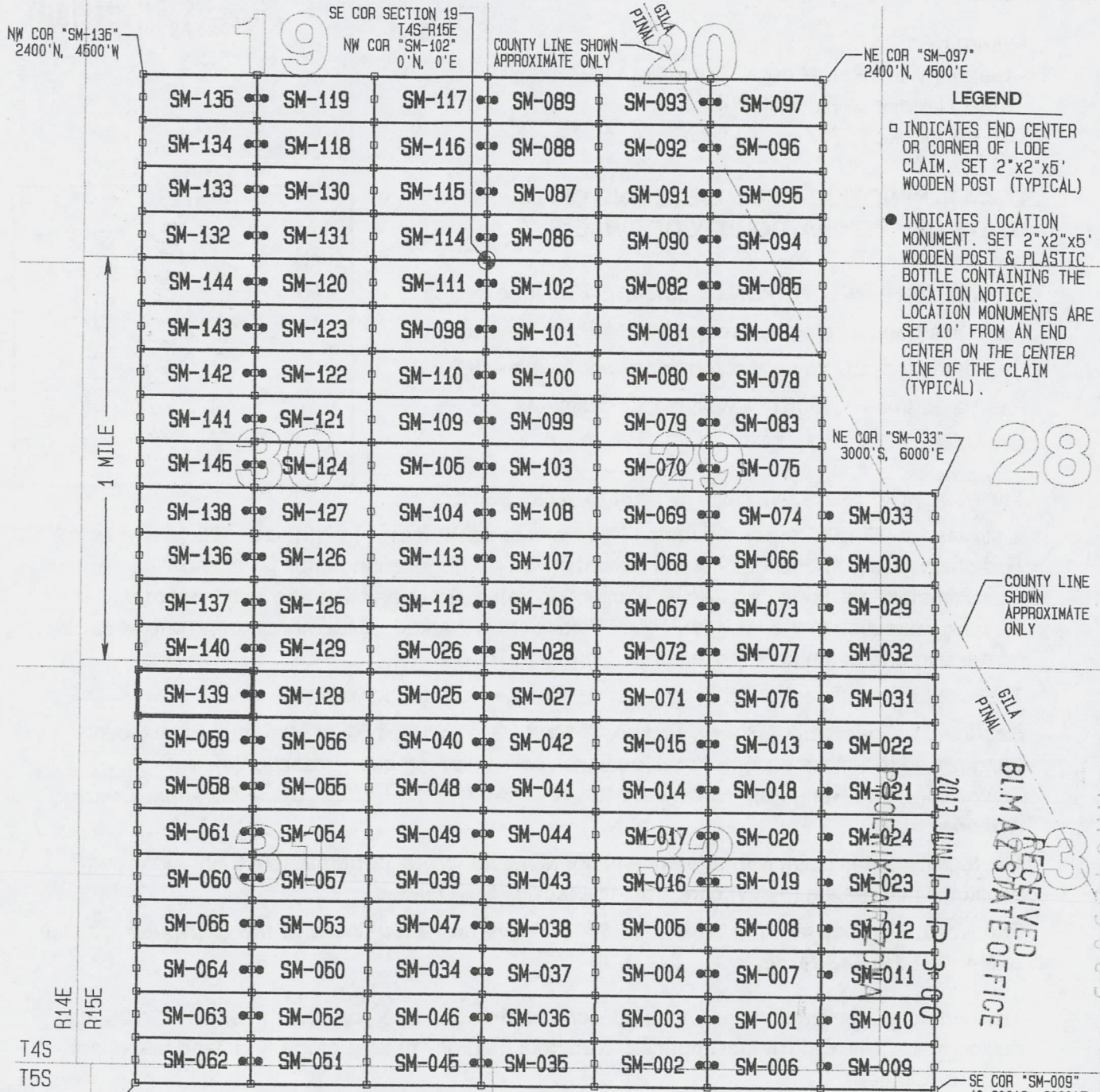


ARIC0423603

"SM-139" CLAIM

LOCATION OF THE SM-001 THROUGH SM-145 LODE CLAIMS

LOCATED DURING THE MONTHS OF JULY & AUGUST, 2012
PINAL & GILA COUNTIES, ARIZONA
ALL CLAIMS ARE 1500' IN LENGTH & 600' IN WIDTH

SCALE 1" = 2000'



LOCATORS:
FREEPORT-McMORAN
MINERAL PROPERTIES INC
10861 N MAVINEE RD SUITE 141
ORO VALLEY AZ 85737

GEOMETRIX LLC
LAND SURVEYING SERVICES
(928) 567-1900

RECEIVED
 BLM AZ STATE OFFICE
 2013 JUN 17 10:30 AM
 1101123603

6



OFFICIAL RECORDS OF
PINAL COUNTY RECORDER
VIRGINIA ROSS


DATE/TIME: 05/13/2013 1146
FEE: \$10.00
PAGES: 2
FEE NUMBER: 2013-039690



Return to:
Freeport-McMoRan Mineral Properties Inc.
10861 N Mavinee Rd Suite 141
Oro Valley, AZ 85737

**LOCATION NOTICE FOR LODE MINING CLAIM
STATE OF ARIZONA, COUNTY OF PINAL**

NOTICE IS HEREBY GIVEN that the **SM-140** lode mining claim has been located by Freeport-McMoRan Mineral Properties Inc, a Delaware corporation, whose current mailing address is 10861 N Mavinee Rd Suite 141 Oro Valley, AZ 85737.



The general course of this claim is **East to West** and it is situated in **Pinal** County, Arizona. This claim is **1500** feet in length and **600** feet in width. This claim runs from the location monument on which this location notice is posted approximately **10** feet in an **Easterly** direction to the **East** end line and **1490** feet in a **Westerly** direction to the **West** end line. This claim is marked by six monuments, one at each corner and one at the center of each end line of the claim.

The location monument on which the notice is posted is situated within:

Section 31, Township 4 South, Range 15 East, Gila and Salt River Meridian, Pinal County, Arizona and this claim encompasses portions of the following quarter section(s), section(s), Township(s) and Range(s): **Southwest ¼, Section 30 and Northwest ¼, Section 31, T4S-R15E, G&SRM, Pinal County, Arizona.**

The locality of this claim with reference to some natural object or permanent monument and additional information (if any) concerning its locality is as follows:

The Northwest corner of this claim is 4800' South and 4500' West of the Southeast corner of Section 19, T4S-R15E

The undersigned claims the ground as described above and set forth on the attached 1"=2000' outline map. This claim is not intended to encroach on any private property or land that is not open for location.

Located, dated and posted on the ground this 22nd day of April, 2013

Freeport-McMoRan Mineral Properties Inc. (Owner) By: [Signature]
GEOMETRIX, LLC (Agent)

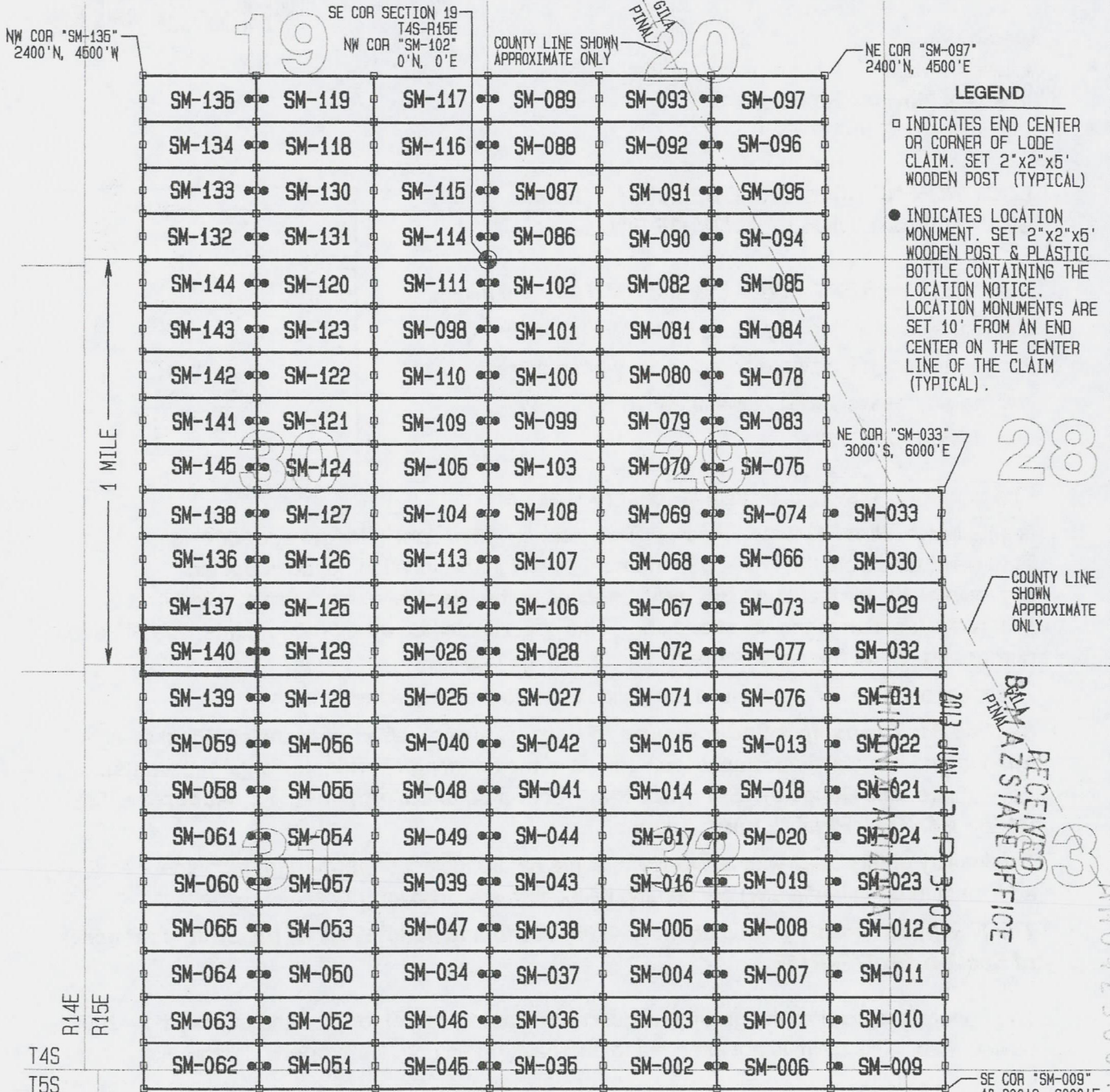

ARIZONA 23604

"SM-140" CLAIM

LOCATION OF THE SM-001 THROUGH SM-145 LODE CLAIMS

LOCATED DURING THE MONTHS OF JULY & AUGUST, 2012
PINAL & GILA COUNTIES, ARIZONA
ALL CLAIMS ARE 1500' IN LENGTH & 600' IN WIDTH

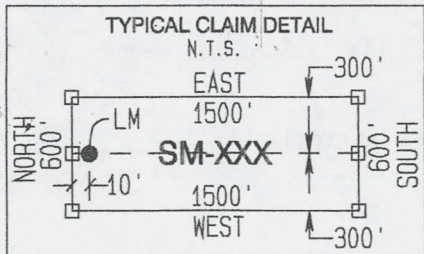
SCALE 1" = 2000'



- LEGEND**
- INDICATES END CENTER OR CORNER OF LODE CLAIM. SET 2"x2"x5' WOODEN POST (TYPICAL)
 - INDICATES LOCATION MONUMENT. SET 2"x2"x5' WOODEN POST & PLASTIC BOTTLE CONTAINING THE LOCATION NOTICE. LOCATION MONUMENTS ARE SET 10' FROM AN END CENTER ON THE CENTER LINE OF THE CLAIM (TYPICAL).

RECEIVED
 BLM AZ STATE OFFICE
 JUN 17 2013
 PINAL COUNTY, ARIZONA
 3
 AN04236011

LOCATORS:
 FREEPORT-McMORAN
 MINERAL PROPERTIES INC
 10861 N MAVINEE RD SUITE 141
 ORO VALLEY AZ 85737





OFFICIAL RECORDS OF
PINAL COUNTY RECORDER
VIRGINIA ROSS


DATE/TIME: 05/13/2013 1146
FEE: \$10.00
PAGES: 2
FEE NUMBER: 2013-039691



Return to:
Freeport-McMoRan Mineral Properties Inc.
10861 N Mavinee Rd Suite 141
Oro Valley, AZ 85737

**LOCATION NOTICE FOR LODE MINING CLAIM
STATE OF ARIZONA, COUNTY OF PINAL**

NOTICE IS HEREBY GIVEN that the **SM-141** lode mining claim has been located by Freeport-McMoRan Mineral Properties Inc, a Delaware corporation, whose current mailing address is 10861 N Mavinee Rd Suite 141 Oro Valley, AZ 85737.



The general course of this claim is **East to West** and it is situated in **Pinal** County, Arizona. This claim is **1500** feet in length and **600** feet in width. This claim runs from the location monument on which this location notice is posted approximately **10** feet in an **Easterly** direction to the **East** end line and **1490** feet in a **Westerly** direction to the **West** end line. This claim is marked by six monuments, one at each corner and one at the center of each end line of the claim.

The location monument on which the notice is posted is situated within:

Section 30, Township 4 South, Range 15 East, Gila and Salt River Meridian, Pinal County, Arizona and this claim encompasses portions of the following quarter section(s), section(s), Township(s) and Range(s): **Northwest 1/4, Section 30, T4S-R15E, G&SRM, Pinal County, Arizona.**

The locality of this claim with reference to some natural object or permanent monument and additional information (if any) concerning its locality is as follows:

The Northwest corner of this claim is 1800' South and 4500' West of the Southeast corner of Section 19, T4S-R15E

The undersigned claims the ground as described above and set forth on the attached 1"=2000' outline map. This claim is not intended to encroach on any private property or land that is not open for location.

Located, dated and posted on the ground this 22th day of April, 2013

Freeport-McMoRan Mineral Properties Inc. (Owner) By: [Signature]
GEOMETRIX, LLC (Agent)


ARIZONA 23605

"SM-141" CLAIM

LOCATION OF THE SM-001 THROUGH SM-145 LODE CLAIMS

LOCATED DURING THE MONTHS OF JULY & AUGUST, 2012
 PINAL & GILA COUNTIES, ARIZONA
 ALL CLAIMS ARE 1500' IN LENGTH & 600' IN WIDTH

SCALE 1" = 2000'



NW COR "SM-135"
2400' N, 4500' W

SE COR SECTION 19
T4S-R15E
NW COR "SM-102"
0' N, 0' E

COUNTY LINE SHOWN
APPROXIMATE ONLY

NE COR "SM-097"
2400' N, 4500' E

LEGEND

□ INDICATES END CENTER
OR CORNER OF LODE
CLAIM. SET 2"x2"x5'
WOODEN POST (TYPICAL)

● INDICATES LOCATION
MONUMENT. SET 2"x2"x5'
WOODEN POST & PLASTIC
BOTTLE CONTAINING THE
LOCATION NOTICE.
LOCATION MONUMENTS ARE
SET 10' FROM AN END
CENTER ON THE CENTER
LINE OF THE CLAIM
(TYPICAL).

NE COR "SM-033"
3000' S, 6000' E

28

COUNTY LINE
SHOWN
APPROXIMATE
ONLY

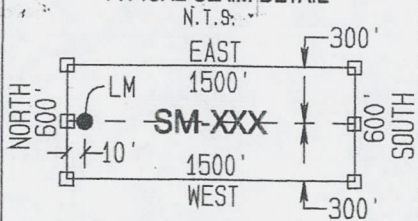
1 MILE

SM-135	SM-119	SM-117	SM-089	SM-093	SM-097
SM-134	SM-118	SM-116	SM-088	SM-092	SM-096
SM-133	SM-130	SM-115	SM-087	SM-091	SM-095
SM-132	SM-131	SM-114	SM-086	SM-090	SM-094
SM-144	SM-120	SM-111	SM-102	SM-082	SM-085
SM-143	SM-123	SM-098	SM-101	SM-081	SM-084
SM-142	SM-122	SM-110	SM-100	SM-080	SM-078
SM-141	SM-121	SM-109	SM-099	SM-079	SM-083
SM-145	SM-124	SM-105	SM-103	SM-070	SM-075
SM-138	SM-127	SM-104	SM-108	SM-069	SM-074
SM-136	SM-126	SM-113	SM-107	SM-068	SM-066
SM-137	SM-125	SM-112	SM-106	SM-067	SM-073
SM-140	SM-129	SM-026	SM-028	SM-072	SM-077
SM-139	SM-128	SM-025	SM-027	SM-071	SM-076
SM-059	SM-056	SM-040	SM-042	SM-015	SM-013
SM-058	SM-055	SM-048	SM-041	SM-014	SM-018
SM-061	SM-054	SM-049	SM-044	SM-017	SM-020
SM-060	SM-057	SM-039	SM-043	SM-016	SM-019
SM-065	SM-053	SM-047	SM-038	SM-005	SM-008
SM-064	SM-050	SM-034	SM-037	SM-004	SM-007
SM-063	SM-052	SM-046	SM-036	SM-003	SM-001
SM-062	SM-051	SM-045	SM-035	SM-002	SM-006
					SM-009

SW COR "SM-062"
10,800' S, 4500' W

SE COR "SM-009"
10,800' S, 6000' E

TYPICAL CLAIM DETAIL



LOCATORS:
 FREEPORT-McMORAN
 MINERAL PROPERTIES INC
 10861 N MAVINEE RD SUITE 141
 ORO VALLEY AZ 85737

GEOMETRIX LLC
 LAND SURVEYING SERVICES
 (928) 567-1900

2013 JUN 17 P 3:00
 RECEIVED
 GRAND STATE OFFICE
 23605

2



OFFICIAL RECORDS OF
PINAL COUNTY RECORDER
VIRGINIA ROSS


DATE/TIME: 05/13/2013 1146
FEE: \$10.00
PAGES: 2
FEE NUMBER: 2013-039692



Return to:
Freeport-McMoRan Mineral Properties Inc.
10861 N Mavinee Rd Suite 141
Oro Valley, AZ 85737

**LOCATION NOTICE FOR LODE MINING CLAIM
STATE OF ARIZONA, COUNTY OF PINAL**

NOTICE IS HEREBY GIVEN that the **SM-142** lode mining claim has been located by Freeport-McMoRan Mineral Properties Inc, a Delaware corporation, whose current mailing address is 10861 N Mavinee Rd Suite 141 Oro Valley, AZ 85737.



The general course of this claim is **East to West** and it is situated in **Pinal** County, Arizona. This claim is **1500** feet in length and **600** feet in width. This claim runs from the location monument on which this location notice is posted approximately **10** feet in an **Easterly** direction to the **East** end line and **1490** feet in a **Westerly** direction to the **West** end line. This claim is marked by six monuments, one at each corner and one at the center of each end line of the claim.

The location monument on which the notice is posted is situated within:

Section 30, Township 4 South, Range 15 East, Gila and Salt River Meridian, Pinal County, Arizona and this claim encompasses portions of the following quarter section(s), section(s), Township(s) and Range(s): **Northwest 1/4, Section 30, T4S-R15E, G&SRM, Pinal County, Arizona.**

The locality of this claim with reference to some natural object or permanent monument and additional information (if any) concerning its locality is as follows:

The Northwest corner of this claim is 1200' South and 4500' West of the Southeast corner of Section 19, T4S-R15E

The undersigned claims the ground as described above and set forth on the attached 1"=2000' outline map. This claim is not intended to encroach on any private property or land that is not open for location.

Located, dated and posted on the ground this 22th day of April, 2013

Freeport-McMoRan Mineral Properties Inc. (Owner) By: [Signature]
GEOMETRIX, LLC (Agent)

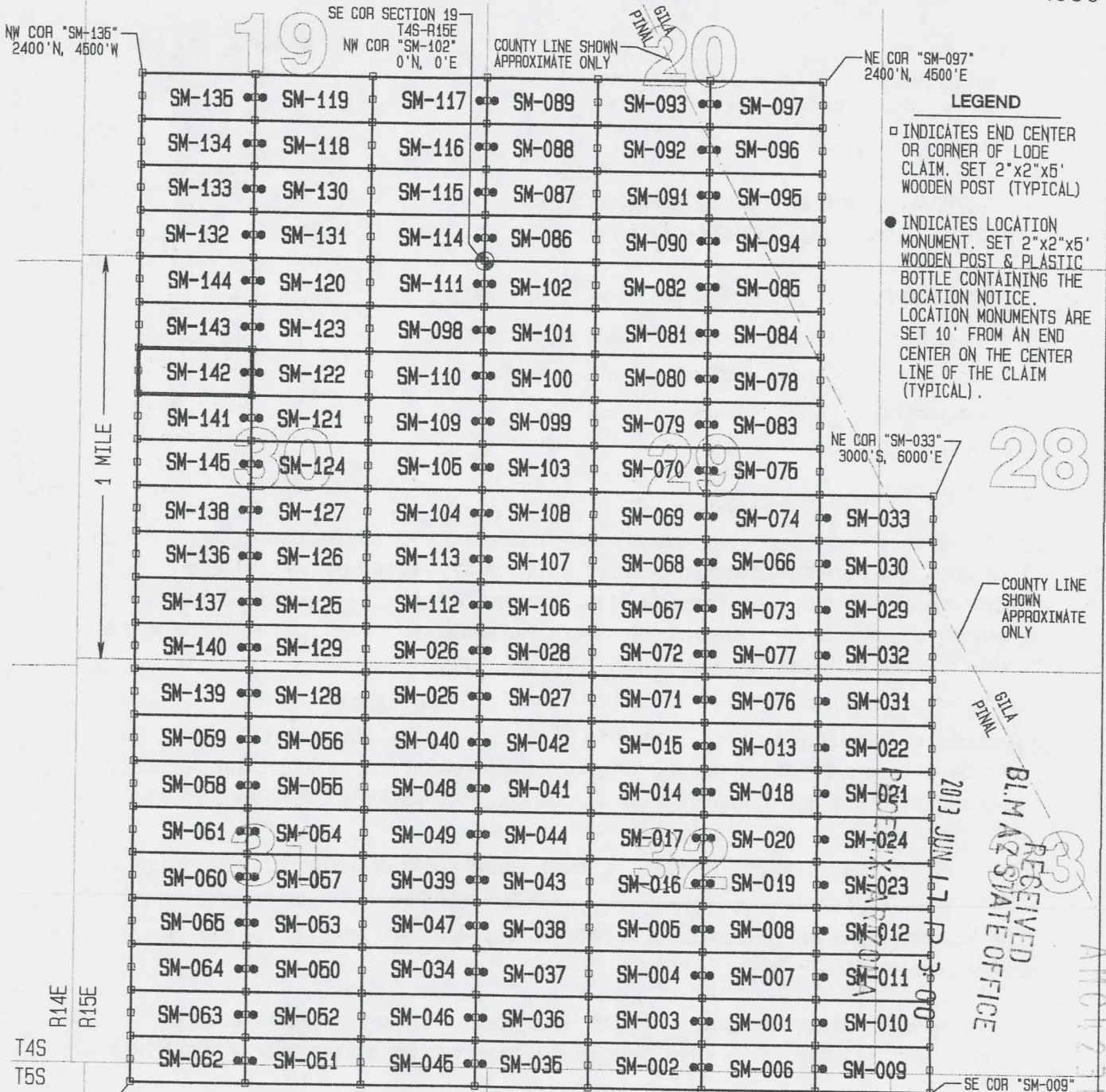

ALIC123606

"SM-142" CLAIM

LOCATION OF THE SM-001 THROUGH SM-145 LODE CLAIMS

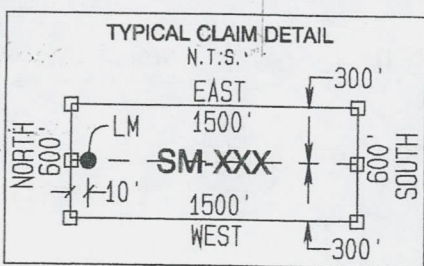
LOCATED DURING THE MONTHS OF JULY & AUGUST, 2012
 PINAL & GILA COUNTIES, ARIZONA
 ALL CLAIMS ARE 1500' IN LENGTH & 600' IN WIDTH

SCALE 1"=2000'



- LEGEND**
- INDICATES END CENTER OR CORNER OF LODE CLAIM. SET 2"x2"x6" WOODEN POST (TYPICAL)
 - INDICATES LOCATION MONUMENT. SET 2"x2"x5" WOODEN POST & PLASTIC BOTTLE CONTAINING THE LOCATION NOTICE. LOCATION MONUMENTS ARE SET 10' FROM AN END CENTER ON THE CENTER LINE OF THE CLAIM (TYPICAL).

RECEIVED
 BLM AZ STATE OFFICE
 2013 JUN 17 P 3:00
 AMO 4231006



LOCATORS:
 FREEPORT-McMORAN
 MINERAL PROPERTIES INC
 10861 N MAVINEE RD SUITE 141
 ORO VALLEY AZ 85737

2



OFFICIAL RECORDS OF PINAL COUNTY RECORDER VIRGINIA ROSS


DATE/TIME: 05/13/2013 1146
FEE: \$10.00
PAGES: 2
FEE NUMBER: 2013-039693



Return to:
Freeport-McMoRan Mineral Properties Inc.
10861 N Mavinee Rd Suite 141
Oro Valley, AZ 85737

LOCATION NOTICE FOR LODE MINING CLAIM
STATE OF ARIZONA, COUNTY OF PINAL

NOTICE IS HEREBY GIVEN that the SM-143 lode mining claim has been located by Freeport-McMoRan Mineral Properties Inc, a Delaware corporation, whose current mailing address is 10861 N Mavinee Rd Suite 141 Oro Valley, AZ 85737.



The general course of this claim is East to West and it is situated in Pinal County, Arizona. This claim is 1500 feet in length and 600 feet in width. This claim runs from the location monument on which this location notice is posted approximately 10 feet in an Easterly direction to the East end line and 1490 feet in a Westerly direction to the West end line. This claim is marked by six monuments, one at each corner and one at the center of each end line of the claim.

The location monument on which the notice is posted is situated within:

Section 30, Township 4 South, Range 15 East, Gila and Salt River Meridian, Pinal County, Arizona and this claim encompasses portions of the following quarter section(s), section(s), Township(s) and Range(s): Northwest 1/4, Section 30, T4S-R15E, G&SRM, Pinal County, Arizona.

The locality of this claim with reference to some natural object or permanent monument and additional information (if any) concerning its locality is as follows:

The Northwest corner of this claim is 600' South and 4500' West of the Southeast corner of Section 19, T4S-R15E

The undersigned claims the ground as described above and set forth on the attached 1"=2000' outline map. This claim is not intended to encroach on any private property or land that is not open for location.

Located, dated and posted on the ground this 22th day of April, 2013

Freeport-McMoRan Mineral Properties Inc. (Owner)

By: [Signature]
GEOMETRIX, LLC (Agent)

ANOR 22607

"SM-143" CLAIM

LOCATION OF THE SM-001 THROUGH SM-145 LODE CLAIMS

LOCATED DURING THE MONTHS OF JULY & AUGUST, 2012
PINAL & GILA COUNTIES, ARIZONA
ALL CLAIMS ARE 1500' IN LENGTH & 600' IN WIDTH

SCALE 1"=2000'



NW COR "SM-135"
2400'N, 4500'W

19 SE COR SECTION 19
T4S-R15E
NW COR "SM-102"
0'N, 0'E

COUNTY LINE SHOWN
APPROXIMATE ONLY

NE COR "SM-097"
2400'N, 4500'E

1 MILE

SM-135	SM-119	SM-117	SM-089	SM-093	SM-097
SM-134	SM-118	SM-116	SM-088	SM-092	SM-096
SM-133	SM-130	SM-115	SM-087	SM-091	SM-095
SM-132	SM-131	SM-114	SM-086	SM-090	SM-094
SM-144	SM-120	SM-111	SM-102	SM-082	SM-085
SM-143	SM-123	SM-098	SM-101	SM-081	SM-084
SM-142	SM-122	SM-110	SM-100	SM-080	SM-078
SM-141	SM-121	SM-109	SM-099	SM-079	SM-083
SM-145	SM-124	SM-105	SM-103	SM-070	SM-075
SM-138	SM-127	SM-104	SM-108	SM-069	SM-074
SM-136	SM-126	SM-113	SM-107	SM-068	SM-066
SM-137	SM-125	SM-112	SM-106	SM-067	SM-073
SM-140	SM-129	SM-026	SM-028	SM-072	SM-077
SM-139	SM-128	SM-025	SM-027	SM-071	SM-076
SM-059	SM-056	SM-040	SM-042	SM-015	SM-013
SM-058	SM-055	SM-048	SM-041	SM-014	SM-018
SM-061	SM-054	SM-049	SM-044	SM-017	SM-020
SM-060	SM-057	SM-039	SM-043	SM-016	SM-019
SM-065	SM-053	SM-047	SM-038	SM-005	SM-008
SM-064	SM-050	SM-034	SM-037	SM-004	SM-007
SM-063	SM-052	SM-046	SM-036	SM-003	SM-001
SM-062	SM-051	SM-045	SM-035	SM-002	SM-006
					SM-009

LEGEND

- INDICATES END CENTER OR CORNER OF LODE CLAIM. SET 2"x2"x6" WOODEN POST (TYPICAL)
- INDICATES LOCATION MONUMENT. SET 2"x2"x5" WOODEN POST & PLASTIC BOTTLE CONTAINING THE LOCATION NOTICE. LOCATION MONUMENTS ARE SET 10' FROM AN END CENTER ON THE CENTER LINE OF THE CLAIM (TYPICAL).

NE COR "SM-033"
3000'S, 6000'E

28

COUNTY LINE SHOWN APPROXIMATE ONLY

RECEIVED
GILA COUNTY
AZ STATE OFFICE

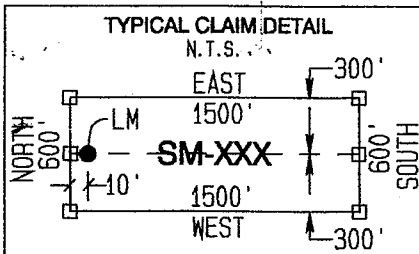
R14E
R15E

T4S
T5S

SW COR "SM-062"
10,800'S, 4500'W

SE COR "SM-009"
10,800'S, 6000'E

LOCATORS:
FREEPORT-MCMORAN
MINERAL PROPERTIES INC
10861 N MAYINEE RD SUITE 141
ORO VALLEY AZ 85737



5

GEOMETRIX LLC
LAND SURVEYING SERVICES
(928) 567-1900

4

2



OFFICIAL RECORDS OF
PINAL COUNTY RECORDER
VIRGINIA ROSS


DATE/TIME: 05/13/2013 1146
FEE: \$10.00
PAGES: 2
FEE NUMBER: 2013-039694



Return to:
Freeport-McMoRan Mineral Properties Inc.
10861 N Mavinee Rd Suite 141
Oro Valley, AZ 85737

**LOCATION NOTICE FOR LODE MINING CLAIM
STATE OF ARIZONA, COUNTY OF PINAL**

NOTICE IS HEREBY GIVEN that the **SM-144** lode mining claim has been located by Freeport-McMoRan Mineral Properties Inc, a Delaware corporation, whose current mailing address is 10861 N Mavinee Rd Suite 141 Oro Valley, AZ 85737.



The general course of this claim is **East to West** and it is situated in **Pinal** County, Arizona. This claim is **1500** feet in length and **600** feet in width. This claim runs from the location monument on which this location notice is posted approximately **10** feet in an **Easterly** direction to the **East** end line and **1490** feet in a **Westerly** direction to the **West** end line. This claim is marked by six monuments, one at each corner and one at the center of each end line of the claim.

The location monument on which the notice is posted is situated within:

Section 30, Township 4 South, Range 15 East, Gila and Salt River Meridian, Pinal County, Arizona and this claim encompasses portions of the following quarter section(s), section(s), Township(s) and Range(s): **Northwest 1/4, Section 30, T4S-R15E, G&SRM, Pinal County, Arizona.**

The locality of this claim with reference to some natural object or permanent monument and additional information (if any) concerning its locality is as follows:

The Northwest corner of this claim is 0' South and 4500' West of the Southeast corner of Section 19, T4S-R15E

The undersigned claims the ground as described above and set forth on the attached 1"=2000' outline map. This claim is not intended to encroach on any private property or land that is not open for location.

Located, dated and posted on the ground this 22th day of April, 2013

Freeport-McMoRan Mineral Properties Inc. (Owner) By: [Signature]
GEOMETRIX, LLC (Agent)

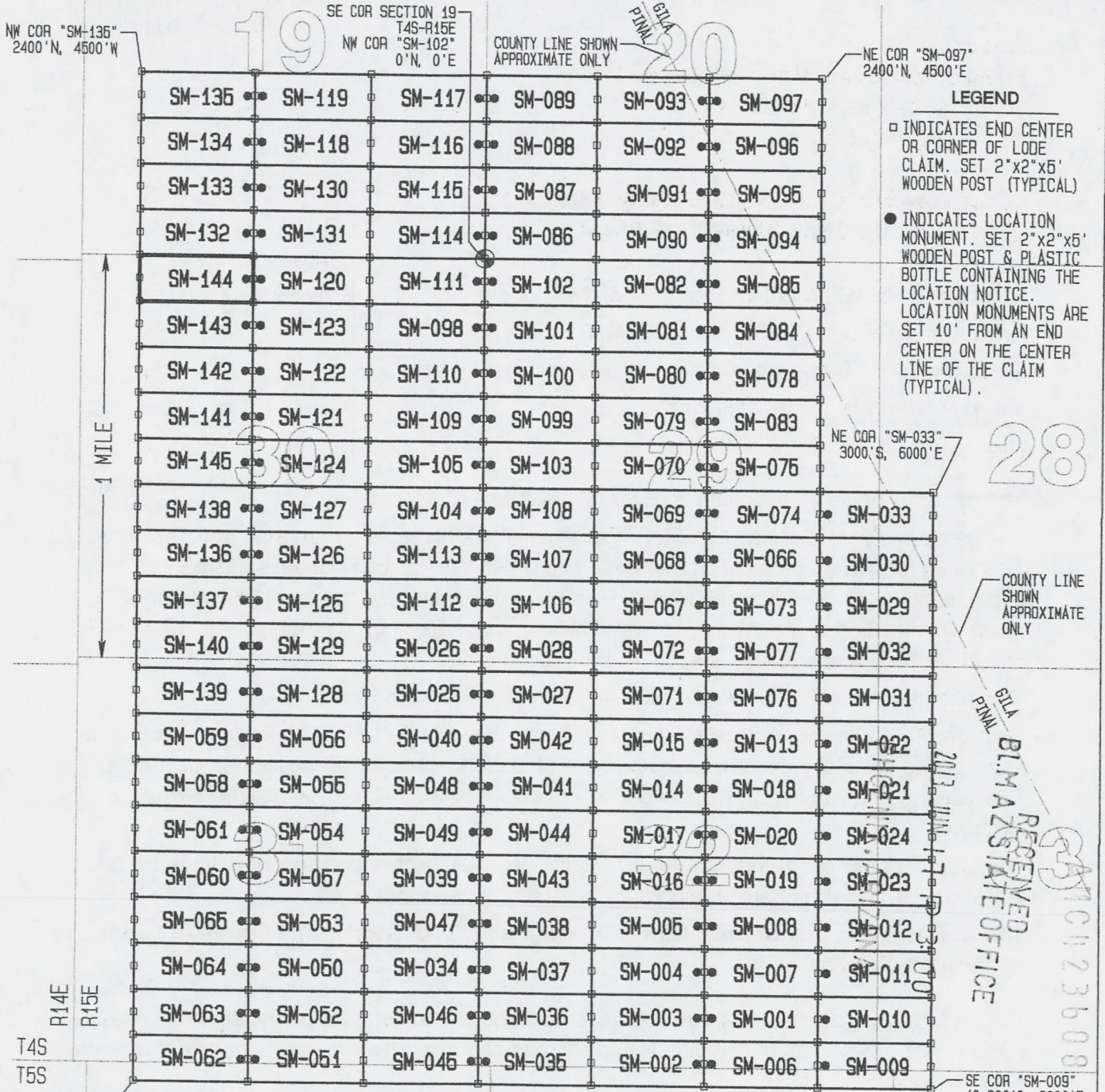
AM01123608

"SM-144" CLAIM

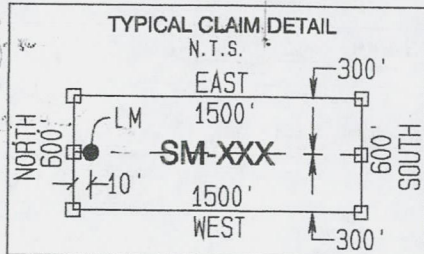
LOCATION OF THE SM-001 THROUGH SM-145 LODE CLAIMS

LOCATED DURING THE MONTHS OF JULY & AUGUST, 2012
PINAL & GILA COUNTIES, ARIZONA
ALL CLAIMS ARE 1500' IN LENGTH & 600' IN WIDTH

SCALE 1"=2000'



- LEGEND**
- INDICATES END CENTER OR CORNER OF LODE CLAIM. SET 2"x2"x5' WOODEN POST (TYPICAL)
 - INDICATES LOCATION MONUMENT. SET 2"x2"x5' WOODEN POST & PLASTIC BOTTLE CONTAINING THE LOCATION NOTICE. LOCATION MONUMENTS ARE SET 10' FROM AN END CENTER ON THE CENTER LINE OF THE CLAIM (TYPICAL).



LOCATORS:
FREEPORT-MCMORAN
MINERAL PROPERTIES INC
10861 N MAVINEE RD SUITE 141
ORO VALLEY AZ 85737

GEOMETRIX LLC
LAND SURVEYING SERVICES
(928) 567-1900

RECEIVED
 GIL A BLM AZ STATE OFFICE
 APR 23 2013

2



OFFICIAL RECORDS OF
PINAL COUNTY RECORDER
VIRGINIA ROSS

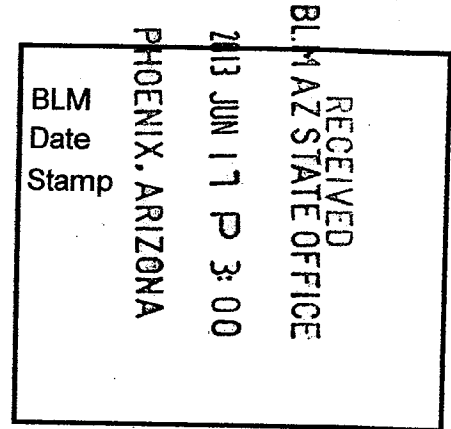
DATE/TIME: 05/13/2013 1146
FEE: \$10.00
PAGES: 2
FEE NUMBER: 2013-039695



Return to:
Freeport-McMoRan Mineral Properties Inc.
10861 N Mavinee Rd Suite 141
Oro Valley, AZ 85737

LOCATION NOTICE FOR LODE MINING CLAIM
STATE OF ARIZONA, COUNTY OF PINAL

NOTICE IS HEREBY GIVEN that the **SM-145** lode mining claim has been located by Freeport-McMoRan Mineral Properties Inc, a Delaware corporation, whose current mailing address is 10861 N Mavinee Rd Suite 141 Oro Valley, AZ 85737.



The general course of this claim is **East to West** and it is situated in **Pinal** County, Arizona. This claim is **1500** feet in length and **600** feet in width. This claim runs from the location monument on which this location notice is posted approximately **10** feet in an **Easterly** direction to the **East** end line and **1490** feet in a **Westerly** direction to the **West** end line. This claim is marked by six monuments, one at each corner and one at the center of each end line of the claim.

The location monument on which the notice is posted is situated within:

Section 30, Township 4 South, Range 15 East, Gila and Salt River Meridian, Pinal County, Arizona and this claim encompasses portions of the following quarter section(s), section(s), Township(s) and Range(s): **Southwest ¼ & Northwest ¼, Section 30, T4S-R15E, G&SRM, Pinal County, Arizona.**

The locality of this claim with reference to some natural object or permanent monument and additional information (if any) concerning its locality is as follows:

The Northwest corner of this claim is 2400' South and 4500' West of the Southeast corner of Section 19, T4S-R15E

The undersigned claims the ground as described above and set forth on the attached 1"=2000' outline map. This claim is not intended to encroach on any private property or land that is not open for location.

Located, dated and posted on the ground this 22TH day of April, 2013

Freeport-McMoRan Mineral Properties Inc. (Owner) By: [Signature]
GEOMETRIX, LLC (Agent)

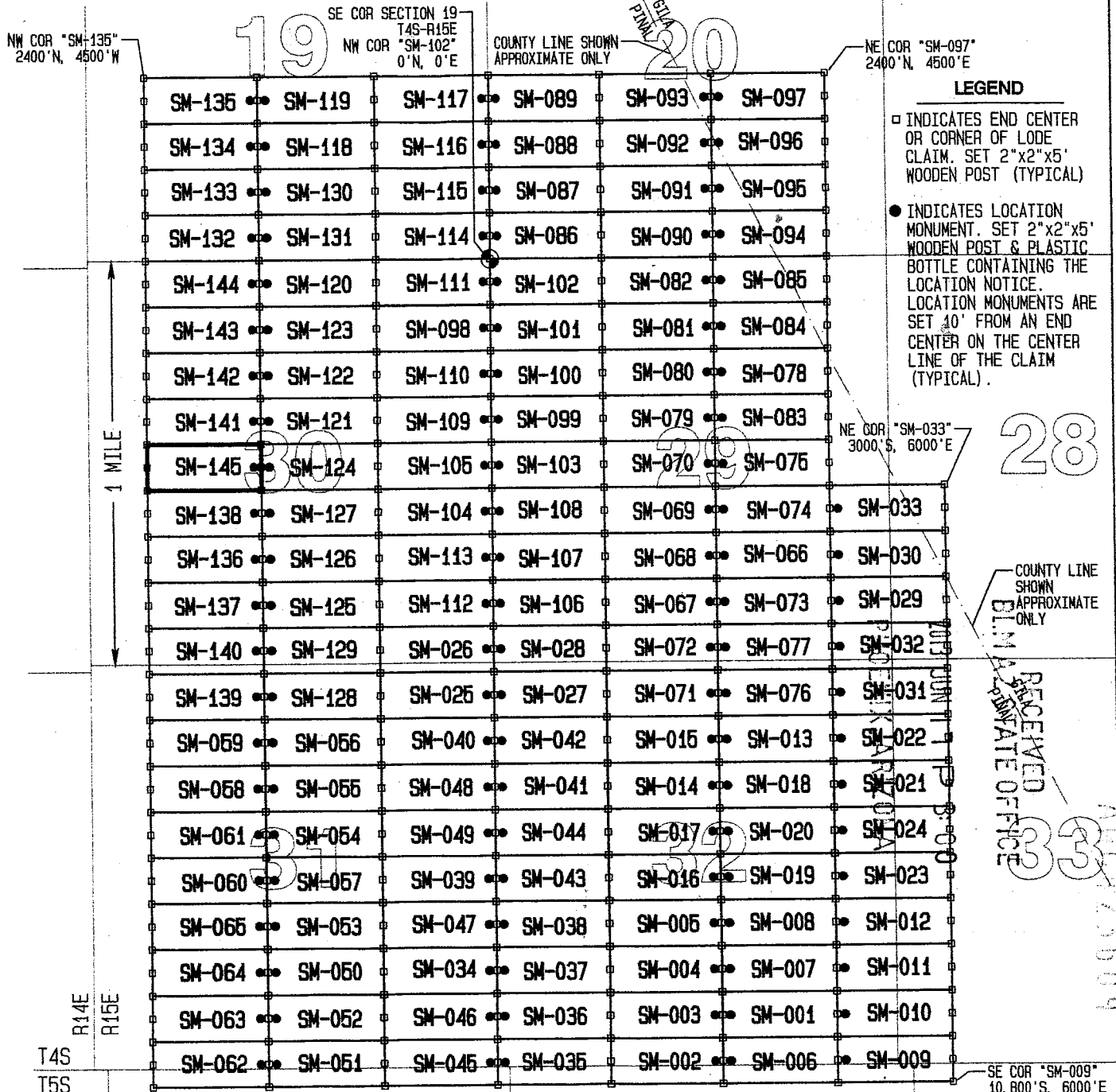
AM0423609

"SM-145" CLAIM

LOCATION OF THE SM-001 THROUGH SM-145 LODE CLAIMS

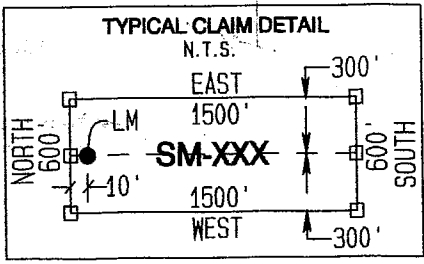
LOCATED DURING THE MONTHS OF JULY & AUGUST, 2012
PINAL & GILA COUNTIES, ARIZONA
ALL CLAIMS ARE 1500' IN LENGTH & 600' IN WIDTH

SCALE 1"=2000'



NW COR "SM-135"
2400' N, 4500' W

LOCATORS:
FREEPORT-MCMORAN
MINERAL PROPERTIES INC
10861 N MAVINEE RD SUITE 141
ORO VALLEY AZ 85737



COUNTY LINE SHOWN APPROXIMATE ONLY
 CLAIM RECEIVED
 CLM & PERMITS OFFICE
 JUN 11 2013
 333
 333
 333

RUN TIME: 02:32 PM

Adm State: AZ

UNITED STATES DEPARTMENT OF INTERIOR
BUREAU OF LAND MANAGEMENT
GEOGRAPHIC REPORT WITH LAND
Sorted by Meridian Township Range

RUN DATE: 06/17/2013
Page 1 of 1

Serial Number: AZA 035117

Total Case Acres: 4.360

<u>Casetype</u>	<u>Case Disp</u>			<u>Sect</u>	<u>Sur Typ</u>	<u>Sur Num</u>	<u>Suff</u>	<u>Subdivision</u>	<u>Act Pend</u>
285003	PENDING	14	0050S	0150E	006			6; SWSWSE;	Y Y

Serial Number: AZAR 0008185

Total Case Acres: 9.180

<u>Casetype</u>	<u>Case Disp</u>			<u>Sect</u>	<u>Sur Typ</u>	<u>Sur Num</u>	<u>Suff</u>	<u>Subdivision</u>	<u>Act Pend</u>
282105	AUTHORIZED	14	0050S	0150E	006			SESW,SWSE; 6,7;	

Serial Number: AZAR 0012799

Total Case Acres: 97.589

<u>Casetype</u>	<u>Case Disp</u>			<u>Sect</u>	<u>Sur Typ</u>	<u>Sur Num</u>	<u>Suff</u>	<u>Subdivision</u>	<u>Act Pend</u>
285001	AUTHORIZED	14	0050S	0150E	006			SESW,SWSE; 6,7;	

Serial Number: AZAR 0019258

Total Case Acres: 1.961

<u>Casetype</u>	<u>Case Disp</u>			<u>Sect</u>	<u>Sur Typ</u>	<u>Sur Num</u>	<u>Suff</u>	<u>Subdivision</u>	<u>Act Pend</u>
288100	AUTHORIZED	14	0050S	0150E	006			SWSE; 6;	

DEPARTMENT OF INTERIOR
BUREAU OF LAND MANAGEMENT

Input Parameters for Geographic Report with Land

System Id = CR

Admin State = AZ

Geo State =

Casetype Begins With

Case Disp Txt = AUTHORIZED, CANCELLED, EXPIRED, PENDING, REJECTED, RELINQUISHED, VOID, WITHDRAWN

Mer Twp Rng = 14 0040S 0150E

Section = 019, 020, 029, 030, 031, 032, 999

Mtrs =

Commodity =

Commodity Txt =

Pending Org =

Pend Org Decode =

Total Rows Returned: 0

DEPARTMENT OF INTERIOR
BUREAU OF LAND MANAGEMENT

Input Parameters for Geographic Report with Land

System Id = CR

Admin State = AZ

Geo State =

Casetype Begins With

Case Disp Txt = AUTHORIZED, CANCELLED, EXPIRED, PENDING, REJECTED, RELINQUISHED, VOID, WITHDRAWN

Mer Twp Rng = 14 0050S 0150E

Section = 006, 999

Mtrs =

Commodity =

Commodity Txt =

Pending Org =

Pend Org Decode =

Total Rows Returned: 6

RUN TIME: 05:09 PM

DEPARTMENT OF INTERIOR
BUREAU OF LAND MANAGEMENT

RUN DATE: 08/12/2013

Page 1 of 1

Input Parameters for Geographic Report with Land

System Id = CR

Admin State = AZ

Geo State = AZ

Casetype Begins With

Case Disp Txt = AUTHORIZED, CANCELLED, EXPIRED, PENDING, REJECTED, RELINQUISHED, WITHDRAWN

Mer Twp Rng =

Section =

Mtrs = 14 0040S 0150E 019, 14 0040S 0150E 020, 14 0040S 0150E 028, 14 0040S 0150E 029, 14 0040S 0150E 030, 14 0040S 0150E 031, 14 0040S 0150E 032, 14 0040S 0150E 033, 14 0040S 0150E 999, 14 0050S 0150E 004, 14 0050S 0150E 005, 14 0050S 0150E 006, 14 0050S 0150E 999

Commodity =

Commodity Txt =

Pending Org =

Pend Org Decode =

Total Rows Returned: 12

NO WARRANTY IS MADE BY BLM FOR USE OF THE DATA
FOR PURPOSES NOT INTENDED BY BLM

AUG 12 2013

RUN TIME: 05:09 PM

Adm State: AZ

UNITED STATES DEPARTMENT OF INTERIOR
BUREAU OF LAND MANAGEMENT
GEOGRAPHIC REPORT WITH LAND
Sorted by Meridian Township Range

RUN DATE: 08/12/2013
Page 1 of 3

Serial Number: AZA 024678

Total Case Acres: 14.220

<u>Casetype</u>	<u>Case Disp</u>				<u>Sect</u>	<u>Sur Typ</u>	<u>Sur Num</u>	<u>Suff</u>	<u>Subdivision</u>	<u>Act Pend</u>
286203	AUTHORIZED	14	0040S	0150E	033	ALIQ			E2SE;	Y

Serial Number: AZA 012451

Total Case Acres: 0.022

<u>Casetype</u>	<u>Case Disp</u>				<u>Sect</u>	<u>Sur Typ</u>	<u>Sur Num</u>	<u>Suff</u>	<u>Subdivision</u>	<u>Act Pend</u>
286001	AUTHORIZED	14	0050S	0150E	004	ALIQ LOTS			SENE; 1;	

Serial Number: AZA 017305

Total Case Acres: 0.014

<u>Casetype</u>	<u>Case Disp</u>				<u>Sect</u>	<u>Sur Typ</u>	<u>Sur Num</u>	<u>Suff</u>	<u>Subdivision</u>	<u>Act Pend</u>
289001	AUTHORIZED	14	0050S	0150E	004	MNR		1	SENESENE;	

Serial Number: AZA 024678

Total Case Acres: 14.220

<u>Casetype</u>	<u>Case Disp</u>				<u>Sect</u>	<u>Sur Typ</u>	<u>Sur Num</u>	<u>Suff</u>	<u>Subdivision</u>	<u>Act Pend</u>
286203	AUTHORIZED	14	0050S	0150E	004	ALIQ LOTS			SWNE,W2SE; 1,2;	Y Y

Serial Number: AZA 032800

Total Case Acres: 1.010

<u>Casetype</u>	<u>Case Disp</u>				<u>Sect</u>	<u>Sur Typ</u>	<u>Sur Num</u>	<u>Suff</u>	<u>Subdivision</u>	<u>Act Pend</u>
		14	0050S	0150E						

RUN TIME: 05:09 PM

UNITED STATES DEPARTMENT OF INTERIOR
BUREAU OF LAND MANAGEMENT
GEOGRAPHIC REPORT WITH LAND
Sorted by Meridian Township Range

RUN DATE: 08/12/2013

Page 2 of 3

Adm State: AZ

380910 AUTHORIZED

004 ALIQ
LOTS

S2NE,SE;
1,2;

Serial Number: AZA 033790

Total Case Acres: 1.400

<u>Casetype</u>	<u>Case Disp</u>	14	0050S	0150E	<u>Sect</u>	<u>Sur Typ</u>	<u>Sur Num</u>	<u>Suff</u>	<u>Subdivision</u>	<u>Act Pend</u>
380913	AUTHORIZED				004	ALIQ			SE;	

Serial Number: AZA 035117

Total Case Acres: 4.360

<u>Casetype</u>	<u>Case Disp</u>	14	0050S	0150E	<u>Sect</u>	<u>Sur Typ</u>	<u>Sur Num</u>	<u>Suff</u>	<u>Subdivision</u>	<u>Act Pend</u>
285003	PENDING				006	LOTS MNR			6; SWSWSE;	Y Y

Serial Number: AZA 035243

Total Case Acres: 3.100

<u>Casetype</u>	<u>Case Disp</u>	14	0050S	0150E	<u>Sect</u>	<u>Sur Typ</u>	<u>Sur Num</u>	<u>Suff</u>	<u>Subdivision</u>	<u>Act Pend</u>
285007	AUTHORIZED				004	ALIQ			SENE,E2SE;	Y

Serial Number: AZAR 0008185

Total Case Acres: 9.180

<u>Casetype</u>	<u>Case Disp</u>	14	0050S	0150E	<u>Sect</u>	<u>Sur Typ</u>	<u>Sur Num</u>	<u>Suff</u>	<u>Subdivision</u>	<u>Act Pend</u>
282105	AUTHORIZED				006	ALIQ LOTS			SESW,SWSE; 6,7;	

RUN TIME: 05:09 PM

Adm State: AZ

UNITED STATES DEPARTMENT OF INTERIOR
BUREAU OF LAND MANAGEMENT
GEOGRAPHIC REPORT WITH LAND
Sorted by Meridian Township Range

RUN DATE: 08/12/2013

Page 3 of 3

Serial Number: AZAR 0012799

Total Case Acres: 97.589

<u>Casetype</u>	<u>Case Disp</u>				<u>Sect</u>	<u>Sur Typ</u>	<u>Sur Num</u>	<u>Suff</u>	<u>Subdivision</u>	<u>Act Pend</u>
285001	AUTHORIZED	14	0050S	0150E	006	ALIQ LOTS			SESW,SWSE; 6,7;	

Serial Number: AZAR 0019258

Total Case Acres: 1.961

<u>Casetype</u>	<u>Case Disp</u>				<u>Sect</u>	<u>Sur Typ</u>	<u>Sur Num</u>	<u>Suff</u>	<u>Subdivision</u>	<u>Act Pend</u>
288100	AUTHORIZED	14	0050S	0150E	006	ALIQ LOTS			SWSE; 6;	

